U.S. Department of
Homeland Security

United States
Coast Guard

LIGHT LIST

Volume III

ATLANTIC and GULF COASTS

Little River, South Carolina to Econfina River, Florida
(Includes Puerto Rico and the U.S. Virgin Islands)

This Light List contains a list of lights, sound
signals, buoys, daybeacons, and other aids to navigation.

IMPORTANT
THIS LIGHT LIST SHOULD BE CORRECTED
EACH WEEK FROM THE LOCAL NOTICES TO MARINERS
OR NOTICES TO MARINERS AS APPROPRIATE.

2016

COMDTPUB P16502.3

LIMITS OF LIGHT LISTS PUBLISHED BY

U.S. COAST GUARD

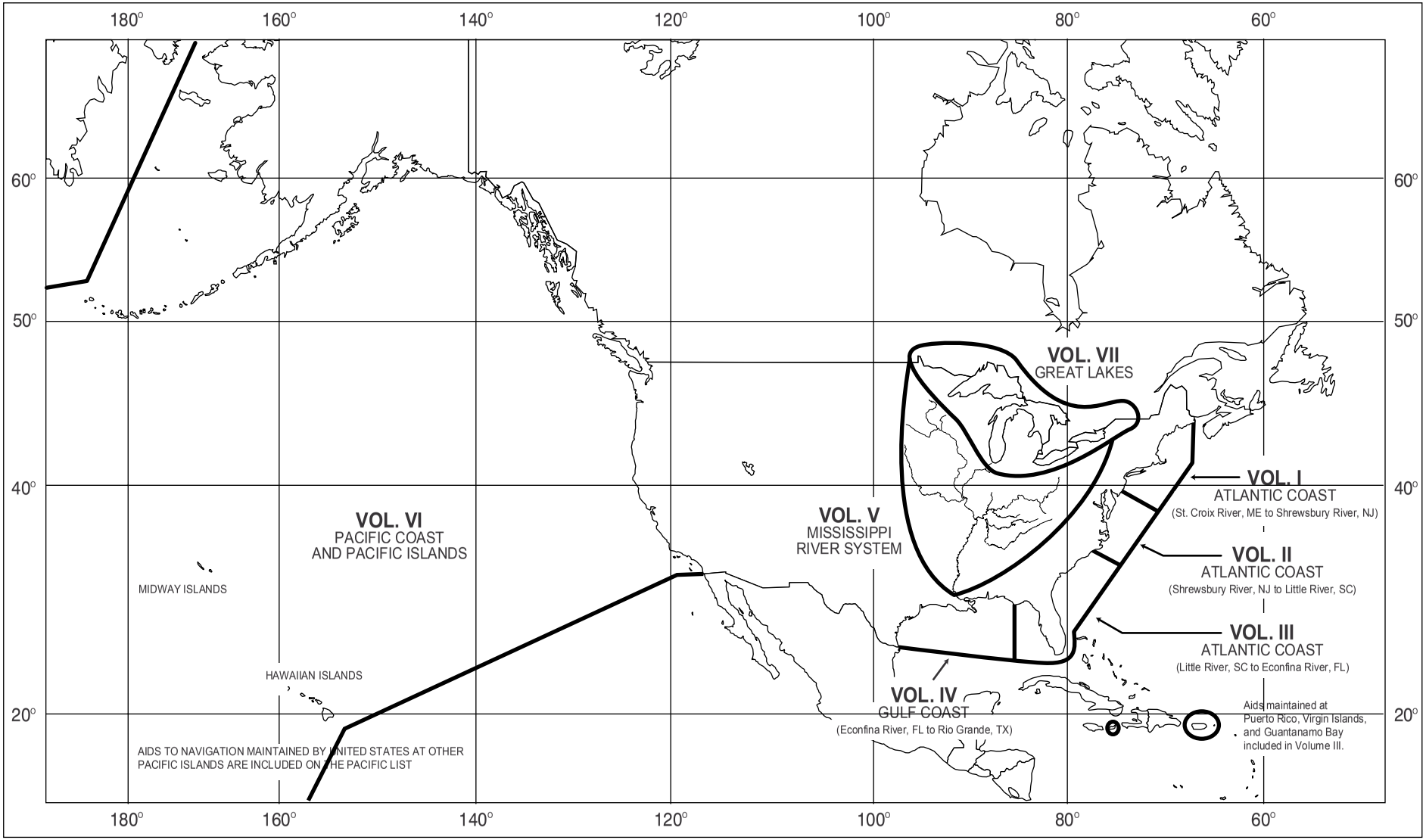

U.S. AIDS TO NAVIGATION SYSTEM
on navigable waters except Western Rivers

LATERAL SYSTEM AS SEEN ENTERING FROM SEAWARD

PORT SIDE
ODD NUMBERED AIDS

GREEN LIGHT ONLY

FLASHING (2)
FLASHING
OCCULTING
QUICK FLASHING
ISO

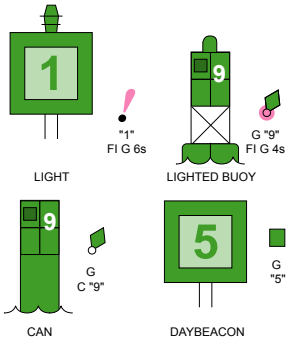

PREFERRED CHANNEL
NO NUMBERS - MAY BE LETTERED

PREFERRED
CHANNEL TO
STARBOARD
TOPMOST BAND
GREEN

GREEN LIGHT ONLY

COMPOSITE GROUP FLASHING (2+1)

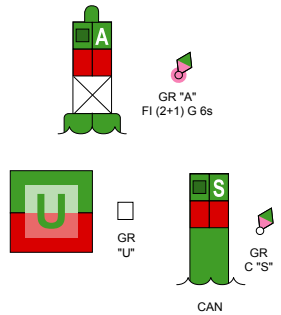

PREFERRED CHANNEL
NO NUMBERS - MAY BE LETTERED

PREFERRED
CHANNEL TO
PORT
TOPMOST BAND
RED

RED LIGHT ONLY

COMPOSITE GROUP FLASHING (2+1)

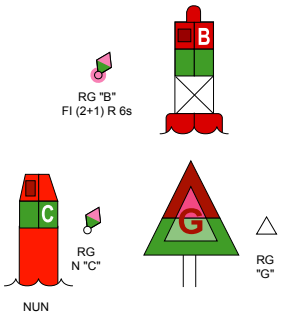

STARBOARD SIDE
EVEN NUMBERED AIDS

RED LIGHT ONLY

FLASHING (2)
FLASHING
OCCULTING
QUICK FLASHING
ISO

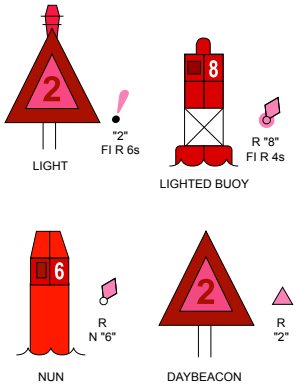

AIDS TO NAVIGATION HAVING NO LATERAL SIGNIFICANCE

ISOLATED DANGER
NO NUMBERS - MAY BE LETTERED

WHITE LIGHT ONLY

Fl (2) 5s

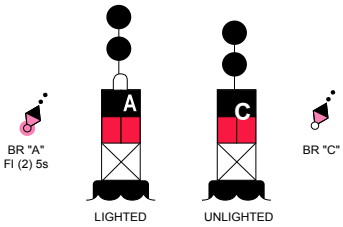

SAFE WATER
NO NUMBERS - MAY BE LETTERED

WHITE LIGHT ONLY MORSE CODE

Mo (A)

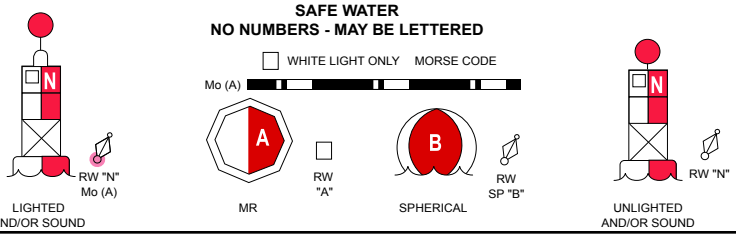

RANGE DAYBOARDS MAY BE LETTERED

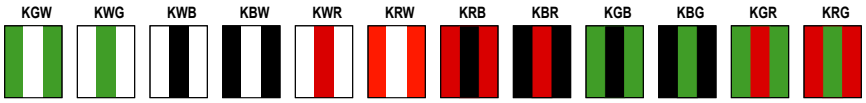

DAYBOARDS - MAY BE LETTERED

WHITE LIGHT ONLY

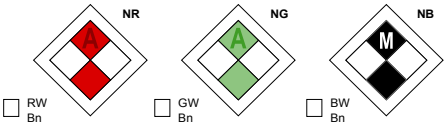

SPECIAL MARKS - MAY BE LETTERED

YELLOW LIGHT ONLY

FIXED
FLASHING

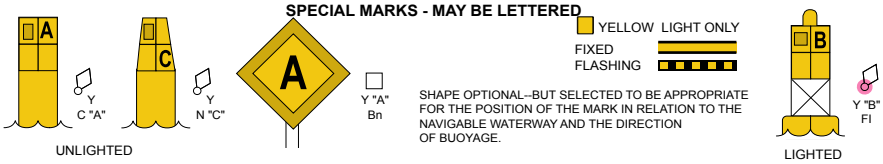

SHAPE OPTIONAL--BUT SELECTED TO BE APPROPRIATE FOR THE POSITION OF THE MARK IN RELATION TO THE NAVIGABLE WATERWAY AND THE DIRECTION OF BUOYAGE.

Aids to Navigation marking the Intracoastal Waterway (ICW) display unique yellow symbols to distinguish them from aids marking other waters. Yellow triangles ▲ indicate aids should be passed by keeping them on the starboard (right) hand of the vessel. Yellow squares ■ indicate aids should be passed by keeping them on the port (left) hand of the vessel. A yellow horizontal band ▬ provides no lateral information, but simply identifies aids as marking the ICW.



MOORING
BUOY

WHITE WITH BLUE BAND

MAY SHOW WHITE
REFLECTOR OR LIGHT

TYPICAL INFORMATION AND REGULATORY MARKS

INFORMATION AND REGULATORY MARKERS

WHEN LIGHTED, INFORMATION AND REGULATORY MARKS MAY DISPLAY ANY WHITE LIGHT RHYTHM EXCEPT QUICK FLASHING, Mo(A), AND FLASHING (2)

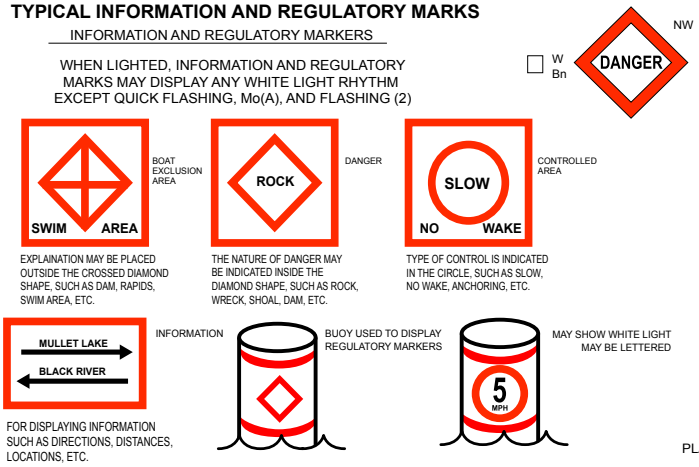

EXPLAINATION MAY BE PLACED OUTSIDE THE CROSSED DIAMOND SHAPE, SUCH AS DAM, RAPIDS, SWIM AREA, ETC.

THE NATURE OF DANGER MAY BE INDICATED INSIDE THE DIAMOND SHAPE, SUCH AS ROCK, WRECK, SHOAL, DAM, ETC.

TYPE OF CONTROL IS INDICATED IN THE CIRCLE, SUCH AS SLOW, NO WAKE, ANCHORING, ETC.

FOR DISPLAYING INFORMATION SUCH AS DIRECTIONS, DISTANCES, LOCATIONS, ETC.

BUOY USED TO DISPLAY REGULATORY MARKERS

MAY SHOW WHITE LIGHT
MAY BE LETTERED

PLATE 1

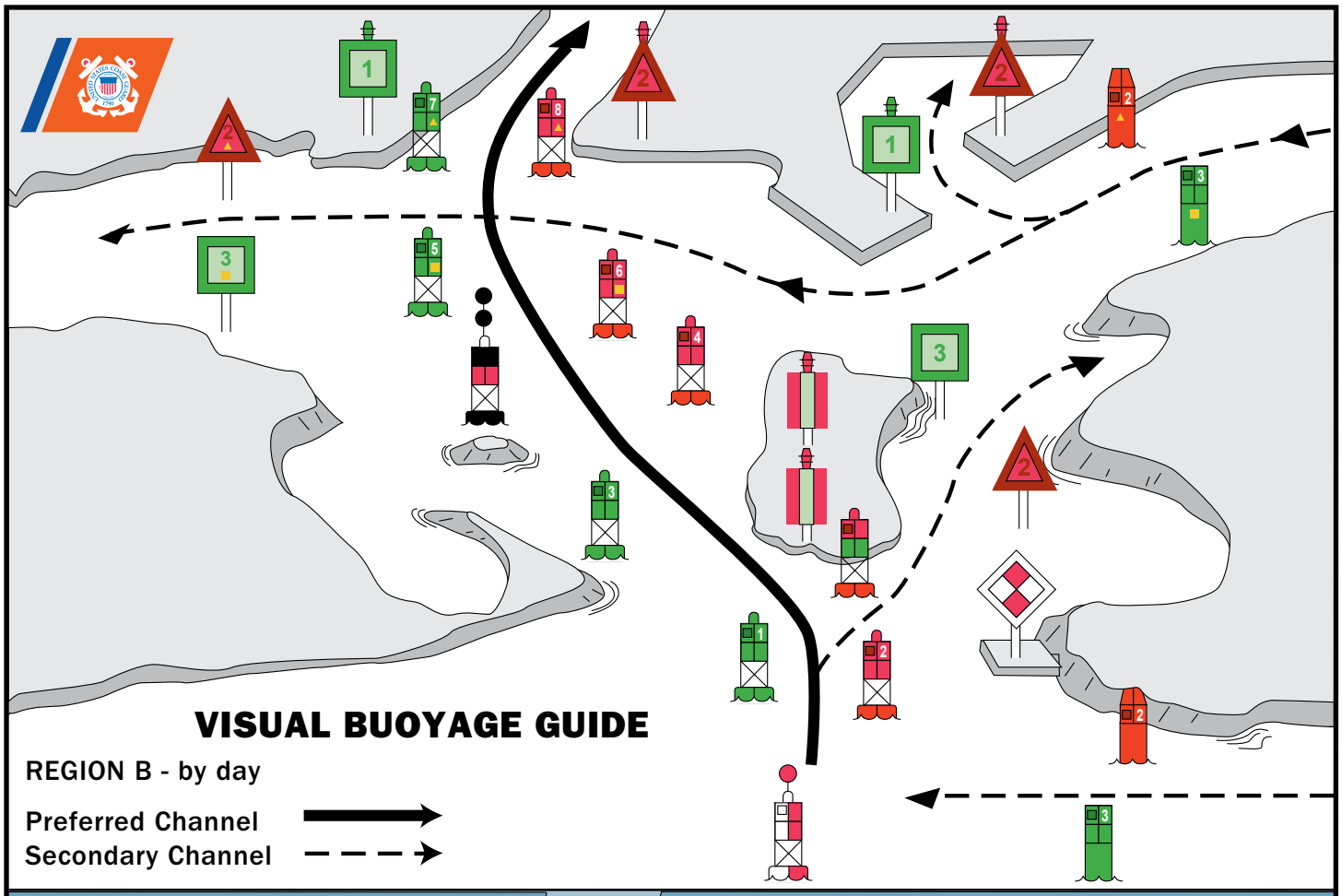
VISUAL BUOYAGE GUIDE
REGION B - by day
Preferred Channel
Secondary Channel

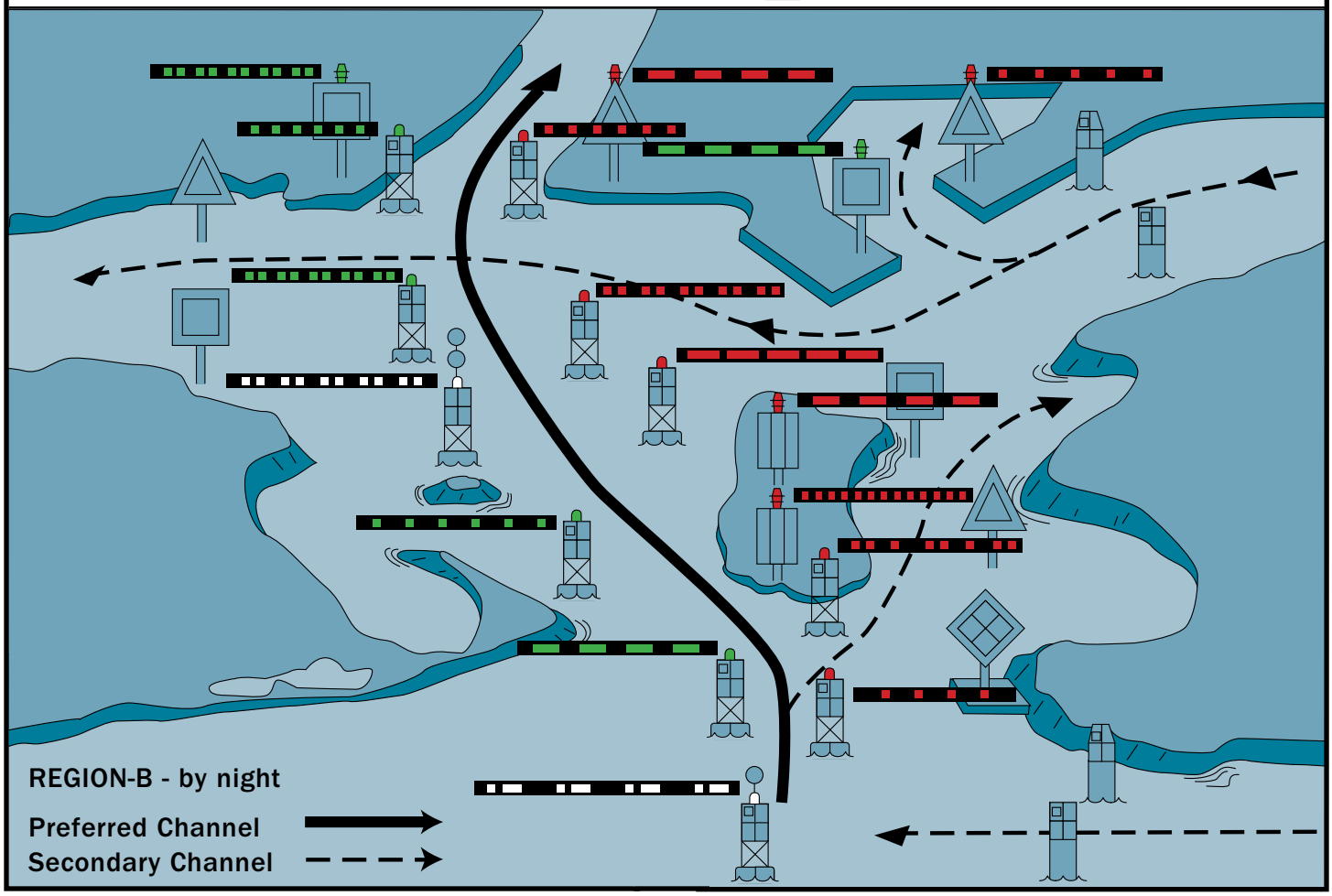
REGION-B - by night
Preferred Channel
Secondary Channel

FICTITIOUS NAUTICAL CHART

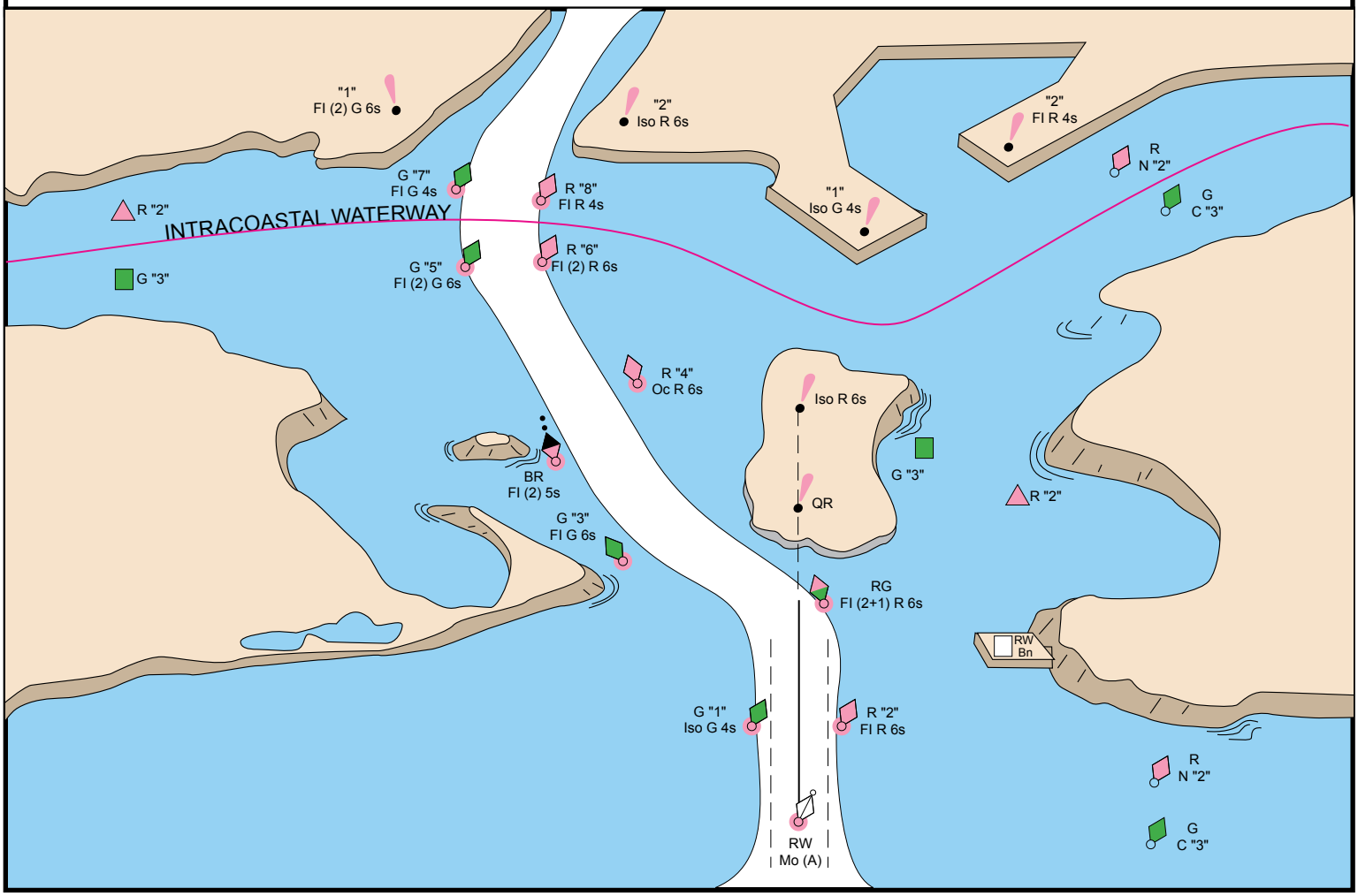

U.S. AIDS TO NAVIGATION SYSTEM

on the Western River System

AS SEEN ENTERING FROM SEAWARD

PORT SIDE
OR RIGHT DESCENDING BANK

GREEN OR WHITE LIGHTS

FLASHING
ISO

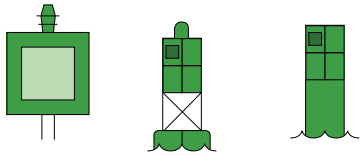

LIGHT LIGHTED BUOY CAN

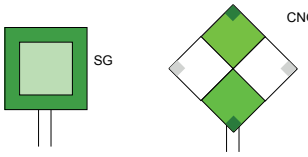

PASSING DAYBEACON CROSSING DAYBEACON

176.9

MILE BOARD

PREFERRED CHANNEL
MARK JUNCTIONS AND OBSTRUCTIONS
COMPOSITE GROUP FLASHING (2+1)

PREFERRED CHANNEL
TO STARBOARD
TOPMOST BAND GREEN
FI (2+1) G

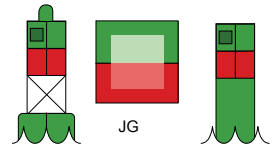

PREFERRED CHANNEL
TO PORT
TOPMOST BAND RED
FI (2+1) R

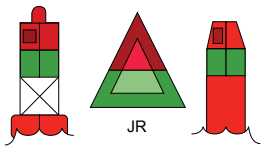

DAYBOARDS HAVING NO LATERAL SIGNIFICANCE

MAY BE LETTERED WHITE LIGHT ONLY



STARBOARD SIDE
OR LEFT DESCENDING BANK

RED OR WHITE LIGHTS

FLASHING (2)
ISO

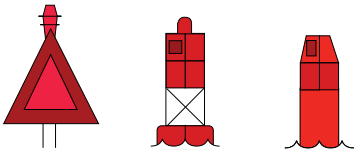

LIGHT LIGHTED BUOY NUN

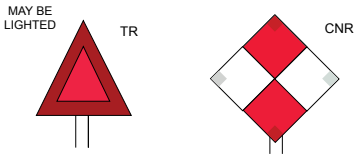

PASSING DAYBEACON CROSSING DAYBEACON

123.5

MILE BOARD

SPECIAL MARKS--MAY BE LETTERED



UNLIGHTED LIGHTED

SHAPE: OPTIONAL--BUT SELECTED TO BE APPROPRIATE FOR THE POSITION OF THE MARK IN RELATION TO THE NAVIGABLE WATERWAY AND THE DIRECTION OF BUOYAGE.

YELLOW LIGHT ONLY
FIXED
FLASHING

MOORING
BUOY
WHITE WITH BLUE BAND

MAY SHOW WHITE
REFLECTOR OR LIGHT

TYPICAL INFORMATION AND REGULATORY MARKS

INFORMATION AND REGULATORY MARKERS

WHEN LIGHTED, INFORMATION AND REGULATORY MARKS MAY DISPLAY ANY LIGHT RHYTHM EXCEPT QUICK FLASHING, Mo(a) AND FLASHING (2)

NW WHITE LIGHT ONLY

BOAT
EXCLUSION
AREA

EXPLAINATION MAY BE PLACED OUTSIDE THE CROSSED DIAMOND SHAPE, SUCH AS DAM, RAPIDS, SWIM AREA, ETC.

DANGER

THE NATURE OF DANGER MAY BE INDICATED INSIDE THE DIAMOND SHAPE, SUCH AS ROCK, WRECK, SHOAL, DAM, ETC.

CONTROLLED
AREA

TYPE OF CONTROL IS INDICATED IN THE CIRCLE, SUCH AS SLOW, NO WAKE, ANCHORING, ETC.

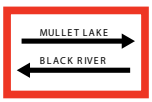

INFORMATION

FOR DISPLAYING INFORMATION SUCH AS DIRECTIONS, DISTANCES, LOCATIONS, ETC.



BUOY USED TO DISPLAY REGULATORY MARKERS

MAY SHOW WHITE LIGHT
MAY BE LETTERED

STATE WATERS

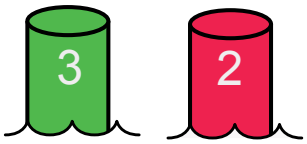

INLAND (STATE) WATERS OBSTRUCTION MARK

MAY SHOW WHITE
REFLECTOR OR QUICK FLASHING WHITE LIGHT



BLACK-STRIPED
WHITE BUOY

Used to indicate an obstruction to navigation, extends from the nearest shore to the buoy. This means "do not pass between the buoy and the nearest shore." This aid is replacing the red and white striped buoy within the USWMS, but cannot be used until all red and white striped buoys on a waterway have been replaced.

LUMINOUS RANGE DIAGRAM

The nominal range given in this Light List is the maximum distance a given light can be seen when the meteorological visibility is 10 nautical miles. If the existing visibility is less than 10 NM, the range at which the light can be seen will be reduced below its nominal range. And, if the visibility is greater than 10 NM, the light can be seen at greater distances. The distance at which a light may be expected to be seen in the prevailing visibility is called its luminous range.

This diagram enables the mariner to determine the approximate luminous range of a light when the nominal range and the prevailing meteorological visibility are known. The diagram is entered from the bottom border using the nominal range listed in column 6 of this book. The intersection of the nominal range with the appropriate visibility curve (or, more often, a point between two curves) yields, by moving horizontally to the left border, the luminous range.

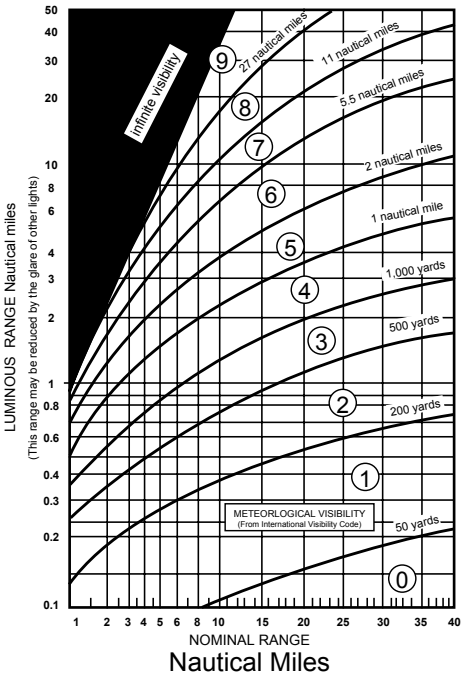

METEOROLOGICAL VISIBILITY
(From International Visibility Code)

Code	Metric	Nautical (approximate)
0	less than 50 meters	less than 50 yards
1	50-200 meters	50-200 yards
2	200-500 meters	200-500 yards
3	500-1,000 meters	500-1,000 yards
4	1-2 kilometers	1,000-2,000 yards
5	2-4 kilometers	1-2 nautical miles
6	4-10 kilometers	2-5.5 nautical miles
7	10-20 kilometers	5.5-11 nautical miles
8	20-50 kilometers	11-27 nautical miles
9	greater than 50 km	greater than 27 nm

CAUTION

When using this diagram it must be remembered that:

1. The ranges obtained are approximate.
2. The transparency of the atmosphere may vary between observer and light.
3. Glare from background lighting will reduce the range that lights are sighted.
4. The rolling motion of a vessel and/or of a lighted aid may reduce the distance that lights can be detected or identified.

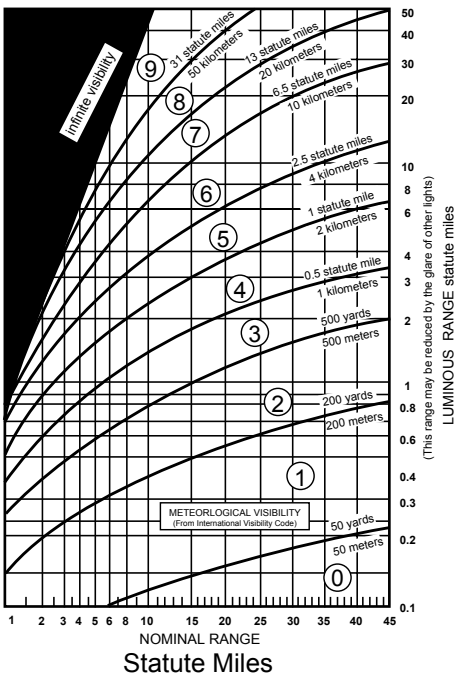

GEOGRAPHIC RANGE TABLE

The following table gives the approximate geographic range of visibility for an object which may be seen by an observer at sea level. It is necessary to add to the distance for the height of any object the distance corresponding to the height of the observer's eye above sea level.

Height Feet / Meters	Distance Nautical Miles (NM)	Height Feet / Meters	Distance Nautical Miles (NM)	Height Feet / Meters	Distance Nautical Miles (NM)
5/1.5	2.6	70/21.3	9.8	250/76.2	18.5
10/3.1	3.7	75/22.9	10.1	300/91.4	20.3
15/4.6	4.5	80/24.4	10.5	350/106.7	21.9
20/6.1	5.2	85/25.9	10.8	400/121.9	23.4
25/7.6	5.9	90/27.4	11.1	450/137.2	24.8
30/9.1	6.4	95/29.0	11.4	500/152.4	26.2
35/10.7	6.9	100/30.5	11.7	550/167.6	27.4
40/12.2	7.4	110/33.5	12.3	600/182.9	28.7
45/13.7	7.8	120/36.6	12.8	650/198.1	29.8
50/15.2	8.3	130/39.6	13.3	700/213.4	31.0
55/16.8	8.7	140/42.7	13.8	800/243.8	33.1
60/18.3	9.1	150/45.7	14.3	900/274.3	35.1
65/19.8	9.4	200/61.0	16.5	1000/304.8	37.0

Example: Determine the geographic visibility of an object, with a height above water of 65 feet, for an observer with a height of eye of 35 feet.

Enter above table;

Height of object 65 feet= 9.4 NM
Height of observer 35 feet= 6.9 NM
Computed geographic visibility= 16.3 NM

This Page Intentionally Left Blank

TABLE OF CONTENTS

Light List Regions ..... Inside Front Cover

U.S. DGPS Sites i

USCG Contact Information ii

Preface v

Introduction vi

SEACOAST
- South Carolina 1
- Georgia 3
- Florida 4
- Atlantic Ocean 6
- Bahamas 7
- Straits of Florida 7
- Gulf of Mexico – Florida 13

BAYS, RIVERS, AND HARBORS
- Myrtle Grove Sound 17
- Charleston Harbor 22
- Savannah River 39
- Kings Bay 56
- St. Johns River 58
- Port Canaveral 77
- Fort Lauderdale 84
- Miami 86
- Florida Keys 105
- Key West 105
- Dry Tortugas 128
- Fort Myers 145
- Tampa Bay 183
- Puerto Rico 250
- West Indies – U.S. Virgin Islands 254
- Intracoastal Waterway, South Carolina 271
- Intracoastal Waterway, Georgia 286
- Intracoastal Waterway, Florida – St. Simons Sound 297
- Intracoastal Waterway, Florida – Port Canaveral 330
- Intracoastal Waterway, Florida – Biscayne Bay 378
- Intracoastal Waterway, Florida – Okeechobee Waterway 399
- Intracoastal Waterway, Florida – Tampa Bay 472

INDEX ..... Index 1

CROSS REFERENCE ..... Cross Reference 1

Nationwide DGPS Coverage

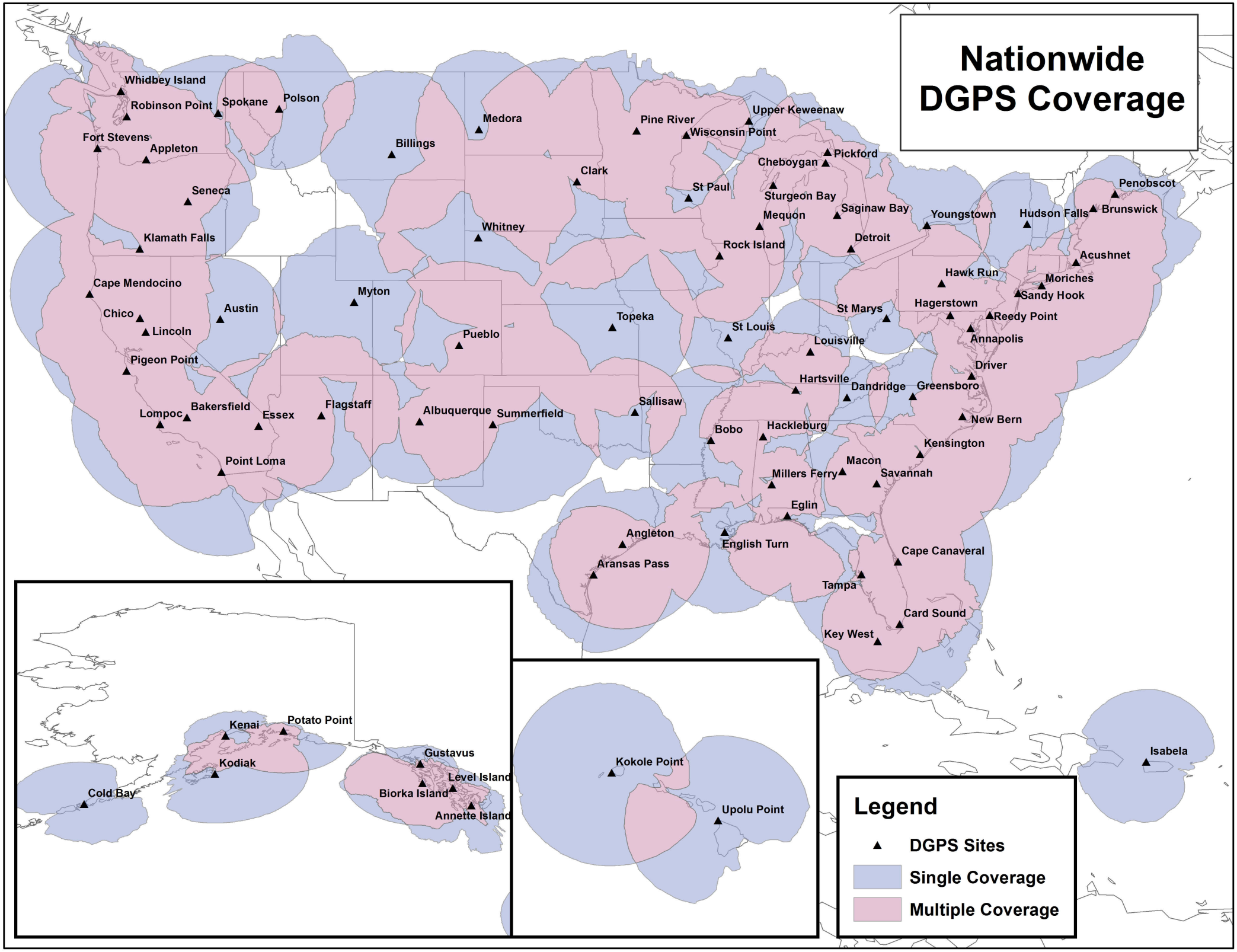

COAST GUARD DISTRICT COMMANDERS

DISTRICT	ADDRESS	WATERS OF JURISDICTION
FIRST	408 Atlantic Avenue Boston, MA 02110-3350 Tel: (617) 223-8351 http://www.uscg.mil/d1	Maine, New Hampshire, Massachusetts, Vermont (Lake Champlain), Rhode Island, Connecticut, New York, to Shrewsbury River, New Jersey.
FIFTH	Federal Building 431 Crawford Street Portsmouth, VA 23704-5004 Tel: (757) 398-6486 (757) 398-6552 http://www.uscg.mil/d5	Shrewsbury River, New Jersey to Delaware, Maryland, Virginia, District of Columbia, and North Carolina.
SEVENTH	Brickell Plaza Federal Building 909 SE 1st Avenue; Rm:406 Miami, FL 33131-3050 Tel: (305) 415-6752 (305) 415-6800 http://www.uscg.mil/d7	South Carolina, Georgia, Florida to 83°50'W, and Puerto Rico and adjacent islands of the United States.
EIGHTH	Hale Boggs Federal Building 500 Poydras Street New Orleans, LA 70130-3310 Tel: (504) 671-2327 (504) 671-2137 http://www.uscg.mil/d8	Florida westward from 83°50'W, Alabama, Mississippi, Louisiana, Texas, the Mississippi River System except that portion of the Illinois River north of Joliet, Illinois.
NINTH	1240 East 9th Street Cleveland, OH 44199-2060 Tel: (216) 902-6060 (216) 902-6117 http://www.uscg.mil/d9	Great Lakes and St. Lawrence River above St. Regis River.
ELEVENTH	Coast Guard Island Building 50-2 Alameda, CA 94501-5100 Tel: (510) 437-2975 http://www.uscg.mil/d11	California, Nevada, Utah, Arizona.
THIRTEENTH	Federal Building 915 Second Avenue 35th Floor, Rm 3510 Seattle, WA 98174-1067 Tel: (206) 220-7270 (206) 220-7004 http://www.uscg.mil/d13	Oregon, Washington, Idaho, and Montana.
FOURTEENTH	Prince Kalanianaole Federal Bldg. 300 Ala Moana Blvd 9th Floor, Room 9-220 Honolulu, HI 96850-4982 Tel: (808) 535-3409 (808) 535-3414 http://www.uscg.mil/d14	Hawaiian, American Samoa, Marshall, Marianas, and Caroline Islands.
SEVENTEENTH	PO Box 25517 Juneau, AK 99802-5517 Tel: (907) 463-2029 (907) 463-2269 http://www.uscg.mil/d17	Alaska.

U. S. COAST GUARD
SEVENTH DISTRICT UNIT LISTING

AIDS TO NAVIGATION TEAMS

ANT CHARLESTON
196 Tradd Street
Charleston, SC 29401
Tel: (843) 720-7734

ANT FT. LAUDERDALE
7000 N. Ocean Drive
Dania, FL 33004-3079
Tel: (954) 927-1611

ANT FORT PIERCE
900 Seaway Drive
Fort Pierce, FL 34949-3039
Tel: (772) 461-7606

ANT GEORGETOWN
355 Marina Drive
Georgetown, SC 29440-2412
Tel: (843) 527-4415

ANT JACKSONVILLE
PO Box 51288
Jacksonville Beach, FL 32250
Tel: (904) 241-8422

ANT KEY WEST
c/o CG Sector
Key West, FL 33040-6695
Tel: (305) 292-8748

ANT PONCE DE LEON
2999 N. Peninsula Ave.
New Smyrna Beach, FL 32169-2041
Tel: (386) 427-3227

ANT PUERTO RICO
La Puntilla-Final
Old San Juan, PR 00903-2029
Tel: (787) 729-2346

ANT ST. PETERSBURG
600 8th AVE., S.E.
St. Petersburg, FL 33701-5030
Tel: (727) 824-7635

ANT TYBEE
PO Box 910
Savannah Beach, GA 31328-0091
Tel: (912) 786-5791

BUOY TENDERS

USCGC ANVIL (WLIC 75301)
c/o Coast Guard Base
Charleston, SC 29401-1817
Tel: (843) 724-7666

USCGC HAMMER (WLIC 75302)
4200 Ocean Street
Mayport, FL 32233
Tel: (904) 564-7607

USCGC HUDSON (WLIC 801)
100 Macarthur Causeway
Miami Beach, FL 33139-5101
Tel: (305) 535-4375

USCGC JOSHUA APPLEBY (WLM 556)
c/o CG station
600 8th AVE., S.E.
St. Petersburg, FL 33701-5099
Tel: (727) 509-1570

USCGC MARIA BRAY (WLM 562)
4200 Ocean Road
Atlantic Beach, FL 32233-2233
Tel: (904) 564-7613

USCGC OAK (WLB-211)
1050 Register Street
Charleston, SC 29405-2421
Tel: (843) 554-8541

USCGC VISE (WLIC 75305)
c/o U.S. Coast Guard Station
600 8th Ave S.E.
St. Petersburg, FL 33701-5099
Tel: (727) 502-1576

USCG NAVIGATION CENTER
Navigation Information Service (NIS)

The U.S. Coast Guard Navigation Center (NAVCEN) is the official government source of information for civil users of the Global Positioning System (GPS). The Navigation Information Service (NIS) is available 24 hours a day, seven days a week, for all Radio Navigation and maritime related needs via phone, fax or e-mail. The NIS provides users the ability to access real time or archived GPS, NDGPS, DGPS, and LNM information at http://www.navcen.uscg.gov, as well as subscribe to an automated list service which enables users to receive GPS status messages and Notice to NAVSTAR User (NANU) messages via direct Internet e-mail.

The NAVCEN also disseminates GPS and DGPS safety advisory broadcast messages through USCG broadcast stations utilizing VHF-FM voice, HF-SSB voice, and NAVTEX broadcasts. The broadcasts provide the GPS and DGPS user in the marine environment with the current status of the navigation systems, as well as any planned/unplanned system outages that could affect GPS and DGPS navigational accuracy.

To comment on any of these services or ask questions about the service offered, contact the NAVCEN at:

Commanding Officer
U.S. Coast Guard NAVCEN (NIS)
MS 7310
7323 Telegraph Road
Alexandria, VA 20598-7310
Phone: (703) 313-5900
FAX: (703) 313-5920
Internet: http://www.navcen.uscg.gov

This Light List is corrected through Seventh Coast Guard District Local Notice to Mariners No. 50/16

and through National Geospatial-Intelligence Agency (NGA) Notice to Mariners No. 53/16

The 2016 edition supersedes the 2015 edition.

RECORD OF CORRECTIONS

YEAR 2016

1.....	2.....	3.....	4.....	5.....
6.....	7.....	8.....	9.....	10.....
11.....	12.....	13.....	14.....	15.....
16.....	17.....	18.....	19.....	20.....
21.....	22.....	23.....	24.....	25.....
26.....	27.....	28.....	29.....	30.....
31.....	32.....	33.....	34.....	35.....
36.....	37.....	38.....	39.....	40.....
41.....	42.....	43.....	44.....	45.....
46.....	47.....	48.....	49.....	50.....
51.....	52.....			

YEAR 2017

1.....	2.....	3.....	4.....	5.....
6.....	7.....	8.....	9.....	10.....
11.....	12.....	13.....	14.....	15.....
16.....	17.....	18.....	19.....	20.....
21.....	22.....	23.....	24.....	25.....
26.....	27.....	28.....	29.....	30.....
31.....	32.....	33.....	34.....	35.....
36.....	37.....	38.....	39.....	40.....
41.....	42.....	43.....	44.....	45.....
46.....	47.....	48.....	49.....	50.....
51.....	52.....			

PREFACE

Lights and other marine aids to navigation, maintained by or under authority of the U.S. Coast Guard and located on waters used by general navigation, are described in the Light List. This volume includes aids located between Little River, South Carolina to Econfina River, Florida including Puerto Rico and the U.S. Virgin Islands.

Included are all Coast Guard aids to navigation used for general navigation such as lights, sound signals, buoys, daybeacons, and other aids to navigation. Not included are some buoys having no lateral significance, such as special purpose, anchorage, fish net, and dredging.

Aids to Navigation Link: http://www.uscgboating.org

CAUTION: Mariners attempting to pass a buoy close aboard risk collision with a yawing buoy or with the obstruction, which the buoy marks. Mariners must not rely on buoys alone for determining their positions due to factors limiting buoy reliability.

PRIVATE AIDS TO NAVIGATION

Included: Class I aids to navigation on marine structures or other works which the owners are legally obligated to establish, maintain, and operate as prescribed by the Coast Guard.

Included: Class II aids to navigation exclusive of Class I, located in waters used by general navigation.

Not included: Class III aids to navigation exclusive of Class I and Class II, located in waters not ordinarily used by general navigation.

This Light List is published annually and is intended to furnish more complete information concerning aids to na-vigation than can be conveniently shown on charts. This Light List is not intended to be used in place of charts or Coast Pilots. Charts should be consulted for the location of all aids to navigation. It may be dangerous to use aids to navigation without ref-erence to charts.

This list is corrected to the date of the notices to mariners shown on the title page. Changes to aids to navigation during the year are advertised in U.S. Coast Guard Local Notices to Mariners and National Geospatial-Intelligence Agency (NGA) Notices to Mariners. Important changes to aids to navigation are also broadcast through Coast Guard or Naval radio stations and NAVTEX. Mariners should keep their Light Lists, charts and other nautical publications corrected from these notices and should consult all notices issued after the date of publication of this Light List.

The electronic version of this publication is updated monthly and is available at:
http://www.navcen.uscg.gov/index.php?pageName=lightLists

IMPORTANT*:* A summary of corrections for this publication, which includes corrections from the dates shown on the title page to the date of availability, is advertised in the Local Notice to Mariners and the Notice to Mariners. These corrections must be applied in order to bring the Light List up-to-date. Additionally, this publication should be corrected weekly from the Local Notices to Mariners or the Notices to Mariners, as appropriate.

Mariners and others are requested to bring any apparent errors or omissions in these lists to the attention of:

Commander (dpw) **Seventh Coast Guard District** **Brickell Plaza Federal Building** **909 SE 1st Avenue, Rm: 406** **Miami, Fl 33131-3050**	or	**USCG Navigation Center** **Charting Branch** **MS 7310** **7323 Telegraph Road** **Alexandria, VA 20598-7310** **Email: TIS-PF-NISWS@USCG.MIL**

INTRODUCTION

Arrangement. Aids to navigation on the coasts are arranged in geographic order clockwise from north to south along the Atlantic coast, east to west along the Gulf of Mexico, and south to north along the Pacific coast. On the Great Lakes, aids to navigation are arranged from east to west and from south to north, except on Lake Michigan which is arranged from north to south. Seacoast aids to navigation are listed first, followed by entrance and harbor aids to navigation, listed from seaward to the head of navigation.

Names of aids to navigation are printed as follows to help distinguish at a glance the type of aid to navigation listed:

Seacoast/Lake coast Lights and Secondary Lights
RACONS
Sound Signals
RIVER, HARBOR, AND OTHER LIGHTS
Lighted Buoys
Daybeacons and Unlighted Buoys

Light List Numbers are assigned to all Federal aids to navigation and many private aids to navigation for reference in the Light List. Aids to navigation are numbered by fives in accordance with their order of appearance in each volume of the Light List. Other numbers and decimal fractions are assigned where newly established aids to navigation are listed between previously numbered aids to navigation. The Light Lists are renumbered periodically to assign whole numbers to all aids to navigation.

International numbers are assigned to certain aids to navigation in cooperation with the International Hydrographic Organization. They consist of an alphabetic character followed by three or four numeric characters. A cross-reference listing appears after the index.

DESCRIPTION OF COLUMNS

Column (1): Light List number.

Column (2): Name of the aid to navigation.
A dash (–) is used to indicate the bold heading is part of the name of the aid to navigation. When reporting discrepancies or making reference to such aids to navigation in correspondence, the full name of the aid, including the geographic heading, should be given.

Bearings are in degrees true, read clockwise from 000° through 359°.

Bearings on rangelines are given in degrees and tenths.

Column (3): Geographic position of the aid to navigation in latitude and longitude. Positions are approximate and only intended to facilitate locating the aid on a chart.

Column (4): Light characteristic for lighted aid to navigation.

Column (5): Height above water from the focal plane of the fixed light to mean high water, listed in feet.

Column (6): Nominal range of lighted aids to navigation, in nautical miles, listed by color for alternating sector and passing lights. Not listed for ranges, directional lights, or private aids to navigation.

Column (7): The structural characteristic of the aid to navigation, including; dayboard (if any), description of fixed structure, color and type of buoy, height of structure above ground for major lights.

Column (8): Aid remarks, sound signal characteristic including the VHF-FM channel if remotely activated, RACON, light sector arc of visibility, radar reflector, emergency lights, seasonal remarks, and Private AtoN identification.

Abbreviations used in the Light Lists.

Al - Alternating
bl - blast
C - Canadian
ec - Eclipse
ev - Every
F - Fixed
fl - flash
Fl - Flashing
Fl(2) - Group flashing
I - Interrupted
Iso - Isophase (Equal interval)
kHz - Kilohertz
LFl - Long Flash
lt - Lighted
Y - Yellow
MHz - Megahertz
Mo - Morse Code
Oc - Occulting
ODAS - Anchored Oceanographic Data Buoy
Q - Quick (Flashing)
Ra ref - Radar reflector
s - seconds
si - silent
SPM - Single Point Mooring Buoy
SS -Sound Signal
W - White

U.S. COAST GUARD LIGHT LISTS

Electronic Light Lists are available on the Coast Guard Navigation Center's (NAVCEN) website at http://www.navcen.uscg.gov/?pageName=lightLists. Complete versions of the Light Lists are updated weekly on the NAVCEN website at http://www.navcen.uscg.gov/?pageName=lightListWeeklyUpdates. Mariners should download applicable copies and updates as needed. Electronic nautical publications are authorized for use on commercial vessels. To keep current on Light List changes, subscribe to http://www.navcen.uscg.gov/?pageName=listServerForm

NOTICES TO MARINERS

Broadcast Notices to Mariners are made by the Coast Guard through Coast Guard and Navy radio stations. These broadcast notices, which are broadcast on VHF-FM, NAVTEX, and other maritime frequencies, are navigational warnings that contain information of importance to the safety of navigation. Included are reports of deficiencies and changes to aids to navigation, the positions of ice and derelicts, and other important hydrographic information.

Radio stations broadcasting Notices to Mariners are listed in the National Ocean Service Coast Pilots and in the National Geospatial-Intelligence Agency publication Radio Navigational Aids (CDPUBRA117).

Local Notice to Mariners (U.S. regional coverage) are another means by which the Coast Guard disseminates navigation information for the United States, its territories,

and possessions. A Local Notice to Mariners is issued by each Coast Guard district and is used to report changes and discrepancies to aids to navigation maintained by and under the authority of the Coast Guard. Local Notice to Mariners contain other marine information such as channel depths, naval operations, regattas, etc., which may affect vessels and waterways within the jurisdiction of each Coast Guard district. Reports of channel conditions, obstructions, menaces to navigation, danger areas, new chart editions, etc., are also included in the Local Notice to Mariners.

These notices are essential to all navigators for the purposes of keeping charts, Light Lists, Coast Pilots, and other nautical publications up-to-date. These notices are published as often as required, but usually weekly. They may be obtained via the U.S. Coast Guard Navigation Center Website.

Vessels operating in ports and waterways in several districts will have to obtain the Local Notice to Mariners from each district in order to be fully informed.

Weekly Notice to Mariners are prepared jointly by the National Geospatial-Intelligence Agency, the U.S. Coast Guard, and the National Ocean Service, and are published weekly by National Geospatial-Intelligence Agency.

The Weekly Notice to Mariners advise mariners of important matters affecting navigational safety including new hydrographic discoveries, changes in channels and aids to navigation. Also included are corrections to Light Lists, Coast Pilots, and Sailing Directions. Foreign marine information is also included. This notice is intended for mariners and others who have a need for information related to oceangoing operations. Because it is intended for use by oceangoing vessels, many corrections that affect small craft navigation and associated waters are not included. Information concerning small craft is contained in the Coast Guard Local Notice to Mariners only. The Weekly Notices to Mariners may be obtained free of charge via the http://www.nga.mil/portal/site/maritime or by email subscription.

NAUTICAL CHARTS AND PUBLICATIONS

Electronic Light Lists are available on the Coast Guard Navigation Center's (NAVCEN) website at http://www.navcen.uscg.gov/?pageName=lightLists. Complete versions of the Light Lists are updated weekly on the NAVCEN website at http://www.navcen.uscg.gov/?pageName=lightListWeeklyUpdates. Mariners should download applicable copies and updates as needed. Electronic nautical publications are authorized for use on commercial vessels. To keep current on Light List changes, subscribe to: http://www.navcen.uscg.gov/?pageName=listServerForm

Maps for the Mississippi River System are published by the various U.S. Army Corps of Engineer District Engineers.

Tide Tables and Tidal Current Tables are no longer printed or distributed by NOS. Private publishing companies are printing the tables using data provided by NOS. These products may be obtained from local stores that carry marine publications.

AIDS TO NAVIGATION DISCREPANCIES

The Coast Guard does not keep the tens of thousands of aids to navigation comprising the U.S. Aids to Navigation System under simultaneous and continuous observation. Mariners should realize that it is impossible to maintain every aid to navigation operating properly and on its assigned position at all times. Therefore, for the safety of all mariners, any person who discovers an aid to navigation that is either off station or exhibiting characteristics other than those listed in the Light Lists should promptly notify the nearest Coast Guard unit. Radio messages should be prefixed "COAST GUARD" and transmitted directly to one of the U.S. Government radio stations listed in Chapter 3, Section 300L, Radio Navigational Aids (CDPUBRA117).

Recommendations and requests for aids to navigation and to report aids to navigation that are no longer needed should be mailed to the Coast Guard district concerned (see pg. ii).

U.S. AIDS TO NAVIGATION SYSTEM

The navigable waters of the United States are marked to assist navigation using the U.S. Aids to Navigation System, a system consistent with the International Association of Marine Aids to Navigation and Lighthouse Authorities (IALA) Maritime Buoyage System. The IALA Maritime Buoyage System is followed by most of the world's maritime nations and will improve maritime safety by encouraging conformity in buoyage systems worldwide. IALA buoyage is divided into two regions made up of Region A and Region B. All navigable waters of the United States follow IALA Region B, except U.S. possessions west of the International Date Line and south of 10° north latitude, which follow IALA Region A. Lateral aids to navigation in Region A vary from those located within Region B. Non-lateral aids to navigation are the same as those used in Region B. Appropriate nautical charts and publications should be consulted to determine whether the Region A or Region B marking schemes are in effect for a given area.

The U.S. Aids to Navigation System is designed for use with nautical charts. Nautical charts portray the physical features of the marine environment, including soundings and other submarine features, landmarks, and other aids necessary for the proper navigation of a vessel. This crucial information cannot be obtained from other sources, even ones such as topographic maps, aeronautical charts, or atlases. The exact meaning of an aid to navigation may not be clear to the mariner unless the appropriate chart is consulted, as the chart illustrates the relationship of the individual aid to navigation to channel limits, obstructions, hazards to navigation, and to the total aids to navigation system.

The navigator should maintain and consult suitable publications and instruments for navigation depending on the vessel's requirements. This shipboard equipment is separate from the aids to navigation system, but is often essential to its use.

The U.S. Aids to Navigation System is primarily a lateral system which employs a simple arrangement of colors,

shapes, numbers, and light characteristics to mark the limits of navigable routes. This lateral system is supplemented by nonlateral aids to navigation where appropriate.

TYPES OF MARKS

Lateral marks are buoys or beacons indicating the port and starboard sides of a route to be followed, and are used in conjunction with a conventional direction of buoyage.

Generally, lateral aids to navigation indicate on which side of a vessel an aid to navigation should be passed when the vessel is proceeding in the conventional direction of buoyage. Normally, the conventional direction of buoyage is the direction in which a vessel enters navigable channels from seaward and proceeds towards the head of navigation. In the absence of a route leading from seaward, the conventional direction of buoyage generally follows a clockwise direction around land masses.

For example, proceeding southerly along the Atlantic Coast, from Florida to Texas along the Gulf Coast, and northerly along the Pacific Coast are considered as proceeding in the conventional direction of buoyage. In some instances, this direction must be arbitrarily assigned. Where doubt exists, the mariner should consult charts and other nautical publications.

Virtually all U.S. lateral marks are located in IALA Region B and follow the traditional 3R rule of red, right, returning. A summary of the port and starboard hand lateral mark characteristics is contained in the following table.

Characteristic	Port Hand	Starboard Hand
Color	Green	Red
Shape (buoys)	Cylindrical (can) or pillar	Conical (nun) or pillar
Dayboard	Green square	Red triangle
Topmark (if fitted)	Cylinder	Cone, point upward
Light Color (if	Green	Red
Reflector Color	Green	Red
Number	Odd	Even

U.S. lateral aids to navigation at certain Pacific Islands are located within IALA Region A and thus exhibit opposite color significance. Port hand marks are red with square or cylindrical shapes while starboard hand marks are green with triangular or conical shapes.

Preferred channel marks are aids to navigation which mark channel junctions or bifurcations and often mark wrecks or obstructions. Preferred channel marks may normally be passed on either side by a vessel, but indicate to the mariner the preferred channel. Preferred channel marks are colored with red and green bands.

At a point where a channel divides, when proceeding in the conventional direction of buoyage, a preferred channel in IALA Region B may be indicated by a modified port or starboard lateral mark as follows:

Characteristic	Preferred to starboard	Preferred to port
Color	Green with one broad red band	Red with one broad green band
Shape (buoys)	Cylindrical (can) or pillar	Conical (nun) or pillar
Dayboard	Green square, lower half red	Red triangle, lower half green
Topmark (when fitted)	Green square or cylinder	Red triangular cone, point up-
Light Color (if lighted)	Green	Red
Rhythm	Composite group flashing (2+1)	Composite group flashing (2+1)
Reflector color	Green	Red

CAUTION: It may not always be possible to pass on either side of preferred channel aids to navigation. The appropriate nautical chart should always be consulted.

Non-lateral marks have no lateral significance, but may be used to supplement the lateral aids to navigation specified above. Occasionally, daybeacons or minor lights outside of the normal channel will not have lateral significance since they do not define limits to navigable waters. These aids to navigation will utilize diamond-shaped dayboards and are divided into four diamond-shaped sectors. The side sectors of these dayboards are colored white, and the top and bottom sectors are colored black, red, or green as the situation dictates.

Safe water marks are used to mark fairways, midchannels, and offshore approach points, and indicate that there is unobstructed water on all sides. They can also be used by the mariner transiting offshore waters to identify the proximity of intended landfall. Safe water marks are red and white striped and have a red spherical topmark to further aid in identification. If lighted, they display a white light with the characteristic Morse code "A".

Isolated danger marks are erected on, moored over, or placed immediately adjacent to an isolated danger that may be passed on all sides. These marks should not be approached closely without special caution.

Isolated danger marks are colored with black and red bands, and if lighted, display a group flashing (2) white light. A topmark consisting of two black spheres, one above the other is fitted for both lighted and unlighted marks.

Special marks are not primarily intended to assist safe navigation, but to indicate special areas or features referred to on charts or in other nautical publications. The feature should be described in a nautical document such as a chart, Light List, Coast Pilot or Notice to Mariner. Some areas that may be marked by these aids to navigation are spoil areas, pipelines, traffic separation schemes, jetties, or military exercise areas. Special marks are yellow in color and, if lighted, display a yellow light.

Information and regulatory marks are used to alert the mar-

iner to various warnings or regulatory matters. These marks have orange geometric shapes against a white background. The meanings associated with the orange shapes are as follows:

1. An open-faced diamond signifies danger.
2. A vertical diamond shape having a cross centered within indicates that vessels are excluded from the marked area.
3. A circular shape indicates that certain operating restrictions are in effect within the marked area.

Warnings, instructions, or explanations may be shown within the shapes.

BUOYS AND BEACONS

Aids to navigation are placed on shore or on marine sites to assist navigators in determining their position or safe course. They may mark limits of navigable channels, or warn of dangers or obstructions to navigation. The primary components of the U.S. Aids to Navigation System are beacons and buoys.

Buoys are floating aids to navigation used extensively throughout U.S. waters. They are moored to the seabed by sinkers with chain or other moorings of various lengths.

Mariners attempting to pass a buoy close aboard risk collision with a yawing buoy or with the obstruction, which the buoy marks. Mariners must not rely on buoys alone for determining their positions due to factors limiting buoy reliability.

Prudent mariners will use bearings or angles from beacons or other landmarks, soundings, and various methods of electronic navigation.

Buoy positions represented on nautical charts are approximate positions only, due to the practical limitations of positioning and maintaining buoys and their sinkers in precise geographical locations.

Buoy moorings vary in length. The mooring lengths define a “watch circle”, and buoys can be expected to move within this circle. Actual watch circles do not coincide with the buoy symbols representing them on charts.

Buoy positions are normally verified during periodic maintenance visits. Between visits, environmental conditions, including atmospheric and sea conditions, seabed slope and composition, may shift buoys off their charted positions. Also buoys may be dragged off station, sunk, or capsized by a collision with a vessel.

Beacons are aids to navigation which are permanently fixed to the earth's surface. They range from large lighthouses to small single-pile structures and may be located on land or in the water. Lighted beacons are called lights; unlighted beacons are called daybeacons.

Beacons exhibit a daymark. For small structures these are colored geometric shapes which make an aid to navigation readily visible and easily identifiable against background conditions. Generally, the daymark conveys to the mariner, during daylight hours, the same significance as does the aid's light or reflector at night. The daymark of towers, however, consists of the structure itself. As a result, these daymarks do not infer lateral significance.

Vessels should not pass fixed aids to navigation close aboard due to the danger of collision with rip-rap or structure foundations, or with the obstruction or danger being marked.

LIGHTED AIDS TO NAVIGATION

Most lighted aids to navigation are equipped with controls, which automatically cause the light to operate during darkness and to be extinguished during daylight. These devices are not of equal sensitivity; therefore all lights do not come on or go off at the same time. Mariners should ensure correct identification of aids to navigation during twilight periods when some lighted aids to navigation are lit while others are not.

The lighting apparatus is serviced at periodic intervals to assure reliable operation, but there is always the possibility of a light being extinguished or operating improperly.

The condition of the atmosphere has a considerable effect upon the distance at which lights can be seen. Sometimes lights are obscured by fog, haze, dust, smoke, or precipitation which may be present at the light, or between the light and the observer, and which is possibly unknown by the observer. Atmospheric refraction may cause a light to be seen farther than under ordinary circumstances.

A light of low intensity will be easily obscured by unfavorable conditions of the atmosphere and little dependence can be placed on it being seen. For this reason, the intensity of a light should always be considered when expecting to sight it in thick weather. Haze and distance may reduce the apparent duration of the flash of a light. In some atmospheric conditions, white lights may have a reddish hue. Lights placed at high elevations are more frequently obscured by clouds, mist, and fog than those lights located at or near sea level.

In regions where ice conditions prevail in the winter, the lantern panes of lights may become covered with ice or snow, which will greatly reduce the visibility of the lights and may also cause colored lights to appear white.

The increasing use of brilliant shore lights for advertising, illuminating bridges, and other purposes, may cause marine navigational lights, particularly those in densely inhabited areas, to be outshone and difficult to distinguish from the background lighting. Mariners are requested to report such cases in order that steps may be taken to improve the conditions.

The "loom" (glow) of a powerful light is often seen beyond the limit of visibility of the actual rays of the light. The loom may sometimes appear sufficiently sharp enough to obtain a bearing. At short distances, some flashing lights may

show a faint continuous light between flashes.

The distance of an observer from a light cannot be estimated by its apparent intensity. Always check the characteristics of lights so powerful lights, visible in the distance, are not mistaken for nearby lights (such as those on lighted buoys) showing similar characteristics of low intensity. If lights are not sighted within a reasonable time after prediction, a dangerous situation may exist requiring prompt resolution or action in order to ensure the safety of the vessel.

The apparent characteristic of a complex light may change with the distance of the observer. For example, a light which actually displays a characteristic of fixed white varied by flashes of alternating white and red (the rhythms having a decreasing range of visibility in the order: flashing white, flashing red, fixed white) may, when first sighted in clear weather, show as a simple flashing white light. As the vessel draws nearer, the red flash will become visible and the characteristics will apparently be alternating flashing white and red. Later, the fixed white light will be seen between the flashes and the true characteristic of the light will finally be recognized as fixed white, alternating flashing white and red (F W Al WR).

If a vessel has considerable vertical motion due to pitching in heavy seas, a light sighted on the horizon may alternately appear and disappear. This may lead the unwary to assign a false characteristic and hence, to error in its identification. The true characteristic will be evident after the distance has been sufficiently decreased or by increasing the height of eye of the observer.

Similarly, the effects of wave motion on lighted buoys may produce the appearance of incorrect light phase characteristics when certain flashes occur, but are not viewed by the mariner. In addition, buoy motion can reduce the distance at which buoy lights are detected.

Sectors of colored glass are placed in the lanterns of some lights in order to produce a system of light sectors of different colors. In general, red sectors are used to mark shoals or to warn the mariner of other obstructions to navigation or of nearby land. Such lights provide approximate bearing information, since observers may note the change of color as they cross the boundary between sectors. These boundaries are indicated in the Light List (Col. 8) and by dotted lines on charts. These bearings, as all bearings referring to lights, are given in true degrees from 000° to 359°, as observed from a vessel toward the light.

Altering course on the changing sectors of a light or using the boundaries between light sectors to determine the bearing for any purpose is not recommended. Be guided instead by the correct compass bearing to the light and do not rely on being able to accurately observe the point at which the color changes. This is difficult to determine because the edges of a colored sector cannot be cut off sharply. On either side of the line of demarcation between white, red, or green sectors, there is always a small arc of uncertain color. Moreover, when haze or smoke are present in the intervening atmosphere, a white sector might have a reddish hue.

The area in which a light can be observed is normally an arc with the light as the center and the range of visibility as the radius. However, on some bearings, the range may be reduced by obstructions. In such cases, the obstructed arc might differ with height of eye and distance. When adjoining land cuts off a light and the arc of visibility is given, the bearing on which the light disappears may vary with the distance of the vessel from which observed and with the height of eye. When the light is cut off by a sloping hill or point of land, the light may be seen over a wider arc by a vessel farther away than by one closer to the light.

The arc drawn on charts around a light is not intended to give information as to the distance at which it can be seen, but solely to indicate, in the case of lights, which do not show equally in all directions, the bearings between which the variation of visibility or obstruction of the light occurs.

PRIVATE AIDS TO NAVIGATION

Included: Class I aids to navigation on marine structures or other works which the owners are legally obligated to establish, maintain, and operate as prescribed by the Coast Guard.

Included: Class II aids to navigation exclusive of Class I, located in waters used by general navigation.

Not included: Class III aids to navigation exclusive of Class I and Class II, located in waters not ordinarily used by general navigation.

OIL WELL STRUCTURES

Oil well structures in navigable waters are not listed in the Light List. The structures are shown on the appropriate nautical charts. Information concerning the location and characteristics of those structures which display lights and sound signals not located in obstruction areas are published in Local and/or Weekly Notices to Mariners.

In general, during the nighttime, a series of white lights are displayed extending from the platform to the top of the derrick when drilling operations are in progress. At other times, structures are usually marked with one or more fixed or quick flashing white or red lights, visible for at least one nautical mile during clear weather. Obstructions, which are a part of the appurtenances to the main structure, such as mooring piles, anchors, and mooring buoys, etc., normally are not lighted. In addition, some of the structures are equipped with sound signals (bell, siren, whistle, or horn). When operating, bells sound one stroke every 15 seconds, while sirens, whistles, or horns sound a single two-second blast every 20 seconds.

CHARACTERISTICS OF AIDS TO NAVIGATION

LIGHT COLORS

Only aids to navigation with green or red lights have lateral significance. When proceeding in the conventional direction of buoyage, the mariner in IALA Region B, may see the fol-

lowing lighted aids to navigation:

Green lights on aids to navigation mark port sides of channels and locations of wrecks or obstructions that must be passed by keeping these lighted aids to navigation on the port hand of a vessel. Green lights are also used on preferred channel marks where the preferred channel is to starboard (i.e., aid to navigation left to port when proceeding in the conventional direction of buoyage). Red lights on aids to navigation mark starboard sides of channels and locations of wrecks or obstructions that must be passed by keeping these lighted aids to navigation on the starboard hand of a vessel. Red lights are also used on preferred channel marks where the preferred channel is to port (i.e., aid to navigation left to starboard when proceeding in the conventional direction of buoyage).

White and yellow lights have no lateral significance. The shapes, colors, letters, and light rhythms may determine the purpose of aids to navigation exhibiting white or yellow lights.

Most aids to navigation are fitted with retro reflective material to increase their visibility in darkness. Red or green retro reflective material is used on lateral aids to navigation that, if lighted, will display lights of the same color.

LIGHT RHYTHMS

Light rhythms have no lateral significance. Aids to navigation with lateral significance exhibit flashing, quick, occulting or isophase light rhythms. Ordinarily, flashing lights (frequency not exceeding 30 flashes per minute) will be used.

Preferred channel marks exhibit a composite group-flashing light rhythm of two flashes followed by a single flash.

Safe water marks show a white Morse code "A" rhythm (a short flash followed by a long flash).

Isolated danger marks show a white flashing (2) rhythm (two flashes repeated regularly).

Special marks show yellow lights and exhibit a flashing or fixed rhythm; however, a flashing rhythm is preferred.

Information and regulatory marks, when lighted, display a white light with any light rhythm except quick flashing, flashing (2) and Morse code "A".

For situations where lights require a distinct cautionary significance, as at sharp turns, sudden channel constrictions, wrecks, or obstructions, a quick flashing light rhythm will be used.

SHAPES

In order to provide easy identification, certain unlighted buoys and dayboards on beacons are differentiated by shape. These shapes are laterally significant only when associated with laterally significant colors.

Cylindrical buoys (referred to as "can buoys") and square dayboards mark the left side of a channel when proceeding from seaward. These aids to navigation are associated with solid green or green and red-banded marks where the topmost band is green.

Conical buoys (referred to as "nun buoys") and triangular dayboards mark the right side of the channel when proceeding from seaward. These aids to navigation are associated with solid red or red and green-banded marks where the topmost band is red.

Unless fitted with topmarks; lighted, sound, pillar, and spar buoys have no shape significance. Their numbers, colors, and light characteristics convey their meanings.

NUMBERS

All solid red and solid green aids to navigation are numbered, with red aids to navigation bearing even numbers and green aids to navigation bearing odd numbers. The numbers for each increase from seaward, proceeding in the conventional direction of buoyage. Numbers are kept in approximate sequence on both sides of the channel by omitting numbers where necessary.

Letters may be used to augment numbers when lateral aids to navigation are added to channels with previously completed numerical sequences. Letters will increase in alphabetical order from seaward, proceeding in the conventional direction of buoyage, and are added to numbers as suffix-es. Aid numbers preceded with WR indicate the aid is marking a wreck.

No other aids to navigation are numbered. Preferred channel, safe water, isolated danger, special marks, and information and regulatory aids to navigation may be lettered, but not numbered.

DAYBOARDS

In order to describe the appearance and purpose of each dayboard used in the U.S. System, standard designations have been formulated. A brief explanation of the designations and of the purpose of each type of dayboard in the system is given below, followed by a verbal description of the appearance of each dayboard type.

Designations:

1. First Letter - Shape or Purpose

   C: Crossing (western rivers only) diamond-shaped, used to indicate the points at which the channel crosses the river.

   J: Junction (square or triangle) used to mark (preferred channel) junctions or bifurcations in the channel, or wrecks or obstructions which may be passed on either side; color of top band has lateral significance for the preferred channel.

   K: Range (rectangular) when both the front and rear range dayboards are aligned on the same bearing, the observer is on the azimuth of the range, usually used to mark the center of the channel.

M: Safe water (octagonal) used to mark the fairway or middle of the channel.

N: No lateral significance (diamond or rectangular-shaped) used for special purpose, warning, distance, or location markers.

S: Square used to mark the port (left) side of channels when proceeding from seaward.

T: Triangle used to mark the starboard (right) side of channels when proceeding from seaward.

2. Second letter - Key color
   B - Black, G - Green, R - Red, W - White, Y - Yellow

3. Third letter (color of center stripe; range dayboards only)

4. Additional information after a (-)
   -I: Intracoastal Waterway; a yellow reflective horizontal band on a dayboard; indicates the aid to navigation marks the Intracoastal Waterway.

   -SY: Intracoastal Waterway; a yellow reflective square on a dayboard; indicates the aid to navigation is a port hand mark for vessels traversing the Intracoastal Waterway. May appear on a triangular daymark where the Intracoastal Waterway coincides with a waterway having opposite conventional direction of buoyage.

   -TY: Intracoastal Waterway; a yellow reflective triangle on a dayboard; indicates the aid to navigation is a starboard hand mark for vessels traversing the Intracoastal Waterway. May appear on a square daymark where the Intracoastal Waterway coincides with a waterway having opposite conventional direction of buoyage.

Descriptions:

CNG: Diamond-shaped dayboard divided into four diamond-shaped colored sectors with the sectors at the side corners white and the sectors at the top and bottom corners green, with green reflective diamonds at the top and bottom corners and white reflective diamonds in the side corners.

CNR: Diamond-shaped dayboard divided into four diamond-shaped colored sectors with the sectors at the side corners white and the sectors at the top and bottom corners red, with red reflective diamonds at the top and bottom corners and white reflective diamonds in the side corners.

JG: Dayboard bearing horizontal bands of green and red, green band topmost, with corresponding reflective borders.

JG-I: Square dayboard bearing horizontal bands of green and red, green band topmost, with corresponding reflective borders and a yellow reflective horizontal band.

JG-SY: Square dayboard bearing horizontal bands of green and red, green band topmost, with corresponding reflective borders and a yellow reflective square.

JG-TY: Square dayboard bearing horizontal bands of green and red, green band topmost, with corresponding reflective borders and a yellow reflective triangle.

JR: Dayboard bearing horizontal bands of red and green, red band topmost, with corresponding reflective borders.

JR-I: Triangular dayboard bearing horizontal bands of red and green, red band topmost, with corresponding reflective borders and a yellow horizontal band.

JR-SY: Triangular dayboard bearing horizontal bands of red and green, red band topmost, with corresponding reflective borders and a yellow reflective square.

JR-TY: Triangular dayboard bearing horizontal bands of red and green, red band topmost, with corresponding reflective borders and a yellow reflective triangle.

KBG: Rectangular black dayboard bearing a central green stripe.

KBG-I: Rectangular black dayboard bearing a central green stripe and a yellow reflective horizontal band.

KBR: Rectangular black dayboard bearing a central red stripe.

KBR-I: Rectangular black dayboard bearing a central red stripe and a yellow reflective horizontal band.

KBW: Rectangular black dayboard bearing a central white stripe.

KBW-I: Rectangular black dayboard bearing a central white stripe and a yellow reflective horizontal band.

KGB: Rectangular green dayboard bearing a central black stripe.

KGB-I: Rectangular green dayboard bearing a central black stripe and a yellow reflective horizontal band.

KGR: Rectangular green dayboard bearing a central red stripe.

KGR-I: Rectangular green dayboard bearing a central red stripe and a yellow reflective horizontal band.

KGW: Rectangular green dayboard bearing a central white stripe.

KGW-I: Rectangular green dayboard bearing a central white stripe and a yellow reflective horizontal band.

KRB: Rectangular red dayboard bearing a central black stripe.

KRB-I: Rectangular red dayboard bearing a central black stripe and a yellow reflective horizontal band.

KRG: Rectangular red dayboard bearing a central green stripe.

KRG-I: Rectangular red dayboard bearing a central green stripe and a yellow reflective horizontal band.

KRW: Rectangular red dayboard bearing a central white stripe.

KRW-I: Rectangular red dayboard bearing a central white

stripe and a yellow reflective horizontal band.

KWB: Rectangular white dayboard bearing a central black stripe.

KWB-I: Rectangular white dayboard bearing a central black stripe and a yellow reflective horizontal band.

KWG: Rectangular white dayboard bearing a central green stripe.

KWG-I: Rectangular white dayboard bearing a central green stripe and a yellow reflective horizontal band.

KWR: Rectangular white dayboard bearing a central red stripe.

KWR-I: Rectangular white dayboard bearing a central red stripe and a yellow reflective horizontal band.

MR: Octagonal dayboard bearing stripes of white and red, with a white reflective border.

MR-I: Octagonal dayboard bearing stripes of white and red, with a white reflective border and a yellow reflective horizontal band.

NB: Diamond-shaped dayboard divided into four diamond-shaped colored sectors with the sectors at the side corners white and the sectors at the top and bottom corners black, with a white reflective border.

ND: Rectangular white mileage marker with black numerals indicating the mile number (western rivers only).

NG: Diamond-shaped dayboard divided into four diamond-shaped colored sectors with the sectors at the side corners white and the sectors at the top and bottom corners green, with a white reflective border.

NL: Rectangular white location marker with an orange reflective border and black letters indicating the location.

NR: Diamond-shaped dayboard divided into four diamond-shaped colored sectors with the sectors at the side corners white and the sectors at the top and bottom corners red, with a white reflective border.

NW: Diamond-shaped white dayboard with an orange reflective border and black letters describing the information or regulatory nature of the mark.

NY: Diamond-shaped yellow dayboard with yellow reflective border

SG: Square green dayboard with a green reflective border.

SG-I: Square green dayboard with a green reflective border and a yellow reflective horizontal band.

SG-SY: Square green dayboard with a green reflective border and a yellow reflective square.

SG-TY: Square green dayboard with a green reflective border and a yellow reflective triangle.

SR: Square red dayboard with a red reflective border. (IALA Region "A")

TG: Triangular green dayboard with a green reflective border. (IALA Region "A")

TR: Triangular red dayboard with a red reflective border.

TR-I: Triangular red dayboard with a red reflective border and a yellow reflective horizontal band.

TR-SY: Triangular red dayboard with a red reflective border and a yellow reflective square.

TR-TY: Triangular red dayboard with a red reflective border and a yellow reflective triangle.

These abbreviated descriptions are used in column (7) and may also be found on the illustration of U.S. Aids to Navigation System.

OTHER SHORT RANGE AIDS TO NAVIGATION

Lighthouses are placed on shore or on marine sites and most often do not show lateral markings. They assist mariners in determining their position or safe course, or warn of obstructions or dangers to navigation. Lighthouses with no lateral significance usually exhibit a white light.

Occasionally, lighthouses use sectored lights to mark shoals or warn mariners of other dangers. Lights so equipped show one color from most directions and a different color or colors over definite arcs of the horizon as indicated on the appropriate nautical chart. These sectors provide approximate bearing information and the observer should note a change of color as the boundary between the sectors is crossed. Since sector bearings are not precise, they should be considered as a warning only, and used in conjunction with a nautical chart.

Seasonal aids to navigation are placed into service, withdrawn, or changed at specified times of the year. The dates shown in the Light List (Col. 8) are approximate and may vary due to adverse weather or other conditions.

Ranges are non-lateral aids to navigation employing dual beacons which, when the structures appear to be in line, assist the mariner in maintaining a safe course. The appropriate nautical chart must be consulted when using ranges to determine whether the range marks the centerline of the navigable channel and also what section of the range may be safely traversed. Ranges typically display rectangular dayboards of various colors and are generally, but not always lighted. When lighted, ranges may display lights of any color.

Sound signal is a generic term used to describe aids to navigation that produce an audible signal designed to assist the mariner in periods of reduced visibility. These aids to navigation can be activated by several means (e.g., manually, remotely, or fog detector). The Coast Guard is replacing many fog detectors with remote radio activated sound signals. To activate, mariners key their VHF-FM radio a designated number of times on a designated VHF-FM channel. The sound signal is activated for a period of 30 minutes after which the activated assistance automatically turns off. In cases where a fog detector is in use, there may be a delay in the automatic activation of the signal. Additionally, fog detectors may not be capable of detecting patchy fog conditions. Sound signals are distinguished by

their tone and phase characteristics. The devices producing the sound, e.g., diaphones, diaphragm horns, sirens, whistles, bells, and gongs determine tones.

Phase characteristics are defined by the signal's sound pattern, i.e., the number of blasts and silent periods per minute and their durations. Sound signals sounded from fixed structures generally produce a specific number of blasts and silent periods each minute when operating. Buoy sound signals are generally activated by the motion of the sea and therefore do not emit a regular signal characteristic. It is common, in fact, for a buoy to produce no sound signal when seas are calm.

The characteristic of a sound signal can be located in column (8) of the Light List. If the sound signal is remotely activated, column (8) will contain the VHF-FM channel and number of times the VHF-FM radio is keyed. All waterway users equipped with a VHF-FM radio may activate the sound signal, but they are not required to do so. Unless it is specifically stated that a sound signal "Operates continuously", or the signal is a bell, gong, or whistle on a buoy, it can be assumed that the sound signal only operates during times of fog, reduced visibility, or adverse weather.

An emergency sound signal is sounded at some locations when the main and standby signals are inoperative. If the emergency signal is of a different type or characteristic than the main signal, its characteristic is listed in column (8) of this publication.

CAUTION: Mariners should not rely on sound signals to determine their position. Distance cannot be accurately determined by sound intensity. Occasionally, sound signals may not be heard in areas close to their location. Signals may not sound in cases where fog exists close to, but not at, the location of the sound signal.

VARIATIONS TO THE U.S. SYSTEM

Intracoastal Waterway aids to navigation: The Intracoastal Waterway runs parallel to the Atlantic and Gulf coasts from Manasquan Inlet, New Jersey to the Mexican border. Aids to navigation marking these waters have some portion of them marked with yellow. Otherwise, the coloring and numbering of the aids to navigation follow the same system as that in other U.S. waterways.

In order that vessels may readily follow the Intracoastal Waterway route, special markings are employed. These marks consist of a yellow square and yellow triangle and indicate which side the aid to navigation should be passed when following the conventional direction of buoyage. The yellow square indicates that the aid to navigation should be kept on the left side and the yellow triangle indicates that the aid to navigation should be kept on the right side. A yellow horizontal band provides no lateral information, but simply identifies aids as marking the Intracoastal Waterway.

Western Rivers aids to navigation: The Western Rivers System, a variation of the standard U.S. Aids to Navigation System described in the preceding sections, is employed on the Mississippi River and its tributaries above Baton Rouge, LA and on certain other rivers which flow toward the Gulf of Mexico.

The Western Rivers System varies from the standard U.S. system as follows:

1. Aids to navigation are not numbered.
2. Numbers on aids to navigation do not have lateral significance, but rather indicate mileage from a fixed point (normally the river mouth).
3. Diamonds shaped crossing dayboards, red and white or green and white as appropriate, and are used to indicate where the river channel crosses from one bank to the other.
4. Lights on green aids to navigation show a single-flash characteristic, which may be green or white.
5. Lights on red aids to navigation show a group-flash characteristic, which may be red or white.
6. Isolated danger marks are not used.

BRIDGE MARKINGS

Bridges across navigable waters are generally marked with red, green and/or white lights for nighttime navigation. Red lights mark piers and other parts of the bridge. Red lights are also used on drawbridges to show when they are in the closed position.

Green lights are used on drawbridges to show when they are in the open position. The location of these lights will vary according to the bridge structure. Green lights are also used to mark the centerline of navigable channels through fixed bridges. If there are two or more channels through the bridge, the preferred channel is also marked by three white lights in a vertical line above the green light.

Red and green retroreflective panels may be used to mark bridge piers and may also be used on bridges not required to display lights.

Lateral red and green lights and dayboards may mark main channels through bridges. Adjacent piers should be marked with fixed yellow lights when the main channel is marked with lateral aids to navigation.

Centerlines of channels through fixed bridges may be marked with a safe water mark and an occulting white light when lateral marks are used to mark main channels. The centerline of the navigable channel through the draw span of floating bridges may be marked with a special mark. The mark will be a yellow diamond with yellow retroreflective panels and may exhibit a yellow light that displays a Morse code "B"(-...).

Clearance gauges may be installed to enhance navigation safety. The gauges are located on the right channel pier or pier protective structure facing approaching vessels. They indicate the vertical clearance available under the span.

Drawbridges equipped with radiotelephones display a blue and white sign which indicates what VHF radiotelephone channels should be used to request bridge openings.

ELECTRONIC AIDS TO NAVIGATION

RACONS

Aids to navigation may be enhanced by the use of **RA**dar bea**CONS** (RACONS). RACONS, when triggered by a vessel's radar, will transmit a coded reply to the vessel's radar. This reply serves to identify the RACON station by exhibiting a series of dots and dashes which appear on the radar display radially from the RACON. This display will represent the approximate range and bearing to the RACON. Although RACONS may be used on both laterally significant and non-laterally significant aids to navigation, the RACON signal itself is for identification purposes only. RACONS are also used as bridge marks to mark the point of best passage. All RACONS operate in the radar X-band from 9,300 to 9,500 MHz. Some RACONS also operate in the 2,900 to 3,000 MHz radar S-band.

RACONS have a typical output of 100 to 300 milliwatts and are considered a short-range aid to navigation. Reception varies from a nominal range of 6 to 8 nautical miles when mounted on a buoy to as much as 17 nautical miles for a RACON with a directional antenna mounted at a height of 50 feet on a fixed structure. It must be understood that these are nominal ranges and are dependent upon many factors.

The beginning of the RACON presentation occurs about 50 yards beyond the RACON position and will persist for a number of revolutions of the radar antenna (depending on its rotation rate). Distance to the RACON can be measured to the point at which the RACON flash begins, but the figure obtained will be greater than the ship's distance from the RACON. This is due to the slight response delay in the RACON apparatus.

Radar operators may notice some broadening or spoking of the RACON presentation when their vessel approaches closely to the source of the RACON. This effect can be minimized by adjustment of the IF gain or sweep gain control of the radar. If desired, the RACON presentation can be virtually eliminated by operation of the FTC (fast time constant) controls of the radar.

Radar Reflectors

Many aids to navigation incorporate special fixtures designed to enhance the reflection of radar energy. These fixtures, called radar reflectors, help radar-equipped vessels to detect buoys and beacons, which are so equipped. They do not however, positively identify a radar target as an aid to navigation.

GLOBAL POSITIONING SYSTEM (GPS)

GPS is a satellite based navigation system which provides precise, worldwide, three-dimensional navigation capabilities. The system was originally designed for military application, however it is also available to merchant, recreational and fishing vessels using a variety of commercial receivers. The GPS System has reached Full Operating Capability (FOC). FOC status signifies that the system meets specific requirements of performance. The GPS is operated and controlled by the Department of Defense (DOD) under U.S. Air Force management.

GPS uses a network of 24 satellites (nominal) when the system is fully operational. The satellites are placed in one of six precise orbital planes, which complete a circular 10,900 nautical mile orbit of the earth once every 12 hours. Ideally, a minimum of four satellites will be visible from any position on the earth and will provide positions with a global horizontal accuracy within 17 meters, 95% percent of the time. At least three satellites are required for a two-dimensional solution. The GPS system does not provide integrity information and mariners should exercise extreme caution when using GPS in restricted waterways.

Federal Radionavigation Policy (FRP) has established that GPS will be available for civil use. Whenever possible, advance notice of when the GPS satellites should not be used will be provided by the DOD and made available by the U.S. Coast Guard GPS status messages.

DIFFERENTIAL GPS (DGPS)

The Coast Guard has partnered with the Department of Transportation (DOT) and the Army Corps of Engineers to provide a system for marine navigation called Differential GPS (DGPS). As the newest electronic system of navigation, DGPS transmitters provide offshore coverage and an all-weather electronic aid to navigation capability. The Nationwide DGPS sites provide signal coverage to 92% of the continental United States, including the Great Lakes, complete coverage of the coastline, as well as selected portions of Alaska, Hawaii, Puerto Rico, and the inland river system. The Coast Guard's Maritime portion of the DGPS system achieved Full Operational Capability (FOC) on March 15, 1999. The network now meets the high standards of accuracy, integrity, reliability, availability and coverage required for the Harbor Entrance and Approach phase of navigation. As of November 2010, 29 DOT sites, 9 ACOE sites, and 50 USCG Sites were providing differential corrections.

How DGPS works:

DGPS is an augmentation to the GPS signals. Each site corrects for small variations in the signals from each satellite that is in view at that time. Satellite signals can vary due to small changes in the satellite's circuitry and orbit and from changes caused by local weather conditions. Satellite corrections are transmitted to users via radio signals in the medium frequency band (285-325 kHz) previously used for marine radiobeacons. DGPS corrections and integrity information are transmitted using Minimum Shift Keying (MSK) modulation; the modulation data rate is usually 100 or 200 bits per second (bps) but can also be 50 bps. The range of DGPS transmissions is from 40 to 300 nautical miles.

DGPS is the first federal radionavigation system capable of providing the 10-meter navigation service required for the harbor entrance and approach phase of maritime navigation. DGPS provides integrity messages for signals from the GPS satellites as well as DGPS position corrections and provides absolute position accuracy of 1-5 meters.

Each DGPS site has two reference stations (which calculate the differential corrections), two integrity monitors (which ensure the differential corrections are accurate), a transmitter and communications equipment to communicate status information to and receive control commands from the control station. Each transmitter and reference station has a unique ID number that permits users to determine which site/equipment is providing their differential corrections. As distance from the transmitting site increases, the small error in the differential corrections increases; best accuracy is achieved when using the DGPS site closest to the user.

Information regarding the location of DGPS transmitters is given on the map labeled U.S. DGPS Sites & Identification Numbers on page i. Users can access additional information and DGPS system status, submit questions, and provide comments via the Navigation Information Service website or by calling the Coast Guard Navigation Center DGPS watchstander at (703) 313-5902.

NAVIGATION INFORMATION SERVICE (NIS)

The Coast Guard is the government interface for civil users of GPS and has established a Navigation Information Service (NIS) to meet the information needs of the civil user. The NIS is a Coast Guard facility that is manned 24 hours a day, 7 days a week, and is located at the Navigation Center (NAVCEN) in Alexandria, VA. It provides voice broadcasts, data broadcasts, facsimile, and on-line computer-based information services, which are all available 24 hours a day. The information provided includes present or future satellite outages and constellation changes, user instructions and tutorials, lists of service and receiver provider/users, and other GPS, and DGPS related information.

NAVIGATION CENTER Internet Service (www)

Users with access to the internet can access real time or archived GPS, NDGPS, DGPS, and LNM information at http://www.navcen.uscg.gov as well as subscribe to a list server that enables users to receive GPS status messages and Notice to NAVSTAR User (NANU) messages via direct Internet e-mail.

The NAVCEN 24 hour voice recording is a 3-line telephone answering machine. Up to 3 callers can listen to the 90 second recording at the same time.

The NAVCEN also disseminates GPS and DGPS safety advisory broadcast messages through USCG broadcast stations utilizing VHF-FM voice, HF-SSB voice, and NAVTEX broadcasts. The broadcasts provide the GPS and DGPS user in the marine environment with the current status of the navigation systems, as well as any planned/unplanned system outages that could affect GPS and DGPS navigational accuracy.

To comment on any of these services or ask questions about the service offered, contact the NAVCEN at:

Commanding Officer
U.S. Coast Guard Navigation Center
MS 7310
7323 Telegraph Road
Alexandria, VA 22310-3998
Phone: (703) 313-5900
FAX: (703) 313-5920
Internet: http://www.navcen.uscg.gov

GLOSSARY OF AIDS TO NAVIGATION TERMS

Adrift: Afloat and unattached in any way to the shore or seabed.

Aid to Navigation: Any device external to a vessel or aircraft specifically intended to assist navigators in determining their position or safe course, or to warn them of dangers or obstructions to navigation.

Alternating Lights: A rhythmic light showing light of alternating colors.

Arc of Visibility: The portion of the horizon over which a lighted aid to navigation is visible from seaward.

Articulated Beacon: A beacon-like buoyant structure, tethered directly to the seabed and having no watch circle. Called articulated light or articulated daybeacon, as appropriate.

Assigned Position: The latitude and longitude position for an aid to navigation.

Automatic Identification System (AIS): AIS is an internationally adopted radio communication protocol that enables the autonomous and continuous exchange of navigation safety related messages amongst vessels, lifeboats, aircraft, and, aids to navigation (ATON). AIS ATON stations broadcast via AIS message 21, their presence, identity (9-digit Marine Mobile Service Identity number), nature, position, and, status; every 3 minutes or upon a change in status. For further information on AIS and its ATON Report message visit http://www.navcen.uscg.gov/?pageName=AISmain

Beacon: A lighted or unlighted fixed aid to navigation attached directly to the earth's surface. (Lights and daybeacons both constitute beacons.

Bearing: The horizontal direction of a line of sight between two objects on the surface of the earth.

Bell: A sound signal producing bell tones by means of a hammer actuated by electricity on fixed aids and by sea motion on buoys.

Bifurcation: The point where a channel divides when proceeding from seaward. The place where two tributaries meet.

Broadcast Notice to Mariners: A radio broadcast designed to provide important marine information.

Buoy: A floating object of defined shape and color, which is anchored at a given position and serves as an aid to navigation.

Characteristic: The audible, visual, or electronic signal displayed by an aid to navigation to assist in the identification of an aid to navigation. Characteristic refers to lights, sound signals, RACONS, and daybeacons.

Commissioned: The action of placing a previously discontinued aid to navigation back in service.

Composite Group Flashing Light: A group flashing light in which the flashes are combined in successive groups of different numbers of flashes.

Composite Group-Occulting Light: A light similar to a group occulting light except that the successive groups in a period have different numbers of eclipses.

Conventional Direction of Buoyage: The general direction taken by the mariner when approaching a harbor, river, estuary, or other waterway from seaward, or proceeding upstream or in a direction of the main stream of flood tide, or in the direction indicated in appropriate nautical documents (normally, following a clockwise direction around land masses).

Daybeacon: An unlighted fixed structure which is equipped with a dayboard for daytime identification.

Dayboard: The daytime identifier of an aid to navigation presenting one of several standard shapes (square, triangle, rectangle) and colors (red, green, white, orange, yellow, or black).

Daymark: The daytime identifier of an aid to navigation. (See column 7 of the Light List)

Diaphone: A sound signal which produces sound by means of a slotted piston moved back and forth by compressed air. A "two-tone" diaphone produces two sequential tones with a second tone of lower pitch.

Directional Light: A light illuminating a sector or very narrow angle and intended to mark a direction to be followed.

Discontinued: To remove from operation (permanently of temporarily) a previously authorized aid to navigation.

Discrepancy: Failure of an aid to navigation to maintain its position or function as prescribed in the Light List.

Discrepancy Buoy: An easily transportable buoy used to temporarily replace an aid to navigation not watching properly.

Dolphin: A minor aid to navigation structure consisting of a number of piles driven into the seabed or riverbed in a circular pattern and drawn together with rope.

Eclipse: AN interval of darkness between appearances of a light.

Emergency Light: A light of reduced intensity displayed by certain aids to navigation when the main light is extinguished.

Establish: To place an authorized aid to navigation in operation for the first time.

Extinguished: A lighted aid to navigation which fails to show a light characteristic.

GLOSSARY OF AIDS TO NAVIGATION TERMS

Fixed Light: A light showing continuously and steady, as opposed to a rhythmic light. (Do not confuse with “fixed” as used to differentiate from “floating”.)

Flash: A relatively brief appearance of a light, in comparison with the longest interval of darkness in the same characteristic.

Flash tube: An electronically controlled high-intensity discharge lamp with a very brief flash duration.

Flashing Light: A light in which the total duration of the light in each period is clearly shorter than the total duration of the darkness and in which the flashed of light are all of equal duration. (Commonly used for a single-flashing light which exhibits only single flashes which are repeated at regular intervals.)

Floating Aid to Navigation: A buoy, secured in its assigned position by a mooring.

Fog Detector: An electronic device used to automatically determine conditions of visibility which warrant the activation of a sound signal or additional light signals.

Fog Signal: See sound signal.

Geographic Range: The greatest distance the curvature of the earth permits an object of a given height to be seen from a particular height of eye without regard to luminous intensity or visibility conditions.

Global Positioning System (GPS): A satellite based radio-navigation system providing continuous worldwide coverage. It provides navigation, position, and timing information to air, marine, and land users.

Gong: A wave actuated sound signal on buoys which uses a group of saucer-shaped bells to produce different tones.

Group Flashing Light: A flashing light in which a group of flashes, specified in number, is regularly repeated.

Group Occulting Light: An occulting light in which a group of eclipses, specified in number, regularly repeated.

Horn: A sound signal which uses electricity or compressed air to vibrate a disc diaphragm.

Inoperative: Sound signal or electronic aid to navigation out of service due to a malfunction.

Interrupted Quick Flash: A quick flashing light in which the rapid alternations are interrupted at regular intervals by eclipses of long duration.

Isolated Danger Mark: A mark erected on, or moored above or very near, an isolated danger which has navigable water all around it.

Isophase Light: A rhythmic light in which all durations of light and darkness are equal.

Junction: The point where a channel divides when proceeding seaward. The place where a distributary departs from the main stream.

Lateral System: A system of aids to navigation in which characteristics of buoys and beacons indicate the sides of a channel or route relative to a Conventional Direction of Buoyage (usually upstream).

Light: The signal emitted by a lighted aid to navigation. The illuminating apparatus used to emit the light signal. A lighted aid to navigation on a fixed structure.

Light Sector: The arc over which a light is visible, described in degrees true, as observed from seaward towards the light. May be used to define distinctive color difference of two adjoining sectors, or an obscured sector.

Lighted Ice Buoy (LIB): A lighted buoy without a sound signal, and designed to withstand the forces of shifting and flowing ice. Used to replace a conventional buoy when that aid to navigation is endangered by ice.

Lighthouse: A lighted beacon of major importance.

Local Notice to Mariners: A written document issued by each U.S. Coast Guard district to disseminate important information affecting aids to navigation, dredging, marine construction, special marine activities, and bridge construction on waterways within that district.

Luminous Range: The greatest distance a light can be expected to be seen given its nominal range and the prevailing meteorological visibility.

Mark: A visual aid to navigation. Often called navigational mark, including floating marks (buoys) and fixed marks (beacons).

Meteorological Visibility: The greatest distance at which a black object of suitable dimension could be seen and recognized against the horizon sky by day, or in case of night observations, could be seen and recognized if the general illumination were raised to the daylight level.

Mileage Number: A number assigned to aids to navigation which gives the distance in sailing miles along the river from a reference point to the aid to navigation. The number is used principally in the Mississippi River System.

Nominal Range: The maximum distance a light can be seen in clear weather (meteorological visibility of 10 nautical miles). Listed for all lighted aids to navigation except range lights, directional lights, and private aids to navigation.

Occulting Light: A light in which the total duration of light in each period is clearly longer than the total duration of the darkness and in which the intervals of darkness (occultations) are all of equal duration. Commonly used for single occulting light which exhibits only single occultations which are repeated at regular intervals.

Ocean Data Acquisition System (ODAS): Certain very large buoys in deep water for the collection of oceanographic and meteorological information. All ODAS buoys are yellow in color and display a yellow light.

Off Shore Tower: Monitored light stations built on exposed marine sites to replace lightships.

Off Station: A floating aid to navigation that is not on its assigned position.

Passing Light: A low intensity light which may be mounted on the structure of another light to enable the mariner to keep the latter light in sight when passing out of its beam during transit.

Period: The interval of time between the commencement of two identical successive cycles of the characteristic of the light or sound signal.

Pile: A long, heavy timber driven into the seabed or riverbed to serve as a support for an aid to navigation.

Port Hand Mark: A buoy or beacon which is left to the port hand when proceeding in the "Conventional Direction of Buoyage".

Preferred Channel Mark: A lateral mark indicating a channel junction or bifurcation, or a wreck or other obstruction which after consulting a chart, may be passed on either side.

Primary Aid to Navigation: An aid to navigation established for the purpose of making landfalls and coastwise passages from headland to headland.

Quick Light: A light exhibiting very rapid regular alternations of light and darkness, normally 60 flashes per minute.

RACON: A radar beacon which produces a coded response or radar paint, when triggered by a radar signal.

Radar: An electronic system designed to transmit radio signals and receive reflected images of those signals from a "target" in order to determine the bearing and distance to the "target".

Radar Reflector: A special fixture fitted to or incorporated into the design of certain aids to navigation to enhance their ability to reflect radar energy. In general, these fixtures will materially improve the aid to navigation for use by vessels with radar.

Range: A line formed by the extension of a line connecting two charted points.

Range lights: Two lights associated to form a range which often, but not necessarily, indicates the channel centerline. The front range light is the lower of the two, and nearer to the mariner using the range. The rear light is higher and further from the mariner.

Rebuilt: A fixed aid to navigation, previously destroyed, which has been restored as an aid to navigation.

Regulatory Marks: A white and orange aid to navigation with no lateral significance. Used to indicate a special meaning to the mariner, such as danger, restricted operations, or exclusion area.

Relighted: An extinguished aid to navigation returned to its advertised light characteristics.

Replaced: An aid to navigation previously off station, adrift, or missing, restored by another aid to navigation of the same type and characteristics.

Replaced (temporarily): An aid to navigation previously off station, adrift, or missing restored by another aid to navigation of a different type and/or characteristic.

Reset: A floating aid to navigation previously off station, adrift or missing, returned to its assigned position (station).

Rhythmic Light: A light showing intermittently with a regular periodicity.

Sector: See light sector.

Setting a Buoy: The act of placing a buoy on assigned position in the water.

Siren: A sound signal which uses electricity or compressed air to actuate either a disc or a cup shaped rotor.

Skeleton Tower: A tower, usually of steel, constructed of heavy corner members and various horizontal and diagonal bracing members.

Sound Signal: A device which transmits sound, intended to provide information to mariners during periods of restricted visibility and foul weather.

Starboard Hand Mark: A buoy or beacon which is left to the starboard hand when proceeding in the Conventional Direction of Buoyage.

Topmark: One or more relatively small objects of characteristic shape and color placed on aid to identify its purpose.

Traffic Separation Scheme: Shipping corridors marked by buoys which separate incoming from outgoing vessels. Improperly called SEA LANES.

Watching Properly: An aid to navigation on its assigned position exhibiting the advertised characteristics in all respects.

Whistle: A wave actuated sound signal on buoys which produces sound by emitting compressed air through a circumferential slot into a cylindrical bell chamber.

Winter Marker: An unlighted buoy without a sound signal, used to replace a conventional buoy when an aid to navigation is endangered by ice.

Winter Light: A light which is maintained during those winter months when the regular light is extinguished. It is of lower candlepower than the regular light, but usually the same characteristic.

Withdrawn: The discontinuance of an aid to navigation or equipment on an aid to navigation during severe ice conditions or for the winter season.

ABBREVIATIONS USED IN BROADCAST NOTICE TO MARINERS

Light Characteristics

Alternating	AL
Characteristic	CHAR
Composite Group-Flashing	FL (2+1)
Composite Group-Occulting	OC (2+1)
Continuous Quick-Flashing	Q
Fixed and Flashing	FFL
Fixed	F
Group-Flashing	FL (3)
Group-Occulting	OC (2)
Interrupted Quick-Flashing	IQ
Isophase	ISO
Morse Code	MO (A)
Occulting	OC
Single-Flashing	FL

Colors*

Black	B
Blue	BU
Green	G
Orange	OR
Red	R
White	W
Yellow	Y

*NOTE: Color refers to characteristics of aids to navigation only.

Aids to Navigation

Aeronautical Radiobeacon	AERO RBN
Destroyed	DESTR
Differential GPS	DGPS
Discontinued	DISCONTD
Established	ESTAB
Exposed Location Buoy	ELB
Extinguished	EXT
Fog Signal Station	FOG SIG
Light List Number	LLNR
Light	LT
Lighted Bell Buoy	LBB
Lighted Buoy	LB
Lighted Gong Buoy	LGB
Lighted Horn Buoy	LHB
Lighted Whistle Buoy	LWB
Ocean Data Acquisition System	ODAS
Privately Maintained	PRIV MAINTD
Radar Reflector	RA REF
Radar Responder Beacon	RACON
Temporarily Replaced by Lighted Buoy	TRLB
Temporarily Replaced by Unlighted Buoy	TRUB
Whistle	WHIS

Organizations

Commander, Coast Guard District	CCGD (#)
Coast Guard	CG
Corps of Engineers	COE
National Geospatial-Intelligence Agency	NGA
National Ocean Service	NOS
National Weather Service	NWS

Vessels

Aircraft	A/C
Fishing Vessel	F/V
Liquefied Natural Gas Carrier	LNG
Motor Vessel (includes Steam Ship, Container Ship, Cargo Vessel, Tanker etc)	M/V
Pleasure Craft	P/C
Research Vessel	R/V
Sailing Vessel	S/V

Compass Directions

North	N
South	S
East	E
West	W
Northeast	NE
Northwest	NW
Southeast	SE
Southwest	SW

Months

January	JAN
February	FEB
March	MAR
April	APR
May	MAY
June	JUN
July	JUL
August	AUG
September	SEP
October	OCT
November	NOV
December	DEC

Days of the Week

Monday	MON
Tuesday	TUE
Wednesday	WED
Thursday	THU
Friday	FRI
Saturday	SAT
Sunday	SUN

Various

Anchorage	ANCH
Anchorage Prohibited	ANCH PROHIB
Approximate	APPROX
Atlantic	ATL
Authorized	AUTH
Average	AVG
Bearing	BRG
Breakwater	BKW
Broadcast Notice to Mariners	BNM
Captain of the Port	COTP
Channel	CHAN
Code of Federal Regulations	CFR
Continue	CONT
Degrees (temp, geo, pos)	DEG
Diameter	DIA
Edition	ED
Effect/Effective	EFF
Entrance	ENTR
Explosive Anchorage	EXPLOS ANCH
Fathom(s)	FM(S)
Foot/Feet	FT

ABBREVIATIONS USED IN BROADCAST NOTICE TO MARINERS

Harbor	HBR
Height	HT
Hertz	HZ
Horizontal Clearance	HOR CL
Hour	HR
International Regulations for Preventing Collisions at Sea	COLREGS
Kilohertz	KHZ
Kilometer	KM
Knot(s)	KT(S)
Minute (time, geo, pos)	MIN
Moderate	MOD
Mountain, Mount	MT
Nautical Mile(s)	NM
Notice to Mariners	NTM
Obstruction	OBSTR
Occasion/Occasionally	OCCASION
Operating Area	OPAREA
Pacific	PAC
Point(s)	PT(S)
Position	POS
Position Approximate	PA
Pressure	PRES
Private, Privately	PRIV
Prohibited	PROHIB
Publication	PUB
Range	RGE
Reported	REP
Restricted	RESTR
Rock	RK
Saint	ST
Second (time, geo, pos)	SEC
Signal Station	SIG STA
Station	STA
Statute Mile(s)	SM
Storm Signal Station	S SIG STA
Temporary	TEMP
Thunderstorm	TSTORM
Through	THRU
True	T
Uncovers, Dries	UNCOV
Universal Coordinate Time	UTC
Urgent Marine Information Broadcast	UMIB
Velocity	VEL
Vertical Clearance	VERT CL
Visibility	VIS
Yard(s)	YD
Warning	WARN
Weather	WX
Wreck	WK

Countries and States

Alabama	AL
Alaska	AK
American Samoa	AS
Arizona	AZ
Arkansas	AR
California	CA
Canada	CN
Colorado	CO
Connecticut	CT
Delaware	DE
District of Columbia	DC
Florida	FL
Georgia	GA
Guam	GU
Hawaii	HI
Idaho	ID
Illinois	IL
Indiana	IN
Iowa	IA
Kansas	KS
Kentucky	KY
Louisiana	LA
Maine	ME
Maryland	MD
Marshall Islands	MH
Massachusetts	MA
Missouri	MO
Mississippi	MS
Mexico	MX
Michigan	MI
Minnesota	MN
Montana	MT
Nebraska	NE
Nevada	NV
New Hampshire	NH
New Jersey	NJ
New Mexico	NM
New York	NY
North Carolina	NC
North Dakota	ND
Northern Marianas	MP
Ohio	OH
Oklahoma	OK
Oregon	OR
Pennsylvania	PA
Puerto Rico	PR
Rhode Island	RI
South Carolina	SC
South Dakota	SD
Tennessee	TN
Texas	TX
United States	US
Utah	UT
Vermont	VT
Virgin Islands	VI
Washington	WA
West Virginia	WV
Wisconsin	WI
Wyoming	WY

CHARACTERISTICS OF LIGHTS

Illustration	Type Description	Abbreviation
	1. FIXED. A light showing continuously and steadily.	F
	2. OCCULTING. A light in which the total duration of light in a period is longer than the total duration of darkness and the intervals of darkness (eclipses) are usually of equal duration	
	2.1 Single-occulting. An occulting light in which an eclipse is regularly repeated.	Oc
	2.2 Group-occulting. An occulting light in which a group of eclipses, specified in numbers, is regularly repeated.	Oc (2)
	2.3 Composite group-occulting. A light, similar to a group-occulting light, except that successive groups in a period have different numbers of eclipses.	Oc (2+1)
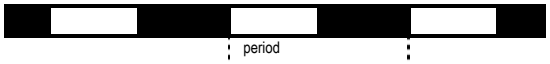	3. ISOPHASE. A light in which all durations of light and darkness are equal.	Iso
	4. FLASHING. A light in which the total duration of light in a period is shorter than the total duration of darkness and the appearances of light (flashes) are usually of equal duration.	
	4.1 Single-flashing. A flashing light in which a flash is regularly repeated (frequency not exceeding 30 flashes per minute).	Fl
	4.2 Group-flashing. A flashing light in which a group of flashes, specified in number, is regularly repeated.	Fl (2)
	4.3 Composite group-flashing. A light similar to a group flashing light except that successive groups in the period have different numbers of	Fl (2+1)
	5. QUICK. A light in which flashes are produced at a rate of 60 flashes per minute.	
	5.1 Continuous quick. A quick light in which a flash is regularly repeated.	Q
	5.2 Interrupted quick. A quick light in which the sequence of flashes is interrupted by regularly repeated eclipses of constant and long duration.	I Q
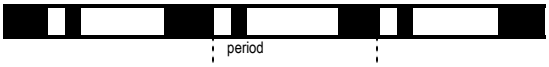	6. MORSE CODE. A light in which appearances of light of two clearly different durations (dots and dashes) are grouped to represent a character or characters in the Morse code.	Mo (A)
	7. FIXED AND FLASHING. A light in which a fixed light is combined with a flashing light of higher luminous intensity.	F Fl
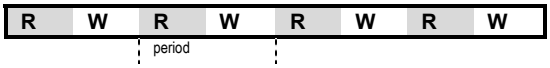	8. ALTERNATING. A light showing different colors alternately	Al RW

This Page Intentionally Left Blank

(1) No.	(2) Name and Location	(3) Position	(4) Characteristic	(5) Height	(6) Range	(7) Structure	(8) Remarks
			SEACOAST (South Carolina) - Seventh District				
	LITTLE RIVER INLET TO WINYAH BAY (Chart 11535)						
5	Long Bay Fish Haven Buoy B	33-41-36.626N 078-26-47.022W				Yellow nun.	Private aid.
10	Little River Fish Haven Buoy A	33-48-55.000N 078-30-30.000W				Yellow nun.	Private aid.
15 1680	*Little River Inlet Lighted Whistle Buoy LR*	33-49-49.487N 078-32-27.309W	Mo (A) W		5	Red and white stripes with red spherical topmark.	
20	General Sherman Wreck Buoy	33-43-49.823N 078-32-49.036W				Yellow nun.	Private aid.
25 1685	LITTLE RIVER INLET NORTH JETTY LIGHT 2	33-50-31.464N 078-32-39.474W	Fl R 4s	24	5	TR on dolphin.	
30 1690	LITTLE RIVER INLET SOUTH JETTY LIGHT 1	33-50-29.442N 078-32-50.502W	Fl G 4s	24	5	SG on dolphin.	
35	SEA CABIN OCEAN PIER SOUTH OBSTRUCTION LIGHT	33-50-12.621N 078-36-23.046W	F R	10		(2) lights on pier.	Private aid.
40	CHERRY GROVE PIER OBSTRUCTION LIGHTS	33-49-42.000N 078-38-00.000W	F R	10		On pier.	Private aid.
42	Coastal Carolina University Data Lighted Buoy A	33-39-24.422N 078-35-34.542W	Fl Y 4s			Yellow.	Private aid.
42.1	Coastal Carolina University Data Lighted Buoy B	33-46-48.400N 078-38-11.160W	Fl Y 4s			Yellow.	Private aid.
42.2	Coastal Carolina University Data Lighted Buoy C	33-44-30.400N 078-37-15.180W	Fl Y 4s			Yellow.	Private aid.
45	CRESENT BEACH PIER NORTH LIGHT	33-48-00.620N 078-42-41.062W	F R	17		(2) lights on pier.	Private aid.
50	WINDY HILL BEACH PIER NORTH LIGHT	33-47-42.620N 078-43-17.063W	F R	14		(2) lights on pier.	Private aid.
55	SECOND AVENUE PIER NORTH OBSTRUCTION LIGHT	33-40-54.616N 078-53-09.099W	F R	10		(2) lights on pier.	Private aid.
60	SURFSIDE FISHING PIER NORTH OBSTRUCTION LIGHT	33-34-00.608N 078-59-59.125W	F R	15		(2) lights on pier.	Private aid.
65	GARDEN CITY FISHING PIER NORTH LIGHT	33-34-30.609N 078-59-45.124W	F R	30		On pier.	Private aid.
70	Paradise Fish Haven Buoy	33-31-06.000N 078-58-10.000W				Yellow nun.	Private aid.
75 1760	*Murrells Inlet Lighted Whistle Buoy MI*	33-30-39.283N 079-00-44.704W	Mo (A) W		5	Red and white stripes with red spherical topmark.	
80	Bill Perry Jr. Reef Buoy	33-25-42.624N 078-33-07.000W				Yellow nun.	Private aid.
85	Ten Mile Reef Northwest Fish Haven Buoy	33-26-24.000N 078-52-39.000W				Yellow can.	Private aid.
90	Ten Mile Reef Southeast Fish Haven Buoy	33-25-22.000N 078-51-24.000W				Yellow can.	Private aid.
95	Pawleys Island Fish Haven Buoy	33-26-08.000N 079-00-43.530W				Yellow nun.	Private aid.
100	PAWLEYS ISLAND PIER NORTH OBSTRUCTION LIGHT	33-25-08.604N 079-06-59.151W	F R	12		(2) lights on pier.	Private aid.
105	North Inlet Reef Buoy	33-20-13.187N 079-00-53.909W				Yellow nun.	Private aid.
106	Murrell's Inlet 60' Reef Buoy	33-17-00.000N 078-45-33.000W				Yellow nun.	Private aid.
110	Georgetown Wreck Fish Haven Buoy	33-14-24.000N 079-00-10.000W				Yellow nun.	Private aid.
111	Coastal Carolina University Lighted Buoy W-B	33-14-13.038N 079-07-33.018W	Fl Y 4s			Yellow.	Private aid.
112	Coastal Carolina University Lighted Buoy W-C	33-14-12.258N 079-04-33.984W	Fl Y 4s			Yellow.	Private aid.
115	Georgetown Nearshore Reef Buoy	33-12-17.000N 079-05-12.352W				Yellow nun.	Private aid.
120	**Georgetown Light**	33-13-21.470N 079-11-06.180W	Fl (2)W 15s	85	15	White cylindrical tower.	

(1) No.	(2) Name and Location	(3) Position	(4) Characteristic	(5) Height	(6) Range	(7) Structure	(8) Remarks
	SEACOAST (South Carolina) - Seventh District						
	LITTLE RIVER INLET TO WINYAH BAY (Chart 11535)						
125 1865	*Winyah Bay Lighted Whistle Buoy WB*	33-11-37.137N 079-05-10.908W	Mo (A) W		6	Red and white stripes with red spherical topmark.	
130	Georgetown Sixty Foot Reef Buoy	33-05-58.800N 079-00-49.800W				Yellow nun.	Private aid.
132	Coastal Carolina University Data Lighted Buoy W-A	33-06-45.090N 078-58-36.240W	Fl Y 4s			Yellow.	Private aid.
	WINYAH BAY ENTRANCE TO ISLE OF PALMS (Chart 11531)						
135	*City of Richmond Wreck Lighted Buoy WR2*	33-01-46.080N 078-55-12.772W	Q R		4	Red.	
140	East Bank Buoy 2EB On northeasterly side of bank.	33-08-49.557N 079-08-07.276W				Red nun.	
145	*Hector Wreck Lighted Buoy WR4* 567 yards, 105.5° from wreck.	32-59-55.470N 079-05-44.333W	Q R		4	Red.	
150	Cape Romain Fish Haven Buoy A	32-59-45.613N 079-02-22.000W				Yellow nun.	Private aid.
155	Cape Romain Shoal Buoy 6CR 500 yards outside of shoal.	32-57-39.256N 079-17-08.630W				Red nun.	
159	McClellanville Reef Buoy	32-51-48.000N 079-22-30.000W				Yellow nun.	Private aid.
165	Bull Breakers Buoy 2BB	32-50-12.322N 079-32-31.069W				Red nun.	
168	*Capers Island Lighted Buoy C*	32-48-10.980N 079-37-21.060W	Fl Y 4s			Yellow.	Private aid.
170	*Bull Breakers Offshore Drill Mine Field Lighted Buoy 8*	32-44-15.057N 079-34-02.256W	Fl R 2.5s		5	Red.	
175	Capers Reef North Buoy	32-45-02.400N 079-34-36.000W				Yellow nun.	Private aid.
	CHARLESTON HARBOR AND APPROACHES (Chart 11521)						
180	Rattlesnake Shoal Buoy 2	32-44-26.581N 079-43-05.010W				Red nun.	
185	ISLE OF PALMS FISHING PIER NORTH LIGHT	32-47-05.900N 079-47-07.000W	F R	8		On pier.	Private aid.
190	Charleston Inshore Reef Buoy	32-42-37.840N 079-45-41.293W				Yellow nun.	Private aid.
195	**Charleston Light**	32-45-28.526N 079-50-35.665W	Fl (2)W 30s 0.2s fl 4.8s ec. 0.2s fl 24.8s ec.	163	26	Triangular tower, top half black, lower half white. 163	Visible all around; higher intensity from 217° to 071°. Emergency light of reduced intensity when main light is extinquished.
200 2370	*Charleston Entrance Lighted Buoy C*	32-37-04.843N 079-35-29.709W	Mo (A) W		6	Red and white stripes with red spherical topmark.	RACON: K (- . -)
230	Charleston Sixty Foot Reef Buoy	32-33-06.000N 079-40-18.000W				Yellow nun.	Private aid.
235	FOLLY BEACH FISHING PIER OBSTRUCTION LIGHT	32-39-13.000N 079-56-18.000W	F R			On pier.	Private aid.
242	Lowcountry Anglers' Reef Buoy	32-34-18.000N 079-55-06.000W				Yellow nun.	Private aid.
250	Kiawah Reef North Buoy	32-29-30.000N 080-00-06.000W				Yellow can.	Private aid.
255	Kiawah Reef Center Buoy	32-28-52.000N 080-00-19.000W				Yellow nun.	Private aid.
260	*North Edisto Reef Lighted Buoy*	32-31-54.000N 080-06-00.000W	Fl Y 4s			Yellow.	Private aid.
265 3855	*North Edisto River Entrance Lighted Whistle Buoy 2NE*	32-31-21.375N 080-06-51.356W	Fl R 4s		5	Red.	
270	Edisto Sixty Foot Reef Buoy	32-20-45.000N 080-04-54.000W				Yellow nun.	Private aid.
275	Edisto Nearshore Reef Buoy	32-25-16.800N 080-11-46.800W				Yellow nun.	Private aid.

(1) No.	(2) Name and Location	(3) Position	(4) Characteristic	(5) Height	(6) Range	(7) Structure	(8) Remarks
	SEACOAST (South Carolina) - Seventh District						
	ST. HELENA SOUND AND SAVANNAH RIVER (Chart 11513)						
290	Hunting Island Fish Haven Buoy	32-13-06.000N 080-20-25.000W				Yellow nun.	Private aid.
295	Fripp Island Fish Haven Buoy	32-15-30.000N 080-22-26.000W				Yellow can.	Private aid.
297	*Fripp Island Lighted Buoy E*	32-16-47.160N 080-24-24.900W	Fl Y 4s			Yellow.	Private aid.
305	General Gordon Wreck Fish Haven Buoy	32-10-15.736N 080-33-25.388W				Yellow nun.	Private aid.
307	Port Royal 45' Reef Buoy	32-07-10.140N 080-29-19.380W				Yellow nun.	Private aid.
310 4075	*Port Royal Sound Lighted Whistle Buoy P*	32-05-08.292N 080-35-01.853W	Mo (A) W		5	Red and white stripes with red spherical topmark.	
325	Eagles Nest Reef Buoy	32-01-00.761N 080-30-19.180W				Yellow nun.	Private aid.
330	Hilton Head Fish Haven Buoy	31-59-58.000N 080-35-57.000W				Yellow nun.	Private aid.
335	Whitewater Reef Buoy	32-03-00.767N 080-44-41.392W				Yellow nun.	Private aid.
	SEACOAST (Georgia) - Seventh District						
	TYBEE ISLAND TO DOBOY SOUND (Chart 11509)						
340	*Tybee Approach Lighted Buoy T*	31-56-27.000N 080-36-20.000W	Fl Y 2.5s		5	Yellow.	
345 4540	**Tybee Light** 3,883 yards, 298° from front light.	32-01-20.016N 080-50-44.460W	F W	144	19	Octagonal, brick tower, upper and lower one third black, center white. 144	Lighted throughout 24 hours.
350 4530	*Tybee Lighted Buoy T*	31-57-52.061N 080-43-09.543W	Mo (A) W		6	Red and white stripes with red spherical topmark.	RACON: G (- - .)
355	Tybee Spoil Area Buoy A	31-56-50.400N 080-44-16.200W				Yellow can.	
360	*Tybee Spoil Area Lighted Buoy B*	31-55-53.774N 080-44-19.240W	Fl Y 4s		5	Yellow.	
370	TYBEE CREEK FISHING PIER LIGHT	31-59-30.776N 080-51-13.397W	F R			On pier.	Private aid.
435 5580	*Wassaw Sound Lighted Buoy 2W*	31-51-32.958N 080-53-00.750W	Fl R 4s		5	Red.	
450 5790	*St. Catherines Sound Lighted Buoy STC*	31-40-13.000N 081-00-12.000W	Mo (A) W		6	Red and white stripes with red spherical topmark.	
455	*Sapelo Sound Offshore Lighted Buoy S*	31-28-30.232N 080-54-33.713W	Fl Y 6s		5	Yellow.	
	Grays Reef Boundary						
465	- Buoy A	31-21-45.004N 080-55-18.035W				Yellow nun.	Private aid.
470	- Buoy B	31-25-14.998N 080-55-18.035W				Yellow nun.	Private aid.
480	- Buoy C	31-25-15.006N 080-49-42.032W				Yellow nun.	Private aid.
485	- Buoy D	31-21-45.011N 080-49-42.032W				Yellow nun.	Private aid.
	DOBOY SOUND TO FERNANDINA (Chart 11502)						
490 5910	*Doboy Sound Lighted Buoy D*	31-21-14.073N 081-11-24.030W	Mo (A) W		5	Red and white stripes with red spherical topmark.	
510	*Brunswick Lighted Buoy 2B*	31-00-07.995N 081-09-38.027W	Fl R 4s		4	Red.	
515 6030	*St. Simons Lighted Buoy STS*	31-02-48.999N 081-14-25.200W	Mo (A) W		7	Red and white stripes with red spherical topmark.	
518 6033	*Brunswick Spoil Area Lighted Buoy C*	31-02-33.440N 081-15-22.744W	Fl Y 2.5s		4	Yellow.	

(1) No.	(2) Name and Location	(3) Position	(4) Characteristic	(5) Height	(6) Range	(7) Structure	(8) Remarks
			SEACOAST (Georgia) - Seventh District				
	DOBOY SOUND TO FERNANDINA (Chart 11502)						
520	**St. Simons Light**	31-08-02.823N 081-23-36.902W	FFl W 60s	104	W 23 W 18	White conical tower near brick building. 104	Fixed range is 18 miles. Flashing range is 23 miles.
525	Brunswick Spoil Area Buoy B	31-00-27.375N 081-16-35.964W				Yellow can.	
530	Brunswick Spoil Area Buoy A	31-01-40.472N 081-16-29.698W				Yellow can.	
550 6400	St. Andrew Sound Outer Entrance Buoy STA	30-55-33.388N 081-18-58.167W				Red and white striped can with red spherical topmark.	
560 6460	*St. Marys Entrance Lighted Buoy STM*	30-42-54.032N 081-14-38.648W	Mo (A) W		6	Red and white stripes with red spherical topmark.	AIS: MMSI 993672157
			SEACOAST (Florida) - Seventh District				
	AMELIA ISLAND TO ST AUGUSTINE (Chart 11488)						
565	**Amelia Island Light**	30-40-23.385N 081-26-32.928W	Fl W 10s (R sector)	107	W 23 R 19	White conical tower. 107	Red from 344° to 360°, covers shoal water in vicinity of Nassau Sound.
570 7110	*St. Johns Lighted Buoy STJ*	30-23-35.368N 081-19-08.398W	Mo (A) W		6	Red and white stripes with red spherical topmark.	AIS: MMSI 993672320
575	**St. Johns Light**	30-23-10.141N 081-23-52.802W	Fl (4)W 20s 1s fl 2.3s ec. 1s fl 2.3s ec. 1s fl 2.3s ec. 1s fl 9.1s ec.	83	19	White square tower on building. 83	Obscured from 179° to 354°. F R aerial obstruction light atop lantern.
585 9475	*St Augustine Lighted Whistle Buoy STA*	29-54-54.701N 081-15-16.806W	Mo (A) W		5	Red and white stripes with red spherical topmark.	
590	**St Augustine Light**	29-53-07.604N 081-17-18.705W	FFl W 30s	161	W 24 W 19	Conical tower, white base with black cornice; black and white spirally-banded shaft; black below lantern gallery deck; red above. 165	Fixed range is 19 miles. Flashing range is 24 miles. Private aid.
	CHARLESTON LIGHT TO CAPE CANAVERAL (Chart 11480)						
595	Halifax River Yacht Club Buoy B	29-04-39.943N 080-51-29.187W				Yellow spar.	Maintained from Apr. 15 to Nov. 1. Private aid.
600	Halifax River Yacht Club Buoy D	29-03-00.945N 080-52-41.189W				Yellow spar.	Maintained from Apr. 15 to Nov. 1. Private aid.
605	Halifax River Yacht Club Buoy C	29-09-00.937N 080-49-29.183W				Yellow spar.	Maintained from Apr. 15 to Nov. 1. Private aid.
	PONCE De LEON INLET TO CAPE CANAVERAL (Chart 11484)						
610	**Ponce de Leon Inlet Light**	29-04-50.177N 080-55-41.078W	Fl (6)W 30s	159		Red brick conical tower.	Private aid.
615 9515	*Ponce de Leon Inlet Lighted Bell Buoy 2*	29-04-46.010N 080-53-28.998W	Fl R 2.5s		5	Red.	
620	*Hetzel Shoal Lighted Buoy 8*	28-38-06.938N 080-21-01.979W	Fl R 6s		5	Red.	
625	**Cape Canaveral Light**	28-27-37.256N 080-32-36.422W	Fl (2)W 20s 0.2s fl 4.8s ec. 0.2s fl 14.8s ec.	137	24	White and black bands; conical iron tower. 137	
627	Cape Canaveral Danger Zone Buoy A	28-44-42.000N 080-37-51.000W				Yellow can.	AIS: MMSI 993672023
630	Cape Canaveral Danger Zone Buoy B	28-36-06.252N 080-31-21.336W				Yellow can.	

(1) No.	(2) Name and Location	(3) Position	(4) Characteristic	(5) Height	(6) Range	(7) Structure	(8) Remarks
			SEACOAST (Florida) - Seventh District				
	PONCE De LEON INLET TO CAPE CANAVERAL (Chart 11484)						
635	Cape Canaveral Danger Zone Buoy C	28-31-02.984N 080-29-31.424W				Yellow can.	
640	Cape Canaveral Danger Zone Buoy D	28-27-37.462N 080-28-08.172W				Yellow can.	
645	*Southeast Outer Shoal Lighted Buoy 2* Southeast of outer shoals.	28-22-50.743N 080-25-26.538W	Fl R 2.5s		5	Red.	
650	*Southeast Shoal Lighted Buoy 4*	28-23-28.191N 080-29-07.804W	Fl R 4s		5	Red.	
653	*Scripps Wave Lighted Buoy C*	28-24-00.060N 080-32-00.060W	Fl (5)Y 20s			Yellow can. Marked "Wave Buoy"	Private aid.
	CAPE CANAVERAL TO BETHEL SHOAL (Chart 11476)						
655	SEBASTIAN INLET NORTH JETTY LIGHT	27-51-41.087N 080-26-51.185W	Fl R 4s	27		On pile.	Private aid.
660	*Bethel Shoal Lighted Buoy 10* Off east side of shoal.	27-44-19.243N 080-10-27.084W	Fl R 4s		5	Red.	
	BETHEL SHOAL TO JUPITER INLET (Chart 11474)						
670	*Scripps Wave Lighted Buoy B*	27-33-08.820N 080-13-11.100W	Fl (5)Y 20s			Yellow can. Marked "Wave Buoy"	Private aid.
675 9815	*Fort Pierce Inlet Lighted Buoy 2*	27-28-39.006N 080-15-25.200W	Fl R 4s		5	Red.	
680	Capron Shoal Buoy 10A East side of 18 foot shoal.	27-26-36.216N 080-13-19.168W				Red nun.	
695	*St. Lucie Shoal Lighted Buoy 12*	27-23-17.189N 080-08-01.357W	Fl R 6s		5	Red.	
700	*St. Lucie Power Plant Ocean Discharge Pipeline Obstruction Lighted Buoy*	27-21-21.152N 080-13-49.170W	Q Y			Yellow worded DANGER SUBMERGED DISCHARGE STRUCTURE.	Private aid.
705	*St. Lucie Power Plant Intake Pipe North Obstruction Lighted Buoy*	27-20-53.653N 080-13-59.171W	Q Y			Yellow worded DANGER SUBMERGED INTAKE STRUCTURE.	Private aid.
710	St. Lucie Shoal Buoy 14 Near southeast end of shoal.	27-18-30.334N 080-08-47.022W				Red nun.	
715	North Point Groin Obstruction Daybeacon	27-10-07.000N 080-09-01.000W				NW on pile worded DANGER GROIN.	Private aid.
720 9995	*St. Lucie Entrance Lighted Buoy 2*	27-10-01.178N 080-08-23.008W	Fl R 4s		5	Red.	AIS: MMSI 993672007
	JUPITER INLET TO FOWEY ROCKS (Chart 11466)						
725	**Jupiter Inlet Light**	26-56-55.028N 080-04-55.395W	Fl (2)W 30s 01.s fl 7.7s ec. 0.1s fl 22.1s ec.	146	25	Red brick tower. 146	Obscured from 231° to 234° when within 5.5 miles.
728	JUPITER INLET JETTY OBSTRUCTION LIGHT	26-56-36.000N 080-04-13.800W	Q W			NW on pile.	Private aid.
730	JUPITER INLET JETTY LIGHT 1	26-56-36.600N 080-04-14.600W	Q G			SG on pile.	Private aid.
735	JUPITER INLET JETTY LIGHT 2	26-56-40.600N 080-04-14.300W	Q R			TR on pile.	Private aid.
740	Palm Beach Sailing Club Race Buoy B	26-49-37.220N 080-00-17.142W				Orange and white bands; nun.	Private aid.
745 10175	*Lake Worth Lighted Buoy LW*	26-46-21.577N 080-00-36.215W	Mo (A) W		6	Red and white stripes with red sperical topmark.	AIS: MMSI 993672006
750	Palm Beach Artificial Reef North Buoy	26-42-36.848N 080-01-58.586W				White and orange bands; nun.	Private aid.
755	Palm Beach Artificial Reef M Buoy	26-42-16.994N 080-01-57.969W				White and orange bands; nun.	Private aid.
760	Palm Beach Artificial Reef South Buoy	26-41-55.493N 080-01-57.540W				White and orange bands; nun.	Private aid.

(1) No.	(2) Name and Location	(3) Position	(4) Characteristic	(5) Height	(6) Range	(7) Structure	(8) Remarks
			SEACOAST (Florida) - Seventh District				
	JUPITER INLET TO FOWEY ROCKS (Chart 11466)						
765	Palm Beach Sailing Club Race Buoy D	26-42-37.233N 080-01-41.146W				Orange and white bands; nun.	Private aid.
770	Red Reef Park Artificial Reef Buoys (6)	26-21-39.778N 080-04-04.452W				White and orange bands worded ROCK; nun.	Private aid.
			FLORIDA - Seventh District				
	JUPITER INLET TO FOWEY ROCKS (Chart 11466)						
	Boca Raton Inlet						
772.1	- NORTH JETTY LIGHT 2	26-20-09.803N 080-04-10.547W	Q R	14		TR on pile.	Private aid.
			SEACOAST (Florida) - Seventh District				
	JUPITER INLET TO FOWEY ROCKS (Chart 11466)						
	Boca Raton Inlet						
774	- SOUTH JETTY LIGHT 1	26-20-06.081N 080-04-11.253W	Q G			SG on pile.	Private aid.
	JUPITER INLET TO FOWEY ROCKS (Chart 11466)						
775	**Hillsboro Inlet Entrance Light**	26-15-33.036N 080-04-50.787W	Fl (2)W 20s	136	28	Octagonal pyramidal iron skeleton tower with central stair cylinder, lower third of structure white, upper two-thirds black. 136	Obscured from 114° to 119°.
780 10285	*Hillsboro Inlet Entrance Lighted Buoy HI*	26-15-07.892N 080-04-28.224W	Mo (A) W		5	Red and white stripes with red spherical topmark.	
785	Gulfstream Sail Club Race Buoy B	26-08-20.507N 080-06-00.000W				Yellow can.	Private aid.
790	Gulfstream Sail Club Race Buoy A	26-06-49.911N 080-06-06.000W				Yellow can.	Private aid.
			FLORIDA - Seventh District				
	FORT LAUDERDALE (Chart 11470)						
	Port Everglades						
791	*Lauderdale by the Sea Fish Haven Lighted Buoy A*	26-11-11.800N 080-05-33.600W				Yellow.	Private aid.
791.1	*Lauderdale by the Sea Fish Haven Lighted Buoy B*	26-11-11.500N 080-05-33.600W				Yellow.	Private aid.
			SEACOAST (Florida) - Seventh District				
	JUPITER INLET TO FOWEY ROCKS (Chart 11466)						
	Port Everglades						
800 10305	- *Lighted Buoy PE*	26-05-30.288N 080-04-45.871W	Mo (A) W		7	Red and white stripes with red spherical topmark.	RACON: T (-) AIS: MMSI 993672004
805	- Spoil Bank East Daybeacon	26-05-51.561N 080-06-01.088W				NW on pile worded DANGER SHOAL.	
	JUPITER INLET TO FOWEY ROCKS (Chart 11466)						
813	DANIA BEACH FISHING PIER OBS LIGHT	26-03-28.300N 080-06-31.800W	F R	18		On pier.	Private aid.
815	Parker Dorado Assoc Obstruction Daybeacon	25-58-32.329N 080-07-05.160W				NW on pile worded DANGER SUBMERGED OUTFALL.	Private aid.
820	BAKERS HAULOVER INLET JETTY LIGHT	25-53-56.339N 080-07-11.461W	Q W			NW on pile worded DANGER JETTY.	Private aid.
			SEACOAST (Atlantic Ocean) - Seventh District				
	CAPE HATTERAS TO STRAITS OF FLORIDA (Chart 11009)						
825	*NOAA Data Lighted Buoy 41004 (ODAS)*	32-30-02.103N 079-05-58.204W	Fl (4)Y 20s			Yellow disc-shaped with mast.	Aid maintained by National Oceanic and Atmospheric Administration.

(1) No.	(2) Name and Location	(3) Position	(4) Characteristic	(5) Height	(6) Range	(7) Structure	(8) Remarks
			SEACOAST (Atlantic Ocean) - Seventh District				
	CAPE HATTERAS TO STRAITS OF FLORIDA (Chart 11009)						
830	*NOAA Data Lighted Buoy 41002 (ODAS)*	31-51-25.110N 074-50-37.130W	Fl (4)Y 20s			Yellow boat-shaped with mast.	Aid maintained by National Oceanic and Atmospheric Administration.
833	*NOAA Data Lighted Buoy 41008 (ODAS)*	31-23-59.906N 080-52-05.264W	Fl (4)Y 20s			Yellow disc-shaped with mast.	Aid maintained by National Oceanic and Atmospheric Administration.
840	*NOAA Data Lighted Buoy 41009 (ODAS)*	28-31-18.000N 080-11-18.000W	Fl (4)Y 20s			Yellow boat shaped buoy.	Aid maintained by National Oceanic and Atmospheric Administration.
845	*NOAA Data Lighted Buoy 41010 (ODAS)*	28-54-22.000N 078-28-16.000W	Fl (4)Y 20s			Yellow boat-shaped buoy with mast.	Aid maintained by National Oceanic and Atmospheric Administration.
845.3	*NOAA Data Lighted Buoy 41012 (ODAS)*	30-02-29.907N 080-32-00.068W	Fl (4)Y 20s			Yellow disc-shaped with mast.	Aid maintained by National Oceanic and Atmospheric Administration.
855	*NOAA Data Lighted Buoy 42036 (ODAS)*	28-30-00.000N 084-31-00.000W	Fl (4)Y 20s			Yellow disc-shaped with mast.	Aid maintained by National Oceanic and Atmospheric Administration.
860	*Navy Data Lighted Buoy*	26-00-49.920N 079-59-33.960W	Fl Y 10s			Orange.	Aid maintained by U.S. Navy.
			SEACOAST (Bahamas) - Seventh District				
	CAPE CANAVERAL TO KEY WEST (Chart 11460)						
865	**Elbow Cay Light**	26-32-24.000N 076-57-24.000W		120	23	White round tower, red bands. 120	Maintained by Bahama Imperial Lighthouse Service.
870	**Great Isaac Light**	26-01-48.000N 079-05-24.000W	Fl W 15s	152	23	White circular tower. 152	Maintained by Bahama Imperial Lighthouse Service.
875	**Gun Cay Light**	25-34-30.000N 079-18-48.000W	Fl W 10s	80	23	Conical stone tower, upper part red, lower part white. 80	Obscured by the Bimini Isles, between 176° and 198° when 8 miles distant. Maintained by Bahama Imperial Lighthouse Service.
			SEACOAST (Florida) - Seventh District				
	JUPITER INLET TO FOWEY ROCKS (Chart 11466)						
880	Miami Anchorage Buoy A	25-48-20.702N 080-05-42.532W				Yellow nun.	Marks anchorage area east of Miami Beach.
885	Miami Anchorage Buoy B	25-46-22.686N 080-06-09.240W				Yellow nun.	Marks anchorage area east of Miami Beach.
895 10455	*Miami Lighted Buoy M*	25-46-05.916N 080-04-59.936W	Mo (A) W		7	Red and white stripes with red spherical topmark.	RACON: M (- -) AIS: MMSI 993672000
900	Key Biscayne FAD Northwest Buoy	25-42-49.864N 080-05-28.159W				Yellow can.	Private aid.
905	Key Biscayne FAD Northeast Buoy	25-42-49.863N 080-04-11.156W				Yellow can.	Private aid.
910	Key Biscayne FAD Southwest Buoy	25-41-20.500N 080-05-28.159W				Yellow can.	Private aid.
915	Key Biscayne FAD Southeast Buoy	25-41-20.500N 080-04-11.156W				Yellow can.	Private aid.
915.1	Neptune Memorial Reef Buoy AA	25-42-03.000N 080-05-28.800W				Yellow can.	Private aid.
915.2	Neptune Memorial Reef Buoy BB	25-42-03.000N 080-05-18.900W				Yellow can.	Private aid.

(1) No.	(2) Name and Location	(3) Position	(4) Characteristic	(5) Height	(6) Range	(7) Structure	(8) Remarks
			SEACOAST (Florida) - Seventh District				
	JUPITER INLET TO FOWEY ROCKS (Chart 11466)						
915.3	Neptune Memorial Reef Buoy CC	25-41-54.000N 080-05-28.800W				Yellow can.	Private aid.
915.4	Neptune Memorial Reef Buoy DD	25-41-54.000N 080-05-18.900W				Yellow can.	Private aid.
920	**Fowey Rocks Light**	25-35-26.249N 080-05-48.242W	Fl W 10s	110	7	Brown octagonal, pyramidal skeleton tower, enclosing white stair cycliner and octagonal dwelling; pile foundation. 110	
			STRAITS OF FLORIDA - Seventh District				
	FOWEY ROCKS TO ALLIGATOR REEF (Chart 11462)						
923	**Cape Florida Light**	25-39-59.900N 080-09-21.100W	Fl W 6s	95		White conical tower.	Private aid.
935	PACIFIC REEF LIGHT	25-22-15.547N 080-08-31.414W	Fl W 4s	44	9	Black skeleton tower on piles.	
945	**Carysfort Reef Light (Abandoned)** On outer line of reefs.	25-13-18.735N 080-12-41.106W		100		Brown, octagonal pyramidal skeleton tower, enclosing stair cylinder and conical dwelling; pile foundation. 100	Abandoned. Structure is unstable and considered unsafe.
945.1	**Carysfort Reef Light**	25-13-36.890N 080-12-33.221W	Fl (3)W 60s	40	13		
	Carysfort Reef						
947	- Buoy A	25-14-07.980N 080-12-47.040W				Yellow can.	Private aid.
947.2	- Buoy B	25-13-46.920N 080-11-59.700W				Yellow can.	Private aid.
947.4	- Buoy C	25-11-57.180N 080-12-57.180W				Yellow can.	Private aid.
947.6	- Buoy D	25-12-08.710N 080-13-46.260W				Yellow can.	Private aid.
	The Elbow						
948	- Buoy A	25-08-58.000N 080-15-37.600W				Yellow can.	Private aid.
948.2	- Buoy B	25-08-57.200N 080-15-13.200W				Yellow can.	Private aid.
948.4	- Buoy C	25-08-10.980N 080-15-38.500W				Yellow can.	Private aid.
948.6	- Buoy D	25-08-30.100N 080-16-00.400W				Yellow can.	Private aid.
950	ELBOW REEF LIGHT 6	25-08-40.362N 080-15-29.864W	Fl R 2.5s	27	5	TR on skeleton tower on piles.	
	Dry Rocks						
953	- Buoy A	25-07-35.400N 080-17-54.500W				Yellow can.	Private aid.
953.2	- Buoy B	25-07-35.400N 080-17-42.200W				Yellow can.	Private aid.
953.4	- Buoy C	25-07-14.900N 080-17-49.300W				Yellow can.	Private aid.
953.6	- Buoy D	25-07-24.600N 080-18-05.400W				Yellow can.	Private aid.
	Grecian Rocks						
954	- Buoy A	25-06-54.500N 080-18-11.700W				Yellow can.	Private aid.
954.2	- Buoy B	25-06-40.380N 080-18-00.300W				Yellow can.	Private aid.
954.4	- Buoy C	25-06-23.500N 080-18-19.300W				Yellow can.	Private aid.

(1) No.	(2) Name and Location	(3) Position	(4) Characteristic	(5) Height	(6) Range	(7) Structure	(8) Remarks
			STRAITS OF FLORIDA - Seventh District				
	FOWEY ROCKS TO ALLIGATOR REEF (Chart 11462)						
	Grecian Rocks						
954.6	- Buoy D	25-06-25.000N 080-18-28.800W				Yellow can.	Private aid.
954.8	- Buoy E	25-06-48.700N 080-18-26.300W				Yellow can.	Private aid.
	French Reef						
956	- Buoy A	25-02-11.900N 080-20-37.900W				Yellow can.	Private aid.
956.2	- Buoy B	25-01-48.800N 080-21-00.100W				Yellow can.	Private aid.
956.4	- Buoy C	25-02-21.500N 080-21-16.000W				Yellow can.	Private aid.
	Molasses Reef						
957	- Buoy A	25-01-00.100N 080-22-32.000W				Yellow can.	Private aid.
957.2	- Buoy B	25-01-00.300N 080-21-50.200W				Yellow can.	Private aid.
957.4	- Buoy C	25-00-17.600N 080-22-41.800W				Yellow can.	Private aid.
957.6	- Buoy D	25-00-43.000N 080-22-50.000W				Yellow can.	Private aid.
	FOWEY ROCKS TO ALLIGATOR REEF (Chart 11462)						
960	MOLASSES REEF LIGHT 10	25-00-42.655N 080-22-35.309W	Fl R 6s	45	7	TR on brown, square pyramidal skeleton tower; pile foundation.	
	Conch Reef						
963	- Buoy A	24-57-02.850N 080-27-28.020W				Yellow can.	Private aid.
963.2	- Buoy B	24-57-20.300N 080-27-15.800W				Yellow can.	Private aid.
963.3	- Buoy C	24-57-00.600N 080-26-55.800W				Yellow can.	Private aid.
963.4	- Buoy D	24-56-49.800N 080-27-15.600W				Yellow can.	Private aid.
963.5	- Buoy E	24-56-59.400N 080-27-25.300W				Yellow can.	Private aid.
963.6	- Buoy F	24-56-46.600N 080-27-31.100W				Yellow can.	Private aid.
963.7	- Buoy G	24-56-57.300N 080-27-44.000W				Yellow can.	Private aid.
965.3	*NOAA Life Support Lighted Buoy Aquarius*	24-57-00.000N 080-27-12.000W	Fl (4)Y 20s			Yellow disc-shaped with mast.	Private aid.
	Hens and Chickens						
967	- Buoy A	24-56-22.700N 080-32-51.400W				Yellow can.	Private aid.
967.2	- Buoy B	24-56-12.700N 080-32-37.700W				Yellow can.	Private aid.
967.4	- Buoy C	24-55-51.700N 080-32-57.200W				Yellow can.	Private aid.
967.6	- Buoy D	24-56-02.200N 080-33-17.000W				Yellow can.	Private aid.
970	DAVIS REEF LIGHT 14	24-55-32.804N 080-30-09.665W	Fl R 4s	20	6	TR on dolphin.	
	Davis Reef						
973	- Buoy A	24-55-36.400N 080-30-16.000W				Yellow can.	Private aid.
973.2	- Buoy B	24-55-24.700N 080-30-03.100W				Yellow can.	Private aid.
973.4	- Buoy C	24-55-06.300N 080-30-20.800W				Yellow can.	Private aid.
973.6	- Buoy D	24-55-20.580N 080-30-31.200W				Yellow can.	Private aid.

(1) No.	(2) Name and Location	(3) Position	(4) Characteristic	(5) Height	(6) Range	(7) Structure	(8) Remarks
	STRAITS OF FLORIDA - Seventh District						
	FOWEY ROCKS TO ALLIGATOR REEF (Chart 11462)						
	Cheeca Rocks						
977	- Buoy A	24-54-25.380N 080-36-54.660W				Yellow can.	Private aid.
977.2	- Buoy B	24-54-15.240N 080-36-46.140W				Yellow can.	Private aid.
977.4	- Buoy C	24-54-05.760N 080-36-59.820W				Yellow can.	Private aid.
977.6	- Buoy D	24-54-13.200N 080-37-11.400W				Yellow can.	Private aid.
980	**Alligator Reef Light (Abandoned)** On outer line of reef.	24-51-06.435N 080-37-07.857W				White octagonal pyramid skeleton tower enclosing stair cylinder and square dwelling; black pile foundation. 136	Abandoned. Structure is unstable and considered unsafe.
981	ALLIGATOR REEF LIGHT	24-51-04.754N 080-37-03.754W	Fl (4)W 60s	16	7	Small platform on steel pile.	
	Alligator Reef						
983	- Buoy A	24-51-13.900N 080-37-09.900W				Yellow can.	Private aid.
983.2	- Buoy B	24-50-58.600N 080-36-50.200W				Yellow can.	Private aid.
983.4	- Buoy C	24-50-30.700N 080-37-21.100W				Yellow can.	Private aid.
983.6	- Buoy D	24-50-48.800N 080-37-37.900W				Yellow can.	Private aid.
	ALLIGATOR REEF TO SOMBRERO KEY (Chart 11452)						
990	TENNESSEE REEF LIGHT On west side of shoal.	24-44-45.880N 080-46-56.473W	Fl W 4s	49	8	Small black house on hexagonal pyramidal skeleton tower on piles.	
	Tennessee Reef						
993	- Buoy A	24-46-12.120N 080-45-04.140W				Yellow can.	Private aid.
993.2	- Buoy B	24-45-58.980N 080-44-54.120W				Yellow can.	Private aid.
993.4	- Buoy C	24-45-41.700N 080-45-26.880W				Yellow can.	Private aid.
993.6	- Buoy D	24-45-53.880N 080-45-34.380W				Yellow can.	Private aid.
995	COFFINS PATCH LIGHT 20	24-40-32.634N 080-57-26.925W	Fl R 6s	24	6	TR on dolphin.	
	Coffins Patch						
997	- Buoy A	24-41-27.900N 080-57-40.860W				Yellow can.	Private aid.
997.2	- Buoy B	24-41-07.260N 080-57-31.980W				Yellow can.	Private aid.
997.4	- Buoy C	24-40-45.120N 080-58-19.980W				Yellow can.	Private aid.
997.6	- Buoy D	24-41-03.660N 080-58-28.860W				Yellow can.	Private aid.
1000	**Sombrero Key Light (Abandoned)**	24-37-40.240N 081-06-38.927W				Brown, octagonal, pyramidal skeleton tower enclosing stair cylinder and square dwelling; pile foundation. 142	Abandoned. Structure is unstable and considered unsafe.
1001	**Sombrero Key Light**	24-37-39.900N 081-06-30.841W	Fl (5)W 60s	19	7	Small platform on steel pile.	
	Sombrero Key						
1002	- Buoy A	24-37-54.500N 081-06-46.700W				Yellow can.	Private aid.

(1) No.	(2) Name and Location	(3) Position	(4) Characteristic	(5) Height	(6) Range	(7) Structure	(8) Remarks
			STRAITS OF FLORIDA - Seventh District				
	ALLIGATOR REEF TO SOMBRERO KEY (Chart 11452)						
	Sombrero Key						
1002.2	- Buoy B	24-37-29.700N 081-06-11.600W				Yellow can.	Private aid.
1002.4	- Buoy C	24-37-15.200N 081-06-53.500W				Yellow can.	Private aid.
	Newfound Harbor Key						
1003	- Buoy A	24-37-00.600N 081-23-20.700W				Yellow can.	Private aid.
1003.2	- Buoy B	24-36-51.000N 081-23-17.100W				Yellow can.	Private aid.
1003.4	- Buoy C	24-36-44.400N 081-23-48.000W				Yellow can.	Private aid.
1003.6	- Buoy D	24-37-00.000N 081-23-51.700W				Yellow can.	Private aid.
	SOMBRERO KEY TO DRY TORTUGAS (Chart 11434)						
1005	BIG PINE SHOAL LIGHT 22 On seaward edge of reef.	24-34-06.078N 081-19-32.338W	Q R	18	4	TR on dolphin.	
	Looe Key Research						
1006	- Buoy A	24-34-10.000N 081-23-00.100W				Yellow can.	Private aid.
1006.2	- Buoy B	24-33-58.581N 081-22-57.400W				Yellow can.	Private aid.
1006.4	- Buoy C	24-33-50.681N 081-23-36.100W				Yellow can.	Private aid.
1006.6	- Buoy D	24-34-13.981N 081-23-40.600W				Yellow can.	Private aid.
	Looe Key						
1007	- Buoy A	24-33-14.300N 081-24-01.200W				Yellow can.	Private aid.
1007.2	- Buoy B	24-32-42.100N 081-23-51.200W				Yellow can.	Private aid.
1007.4	- Buoy C	24-32-31.300N 081-24-41.800W				Yellow can.	Private aid.
1007.6	- Buoy D	24-33-07.000N 081-24-48.400W				Yellow can.	Private aid.
1007.8	- *Telemetering Lighted Buoy LR*	24-32-33.900N 081-24-07.800W	Fl (4)Y 20s			Yellow.	Private aid.
1010	- LIGHT 24	24-32-48.489N 081-24-09.293W	Fl R 4s	18	6	TR on dolphin.	
1015	**American Shoal Light (Abandoned)**	24-31-30.422N 081-31-09.898W				Brown, octagonal pyramidal skeleton tower, enclosing brown stair cylinder and brown octagonal dwelling; pile foundation. 109	Abandoned. Structure is unstable and considered unsafe.
1016	AMERICAN SHOAL LIGHT	24-31-32.493N 081-31-02.576W	Fl (4)W 60s	19	7	Small platform on steel pile.	
1020	PELICAN SHOAL LIGHT 26 On seaward edge of reef.	24-30-21.903N 081-35-59.070W	Fl R 6s	22	7	TR on dolphin.	
	Eastern Sambos						
1023	- Buoy A	24-29-50.300N 081-39-35.500W				Yellow can.	Private aid.
1023.2	Eastern Sambo Buoy B	24-29-32.681N 081-39-21.800W				Yellow can.	Private aid.
1023.4	- Buoy C	24-29-22.900N 081-40-00.000W				Yellow can.	Private aid.
1023.6	- Buoy D	24-29-46.100N 081-40-00.200W				Yellow can.	Private aid.
	Western Sambo						
1024	- Buoy A	24-33-42.000N 081-40-48.000W				Yellow can.	Private aid.
1024.2	- Buoy B	24-28-50.781N 081-41-54.800W				Yellow can.	Private aid.

(1) No.	(2) Name and Location	(3) Position	(4) Characteristic	(5) Height	(6) Range	(7) Structure	(8) Remarks
			STRAITS OF FLORIDA - Seventh District				
	SOMBRERO KEY TO DRY TORTUGAS (Chart 11434)						
	Western Sambo						
1024.4	- Buoy C	24-28-30.100N 081-49-41.600W				Yellow can.	Private aid.
1024.6	- Buoy D	24-33-30.000N 081-43-06.000W				Yellow can.	Private aid.
1025	Eastern Sambos Shoal Daybeacon	24-29-30.829N 081-39-48.364W				NW on pile worded DANGER SHOAL.	
1025.5	Middle Sambos Shoal Daybeacon	24-29-18.511N 081-40-38.772W				NW on pile worded DANGER SHOAL.	
1030	- s Shoal Daybeacon	24-28-59.232N 081-42-11.158W				NW on pile worded DANGER SHOAL.	
1030.2	- s North Shoal Daybeacon	24-29-11.959N 081-42-30.015W				NW on pile worded DANGER SHOAL	
1030.4	- s West Shoal Daybeacon	24-28-48.119N 081-43-09.838W				NW on pile worded DANGER SHOAL.	
1035 14490	STOCK ISLAND APPROACH CHANNEL LIGHT 32	24-28-28.951N 081-44-31.725W	Fl R 2.5s	19	5	TR on pile.	
1040 14800	*Key West Entrance Lighted Whistle Buoy KW*	24-27-25.815N 081-47-59.974W	Mo (A) W		7	Red and white stripes with red spherical topmark.	AIS: MMSI 993672010
1045	Eastern Dry Rocks Obstruction Daybeacon	24-27-40.000N 081-50-38.000W				NW on pile worded DANGER CORAL REEF.	Private aid.
	Eastern Dry Rocks						
1047	- Buoy A	24-27-55.000N 081-50-32.800W				Yellow can.	Private aid.
1047.2	- Buoy B	24-27-42.800N 081-50-19.800W				Yellow can.	Private aid.
1047.4	- Buoy C	24-27-27.900N 081-50-47.400W				Yellow can.	Private aid.
1047.6	- Buoy D	24-27-43.100N 081-50-51.300W				Yellow can.	Private aid.
	Rock Key						
1053	- Buoy A	24-27-29.400N 081-51-21.100W				Yellow can.	Private aid.
1053.2	- Buoy B	24-27-18.100N 081-51-09.200W				Yellow can.	Private aid.
1053.4	- Buoy C	24-27-12.400N 081-51-35.800W				Yellow can.	Private aid.
1053.6	Key West Buoy D	24-27-26.900N 081-51-38.900W				Yellow can.	Private aid.
	Sand Key						
1054	- Buoy A	24-27-35.000N 081-52-17.500W				Yellow can.	Private aid.
1054.2	- Buoy B	24-27-00.100N 081-52-18.900W				Yellow can.	Private aid.
1054.4	- Buoy C	24-27-00.100N 081-52-57.200W				Yellow can.	Private aid.
1054.6	- Buoy D	24-27-36.400N 081-52-56.600W				Yellow can.	Private aid.
1055	**- Light (Abandoned)**	24-27-20.941N 081-52-38.313W		109		White, square, pyramidal, skeleton tower enclosing stair cylinder; pile foundation. 109	Abandoned. Structure is unstable and considered unsafe.
1055.1	**- Light**	24-27-20.941N 081-52-38.313W	Fl (2)W 15s	40	13		
1060	Western Dry Rocks Daybeacon K	24-26-47.000N 081-55-36.614W				NB on pile.	
1070	COSGROVE SHOAL LIGHT	24-27-28.442N 082-11-06.160W	Fl W 6s	54	9	On hexagonal pyramidal skeleton tower on piles.	

(1) No.	(2) Name and Location	(3) Position	(4) Characteristic	(5) Height	(6) Range	(7) Structure	(8) Remarks
	STRAITS OF FLORIDA - Seventh District						
	SOMBRERO KEY TO DRY TORTUGAS (Chart 11434)						
	Sand Key						
1080	*Twenty Eight Foot Shoal Lighted Buoy 2*	24-25-48.240N 082-25-31.620W	Fl R 4s		5	Red.	RACON: T (-)
1085	HALFMOON SHOAL LIGHT WR2	24-33-29.568N 082-28-25.786W	Fl R 6s	19	4	TR on dolphin.	
1090	REBECCA SHOAL LIGHT (ABANDONED)	24-34-44.484N 082-35-06.776W				Square skeleton tower on brown pile foundation.	Abandoned. Structure is unstable and considered unsafe.
1090.1	*Rebecca Shoal Lighted Buoy 4*	24-34-43.607N 082-35-26.713W	Fl R 6s		5	Red.	
1095	**Dry Tortugas Light (Abandoned)**	24-38-00.021N 082-55-13.958W				Conical tower, lower half white, upper half black. 151	
	Fort Jefferson						
1100	- *Lighted Buoy A*	24-34-00.000N 082-54-00.000W	Fl Y 2.5s		4	Yellow.	
1105	- Buoy B	24-33-59.964N 082-56-00.090W				Yellow can.	
1110	- *Lighted Buoy C*	24-34-00.000N 082-58-00.000W	Fl Y 4s		5	Yellow.	
1115	- Buoy D	24-36-30.000N 082-58-00.000W				Yellow can.	
1120	- *Lighted Buoy E*	24-39-00.000N 082-58-00.000W	Fl Y 6s		5	Yellow.	
1125	- Buoy F	24-40-20.000N 082-56-40.000W				Yellow can.	
1130	- Buoy G	24-41-39.999N 082-55-19.978W				Yellow can.	
1135	- *Lighted Buoy H*	24-43-00.099N 082-53-59.780W	Fl Y 2.5s		4	Yellow.	
1140	- *Lighted Buoy I*	24-43-32.171N 082-52-00.058W	Fl Y 4s		5	Yellow.	
1145	- Buoy J	24-43-31.952N 082-49-58.437W				Yellow can.	
1150	- *Lighted Buoy K*	24-43-31.922N 082-47-59.897W	Fl Y 6s		4	Yellow.	
1155	- *Lighted Buoy L*	24-42-00.000N 082-46-00.000W	Fl Y 2.5s		4	Yellow.	
1160	- *Lighted Buoy M*	24-40-00.000N 082-46-00.000W	Fl Y 4s		5	Yellow.	
1165	- Buoy N	24-38-14.782N 082-47-11.722W				Yellow nun.	
1170	- *Lighted Buoy O*	24-36-59.890N 082-48-00.013W	Fl Y 6s		5	Yellow.	
1175	- Buoy P	24-36-00.000N 082-50-00.000W				Yellow can.	
1180	- Buoy Q	24-35-00.000N 082-52-00.000W				Yellow can.	
	SOMBRERO KEY TO DRY TORTUGAS (Chart 11434)						
1185	PULASKI SHOAL LIGHT On east side of shoal.	24-41-36.021N 082-46-22.786W	Fl W 6s	56	9	On hexagonal pyramidal skeleton tower on piles.	AIS: MMSI 993672016
	GULF OF MEXICO (Florida) - Seventh District						
	SOMBRERO KEY TO DRY TORTUGAS (Chart 11434)						
1190	NEW GROUND ROCKS LIGHT	24-39-59.758N 082-26-38.975W	Fl W 4s	19	4	NB on pile.	
1195	ELLIS ROCK LIGHT	24-38-56.915N 082-11-02.432W	Fl W 2.5s	16	5	NB on dolphin.	
1200	SMITH SHOAL LIGHT On northeast end of shoal	24-43-05.818N 081-55-17.544W	Fl W 6s	54	9	On hexagonal pyramidal skeleton tower on piles.	

(1) No.	(2) Name and Location	(3) Position	(4) Characteristic	(5) Height	(6) Range	(7) Structure	(8) Remarks
			GULF OF MEXICO (Florida) - Seventh District				
	EAST CAPE TO MORMON KEY (Chart 11431)						
1205 15650	EAST CAPE LIGHT 2	25-05-00.014N 081-04-57.793W	Fl R 4s	16	5	TR on dolphin.	
1210	NORTHWEST CAPE LIGHT 4	25-12-49.763N 081-11-45.445W	Fl R 2.5s	16	5	TR on pile.	
1215	BROAD CREEK LIGHT 6	25-26-19.414N 081-12-12.279W	Fl R 6s	18	5	TR on pile.	
1220	LOSTMANS RIVER LIGHT 8	25-32-33.510N 081-14-59.048W	Fl R 2.5s	18	5	TR on pile.	
1225	PAVILION KEY LIGHT 10	25-40-55.259N 081-21-23.592W	Fl R 4s	18	5	TR on pile.	
	CHATHAM RIVER TO CLAM PASS (Chart 11429)						
1230	CAPE ROMANO SHOALS LIGHT	25-41-25.175N 081-38-46.509W	Fl W 4s	18	6	NW on dolphin.	
	ESTERO BAY TO LEMON BAY (Chart 11426)						
1245	**Sanibel Island Light**	26-27-10.509N 082-00-51.315W	Fl (2)W 6s	98	13	Brown square pyramidal skeleton tower, enclosing stair cylinder. 98	
1247	*Sanibel-Captiva CR Research LB A*	26-28-04.220N 082-13-48.940W	Fl Y 4s			Yellow.	Private aid.
1250	Captiva Island Obstruction Daybeacon	26-29-01.287N 082-11-05.342W				NW on pile worded DANGER SUBMERGED JETTY.	Private aid.
	Redfish Pass						
1255	- *Lighted Buoy 1*	26-33-24.010N 082-12-47.150W	Fl G 2.5s			Green.	Private aid.
1260	- Buoy 4	26-33-12.360N 082-12-23.530W				Red nun.	Private aid.
1265	- Buoy 5	26-33-16.440N 082-12-08.150W				Green can.	Private aid.
1270	- Daybeacon 7	26-33-10.430N 082-11-48.760W				SG on pile.	Private aid.
1271	- Daybeacon 9	26-33-03.880N 082-11-42.070W				SG on pile.	Private aid.
1272	- LIGHT 10	26-32-56.890N 082-11-36.480W	Fl R 2.5s				Private aid.
1273	- Daybeacon 11	26-32-57.870N 082-11-35.020W				SG on pile.	Private aid.
1274	- Daybeacon 12	26-32-50.610N 082-11-25.680W				TR on pile.	Private aid.
1275	- Daybeacon 13	26-32-51.530N 082-11-24.980W				SG on pile.	Private aid.
1276	- Daybeacon 14	26-32-44.780N 082-11-15.790W				TR on pile.	Private aid.
1277	- Daybeacon 15	26-32-45.390N 082-11-15.250W				SG on pile.	Private aid.
1278	- Daybeacon 16	26-32-38.620N 082-11-06.050W				TR on pile.	Private aid.
1279	- Daybeacon 17	26-32-39.220N 082-11-05.500W				SG on pile.	Private aid.
1280	- Daybeacon 18	26-32-32.500N 082-10-56.170W				TR on pile.	Private aid.
1281	- Daybeacon 19	26-32-33.090N 082-10-55.690W				SG on pile.	Private aid.
1282	- LIGHT 20	26-32-31.690N 082-10-54.280W	Fl R 2.5s				Private aid.
1283	- Daybeacon 21	26-32-40.820N 082-10-43.960W				SG on pile.	Private aid.
1284	- Daybeacon 22	26-32-47.570N 082-10-33.430W				TR on pile.	Private aid.
1285	- Daybeacon 23	26-32-57.590N 082-10-20.490W				SG on pile.	Private aid.
1286	- Daybeacon 24	26-33-02.680N 082-10-11.860W				TR on pile.	Private aid.

(1) No.	(2) Name and Location	(3) Position	(4) Characteristic	(5) Height	(6) Range	(7) Structure	(8) Remarks
	GULF OF MEXICO (Florida) - Seventh District						
	ESTERO BAY TO LEMON BAY (Chart 11426)						
	Redfish Pass						
1305 19965	**Port Boca Grande Light**	26-43-02.382N 082-15-39.249W	Oc W 4s	41	12	White frame dwelling on south end of island. 41	
	Gasparilla Island Phosphate Dock						
1305.2	GASPARILLA ISLAND SOUTH OBSTRUCTION LIGHT	26-43-09.000N 082-15-39.000W				NW on pile worded DANGER SUBMERGED PILINGS.	Private aid.
1305.4	GAPARILLA ISLAND WEST OBSTRUCTION LIGHT	26-43-14.000N 082-15-26.000W				NW on pile worded DANGER SUBMERGED PILINGS.	Private aid.
1305.6	GASPARILLA ISLAND NORTH OBSTRUCTION LIGHT	26-43-15.000N 082-15-39.000W				NW on pile worded DANGER SUBMERGED PILING.	Private aid.
1310 19905	**Gasparilla Island Light**	26-44-31.275N 082-15-48.377W	Iso W 6s (R sector)	105	W 12 R 10	White hexagonal pyramidal skeleton tower enclosing stair cylinder. 105	Red from 001° to 045°.
	LEMON BAY TO PASSAGE KEY INLET (Chart 11424)						
1315	VENICE FISHING PIER NORTH OBSTRUCTION LIGHT	27-04-20.203N 082-27-11.648W	F R	16		On pile.	Private aid.
1325 21430	VENICE INLET LIGHT 1	27-06-45.755N 082-28-12.879W	Fl G 6s	20	5	SG on pile.	
1340	Sarasota County Artificial Reef Buoy M7	27-16-15.000N 082-47-48.000W				Yellow can.	Private aid.
1345 21585	NEW PASS SHOAL LIGHT	27-18-55.113N 082-35-53.168W	Q W	16	3	NW on pile worded DANGER SHOAL.	
1350 21755	LONGBOAT PASS APPROACH LIGHT LP	27-25-50.747N 082-41-40.341W	Mo (A) W	16	6	MR on pile.	
	Gulf Coast - Key West to Mississippi River (Chart 11006)						
1367	*Scripps Wave Lighted Buoy A*	27-20-25.200N 084-16-30.000W	Fl (5)Y 20s			Yellow can. Marked "Wave Buoy"	Private aid.
	TAMPA BAY AND ST. JOSEPH SOUND (Chart 11412)						
1370	**Egmont Key Light**	27-36-02.859N 082-45-38.446W	Fl W 15s	85	24	White tower. 85	
1375 22280	EGMONT CHANNEL RANGE FRONT LIGHT	27-36-48.900N 082-45-53.286W	F G (NIGHT) F W (DAY)	30 24		On tower.	Day range visible 1° each side of rangeline. Night range visible 0.5° each side of rangeline. Lighted throughout 24 hours.
1380 22285	EGMONT CHANNEL RANGE REAR LIGHT 2,743 yards, 083° from front light.	27-36-57.983N 082-44-22.365W	F G (NIGHT) F W (DAY)	113 119		On tower.	Day range visible 1° each side of rangeline. Night range visible 0.5° each side of rangeline. Lighted throughout 24 hours.
1385 21835	*Southwest Channel Entrance Lighted Bell Buoy 1*	27-32-19.783N 082-48-35.943W	Fl G 2.5s		5	Green.	
1387	*USF COMPS Lighted Buoy C10*	27-10-09.000N 082-55-34.200W	Fl Y 4s			Yellow can.	Private aid.
1387.1	*USF COMPS Lighted Buoy C12*	27-30-17.460N 083-44-28.200W	Fl Y 4s			Yellow can.	Private aid.
1387.2	*USF COMPS Lighted Buoy C13*	26-00-37.200N 083-05-08.940W	Fl Y 4s			Yellow can.	Private aid.
1390 22225	*Tampa Bay Lighted Buoy T*	27-35-18.731N 083-00-42.547W	Mo (A) W		6	Red and white stripes with red spherical topmark.	RACON: T (-) AIS: MMSI 993672025
1400 25455	PASS-A-GRILLE ENTRANCE LIGHT PG	27-40-34.689N 082-46-01.116W	Mo (A) W	16	5	MR on pile.	

(1) No.	(2) Name and Location	(3) Position	(4) Characteristic	(5) Height	(6) Range	(7) Structure	(8) Remarks
			GULF OF MEXICO (Florida) - Seventh District				
	TAMPA BAY AND ST. JOSEPH SOUND (Chart 11412)						
1410	Long Key North Breakwater Obstruction Daybeacon	27-44-16.101N 082-45-17.364W				NW on pile on breakwater worded SUBMERGED ROCKS.	Private aid.
1425 25575	JOHNS PASS LIGHT JP	27-46-29.745N 082-48-01.630W	Mo (A) W	16	6	MR on pile.	
1430	REDINGTON SHORES FISHING PIER NORTH LIGHT	27-49-25.088N 082-49-53.372W	F R	12		On pier.	Private aid.
	Windjammers Racing						
1505 25680	CLEARWATER PASS CHANNEL LIGHT 1	27-58-16.424N 082-50-50.716W	Fl G 2.5s	20	5	SG on dolphin.	
1505.5 25680.5	CLEARWATER PASS CHANNEL LIGHT 2	27-58-06.605N 082-50-18.423W	Fl R 2.5s	16	5	TR on pile.	
1510	CLEARWATER FISHING PIER NORTH OBSTRUCTION LIGHT	27-58-40.000N 082-49-56.000W	F R			On pier.	Private aid.
1515	CLEARWATER FISHING PIER SOUTH OBSTRUCTION LIGHT	27-58-39.000N 082-49-56.200W	F R			On pier.	Private aid.
1535 26070	ANCLOTE ANCHORAGE SOUTH ENTRANCE LIGHT 1	28-08-17.009N 082-51-57.369W	Fl G 2.5s	16	5	SG on pile.	
	Pasco County Fish Haven						
1555	ANCLOTE KEY LIGHT	28-10-02.000N 082-50-44.000W	Fl (4)W 30s	110		Brown skeleton tower with black lantern.	Private aid.
	ANCLOTE KEYS TO CRYSTAL RIVER (Chart 11409)						
1560 26110	ANCLOTE ANCHORAGE NORTH ENTRANCE LIGHT 2	28-15-03.211N 082-52-54.231W	Fl R 2.5s	16	5	TR on pile.	
1563	Pasco County Art Reef Buoy H	28-22-19.800N 082-56-57.600W				Yellow can.	Private aid.
1565	ST MARTINS OUTER SHOAL LIGHT 10	28-25-50.191N 082-55-04.851W	Fl R 4s	16	5	TR on dolphin.	At west point of shoal.
1566.1	Minnow Creek Obstruction Daybeacon A	28-27-50.000N 082-41-19.000W				NW on pile worded ROCKS.	Private aid.
1566.2	Minnow Creek Obstruction Daybeacon B	28-30-02.000N 082-39-06.000W				NW on pile worded ROCKS.	Private aid.
1566.3	Minnow Creek Obstruction Daybeacon C	28-30-01.000N 082-39-05.000W				NW on pile worded ROCKS.	Private aid.
1566.4	Minnow Creek Obstruction Daybeacon D	28-30-01.000N 082-39-05.000W				NW on pile worded DANGER SHOAL.	Private aid.
1566.5	Minnow Creek Obstruction Daybeacon E	28-30-02.000N 082-39-44.000W				NW on pile worded ROCKS.	Private aid.
1566.6	Minnow Creek Obstruction Daybeacon F	28-30-02.000N 082-39-48.000W				NW on pile worded ROCKS.	Private aid.
1570	Reef Ball Reef Center Buoy	28-30-08.000N 082-58-48.000W				Yellow can.	Private aid.
1575	Ben Dickson Reef Center Buoy	28-31-07.100N 082-58-06.900W				Yellow can.	Private aid.
	Richardson Reef						
1580	- Center Buoy	28-30-54.000N 082-56-18.000W				Yellow can.	Private aid.
1585	Champion Reef Center Buoy	28-36-04.500N 082-56-05.000W				Yellow can.	Private aid.
	ANCLOTE KEYS TO CRYSTAL RIVER (Chart 11409)						
1590 28365	HOMOSASSA BAY ENTRANCE LIGHT 2	28-41-25.500N 082-48-38.897W	Fl R 4s	16	5	TR on dolphin.	
1605	*Crystal River Lighted Buoy 2*	28-47-30.932N 082-58-35.403W	Fl R 4s		5	Red.	
	CRYSTAL RIVER TO HORSESHOE POINT (Chart 11408)						
1615	SEAHORSE REEF LIGHT	28-58-31.191N 083-09-13.260W	Fl W 6s	31	7	White square skeleton tower on piles.	
1620 29755	CEDAR KEYS MAIN CHANNEL LIGHT 1	29-04-00.341N 083-04-33.025W	Fl G 4s	16	5	SG on pile.	

(1) No.	(2) Name and Location	(3) Position	(4) Characteristic	(5) Height	(6) Range	(7) Structure	(8) Remarks
	GULF OF MEXICO (Florida) - Seventh District						
	CRYSTAL RIVER TO HORSESHOE POINT (Chart 11408)						
1625 29920	CEDAR KEYS NORTHWEST CHANNEL APPROACH LIGHT 2	29-08-28.944N 083-07-51.189W	Fl R 2.5s	16	5	TR on pile.	
	HORSESHOE POINT TO ROCK ISLAND (Chart 11407)						
1645 30360	HORSESHOE BEACH APPROACH LIGHT 2	29-23-16.188N 083-20-24.430W	Fl R 4s	16	5	TR on pile.	
	Steinhatchee River						
1660 30455	- LIGHT 1	29-39-23.254N 083-27-22.594W	Fl G 4s	30	5	SG on dolphin.	
	HORSESHOE POINT TO ROCK ISLAND (Chart 11407)						
	Big Bend						
1665	*Fishermans Rest Fish Haven Lighted Buoy A*	29-39-50.000N 083-37-49.000W	Fl Y 6s			Yellow.	Private aid.
	Keaton Beach						
1675	- LIGHT 1	29-48-50.041N 083-37-43.749W	Fl G 2.5s	16	5	SG on pile.	
	SOUTH CAROLINA - Seventh District						
	MYRTLE GROVE SOUND AND CAPE FEAR RIVER TO CASINO CREEK (Chart 11534)						
	Little River Inlet						
1680 15	- *Lighted Whistle Buoy LR*	33-49-49.487N 078-32-27.309W	Mo (A) W		5	Red and white stripes with red spherical topmark.	
1685 25	- NORTH JETTY LIGHT 2	33-50-31.464N 078-32-39.474W	Fl R 4s	24	5	TR on dolphin.	
1690 30	- SOUTH JETTY LIGHT 1	33-50-29.442N 078-32-50.502W	Fl G 4s	24	5	SG on dolphin.	
1695	- Buoy 4	33-50-45.874N 078-32-47.502W				Red nun.	
1695.5	- Buoy 5	33-50-58.167N 078-32-47.082W				Green can.	
1700	- Buoy 6	33-50-59.539N 078-32-42.563W				Red nun.	
1705	- LIGHT 7	33-51-05.706N 078-32-50.682W	Fl G 2.5s	12	5	SG on pile.	
1710	- LIGHT 8	33-51-07.634N 078-32-43.752W	Fl R 4s	12	5	TR on pile.	
1715	- Buoy 9	33-51-18.380N 078-32-58.068W				Green can.	
1720	- *Lighted Buoy 10*	33-51-23.965N 078-33-01.344W	Q R		4	Red nun.	
1725	- Daybeacon 11	33-51-22.542N 078-33-11.562W				SG on pile.	
1730	- Daybeacon 12	33-51-25.958N 078-33-12.346W				TR on pile.	
1735	- Buoy 14	33-51-21.084N 078-33-30.994W				Red nun.	
1740	- LIGHT 15	33-51-16.726N 078-33-37.979W	Fl G 4s		5	SG on pile.	
1745	- Buoy 16	33-51-18.888N 078-33-46.376W				Red nun.	
1750	- *Lighted Buoy 18*	33-51-26.310N 078-34-07.559W	Fl R 2.5s		5	Red.	
1750.5	- Daybeacon 19	33-51-37.179N 078-34-22.950W				SG on pile.	
1755	- Daybeacon 20	33-51-54.223N 078-34-26.068W				TR on pile.	
1755.5	- Daybeacon 22	33-52-03.885N 078-34-22.848W				TR on pile.	
	Murrells Inlet						
1760 75	- *Lighted Whistle Buoy MI*	33-30-39.283N 079-00-44.704W	Mo (A) W		5	Red and white stripes with red spherical topmark.	
1765	- SOUTH JETTY LIGHT 1	33-31-22.590N 079-01-37.320W	Q G	27	4	SG on dolphin.	

(1) No.	(2) Name and Location	(3) Position	(4) Characteristic	(5) Height	(6) Range	(7) Structure	(8) Remarks
	SOUTH CAROLINA - Seventh District						
	MYRTLE GROVE SOUND AND CAPE FEAR RIVER TO CASINO CREEK (Chart 11534)						
	Murrells Inlet						
1770	- NORTH JETTY LIGHT 2	33-31-27.138N 079-01-33.168W	Q R	20	4	TR on dolphin.	
1775	- Buoy 4	33-31-38.101N 079-01-48.839W				Red nun.	
1778	- Buoy 4A	33-31-40.766N 079-01-56.991W				Red nun.	
1780	- *Lighted Buoy 6*	33-31-43.497N 079-02-04.124W	Q R		4	Red.	
1790	- Buoy 8	33-31-51.409N 079-02-08.527W				Red nun.	
1795	- Buoy 7	33-31-49.911N 079-02-10.302W				Green can.	
1795.5	- Buoy 9	33-32-03.383N 079-02-05.645W				Green can.	
1800	- LIGHT 10	33-32-09.462N 079-01-58.344W	Fl R 4s	12	3	TR on pile.	
1803	- Buoy 10A	33-32-32.868N 079-01-39.475W				Red nun.	
1805	- *Lighted Buoy 11*	33-32-48.505N 079-01-28.687W	Fl G 4s		5	Green.	
1815	- Buoy 14	33-32-58.368N 079-01-31.361W				Red nun.	
1820	- Buoy 16	33-33-03.944N 079-01-30.188W				Red nun.	
1825	- Buoy 17	33-33-07.930N 079-01-23.045W				Green can.	
1830	- Daybeacon 19	33-33-11.184N 079-01-16.734W				SG on pile.	
1830.5	- Buoy 19A	33-33-13.992N 079-01-15.090W				Green can.	
1835	- Daybeacon 21	33-33-17.274N 079-01-16.986W				SG on pile.	
1840	- Daybeacon 23	33-33-19.758N 079-01-22.110W				SG on pile.	
1845	- Daybeacon 24	33-33-19.476N 079-01-31.770W				TR on pile.	
1850	- Buoy 25	33-33-10.831N 079-01-39.886W				Green can.	
1851	- Buoy 26	33-33-12.196N 079-01-41.159W				Red nun.	
1855	- Buoy 27	33-33-10.794N 079-01-43.824W				Green can.	
	WINYAH BAY (Chart 11532)						
	Winyah Bay Channel						
1865 125	*Winyah Bay Lighted Whistle Buoy WB*	33-11-37.137N 079-05-10.908W	Mo (A) W		6	Red and white stripes with red spherical topmark.	
1870	Winyah Bay North Jetty End Buoy 2N	33-12-13.949N 079-08-52.212W				Red nun.	
1875	WINYAH BAY RANGE A FRONT LIGHT	33-11-34.023N 079-10-04.771W	Iso W 4s (NIGHT) Fl W 2.5s (DAY)	13 19		Skeleton tower piles.	Visible 0.5° each side of rangeline (Day). Visible 10° each side of rangeline (Night). Lighted throughout 24 hours.
1875.5	WINYAH BAY RANGE A FRONT PASSING LIGHT	33-11-33.962N 079-10-05.112W	Fl W 2.5s	17	5	On same structure as Winyah Bay Range A Front Light.	
1880	WINYAH BAY RANGE A REAR LIGHT 875 yards, 270° from front light.	33-11-34.017N 079-10-35.659W	Iso W 6s (NIGHT) Iso W 6s (DAY)	40 44		Skeleton tower on piles.	Visible 0.5° each side of range line (Day). Visible 10° each side of range line (Night). Lighted throughout 24 hours.
1885	- *Lighted Bell Buoy 4*	33-11-37.204N 079-07-13.159W	Fl R 4s		5	Red.	

(1) No.	(2) Name and Location	(3) Position	(4) Characteristic	(5) Height	(6) Range	(7) Structure	(8) Remarks
			SOUTH CAROLINA - Seventh District				
	WINYAH BAY (Chart 11532)						
	Winyah Bay Channel						
1890	- *Lighted Buoy 5*	33-11-30.877N 079-08-02.106W	Fl G 2.5s		5	Green.	
1890.5	- *Lighted Buoy 5A*	33-11-30.416N 079-08-34.149W	Fl G 4s		5	Green.	
1895	- *Lighted Buoy 6*	33-11-36.733N 079-08-02.408W	Fl R 2.5s		5	Red.	
1895.5	- *Lighted Buoy 6A*	33-11-37.805N 079-08-34.014W	Fl R 4s		5	Red.	
1900	- *Lighted Buoy 7*	33-11-31.073N 079-09-07.897W	Q G		4	Green.	
1905	- *Lighted Buoy 8*	33-11-37.541N 079-09-06.751W	Q R		4	Red.	
1910	WINYAH BAY RANGE B FRONT LIGHT	33-11-58.137N 079-10-55.062W	Q G	20		KRW on dolphin.	Visible 1.5° each side of rangeline.
1915	WINYAH BAY RANGE B REAR LIGHT 308 yards, 285.1° from front light.	33-12-00.516N 079-11-05.574W	Iso G 6s	48		KRW on skeleton tower on piles.	Visible 1.5° each side of rangeline.
1920	- *Lighted Buoy 9*	33-11-43.588N 079-10-07.747W	Fl G 2.5s		5	Green.	
1925	- *Lighted Buoy 10*	33-11-49.998N 079-10-04.941W	Fl R 2.5s		5	Red.	
1930	- *Lighted Buoy 11*	33-11-51.453N 079-10-38.783W	Q G		3	Green.	
1935	- *Lighted Buoy 12*	33-11-59.703N 079-10-38.072W	Q R		4	Red.	
1940	WINYAH BAY RANGE C FRONT LIGHT	33-14-28.671N 079-11-50.026W	Q W	21		KRW on square skeleton tower on piles. On same structure as Winyah Bay Lower Range E Front Light.	Visible 4° each side of rangeline.
1945	WINYAH BAY RANGE C REAR LIGHT 1,218 yards, 341.9° from front light.	33-15-03.036N 079-12-03.371W	Iso W 6s	48		KRW on square skeleton tower on piles.	Visible 4° each side of rangeline.
1950	- *Lighted Buoy 13*	33-12-22.077N 079-11-05.187W	Q G		4	Green.	
1955	- *Lighted Buoy 14*	33-12-32.964N 079-11-02.138W	Q R		4	Red.	
1958	Coast Guard Mooring Buoy WB	33-13-54.000N 079-11-30.000W				White can with blue band labeled CG.	
1960	- *Lighted Buoy 15*	33-13-54.150N 079-11-40.265W	Fl G 2.5s		5	Green.	
1965	- *Lighted Buoy 16*	33-13-56.221N 079-11-34.997W	Fl R 2.5s		5	Red.	
1970	WINYAH BAY RANGE D FRONT LIGHT	33-15-25.860N 079-12-59.701W	Q W	22		KRW on dolphin.	Visible 4° each side of rangeline.
1975	WINYAH BAY RANGE D REAR LIGHT 696 yards, 322.5° from front light.	33-15-42.262N 079-13-14.670W	Iso W 6s	40		KRW on square skeleton tower.	Visible 4° each side of rangeline.
1978	Lower Winyah Bay Inshore Reef Buoy	33-14-24.000N 079-11-35.000W				Yellow can.	Private aid.
1980	- *Lighted Buoy 17*	33-14-50.999N 079-12-33.174W	Fl G 2.5s		5	Green.	
1990	- *Lighted Buoy 18*	33-15-07.381N 079-12-38.572W	Q R		4	Red.	
1995	- LIGHT 19	33-15-11.867N 079-12-56.350W	Q G	16	4	SG on dolphin.	

(1) No.	(2) Name and Location	(3) Position	(4) Characteristic	(5) Height	(6) Range	(7) Structure	(8) Remarks
			SOUTH CAROLINA - Seventh District				
	WINYAH BAY (Chart 11532)						
	Winyah Bay Channel						
2000	WINYAH BAY LOWER RANGE E FRONT LIGHT	33-14-28.685N 079-11-50.046W	Q W	22		KRW on skeleton tower on piles. On same structure as Winyah Bay Range C Front Light.	Visible 2° each side of rangeline.
2005	WINYAH BAY LOWER RANGE E REAR LIGHT 777 yards, 130.4° from front light.	33-14-13.728N 079-11-29.159W	Iso W 6s	46		KRW on skeleton tower on piles.	Visible 2° each side of rangeline.
	Belle Isle Marina						
2015	- Daybeacon 2	33-18-23.000N 079-17-21.500W				TR on pile.	Private aid.
2020	- Daybeacon 3	33-18-07.200N 079-16-54.600W				SG on dolphin.	Private aid.
2025	- Daybeacon 4	33-18-25.000N 079-17-24.500W				TR on dolphin.	Private aid.
2030	- Daybeacon 5	33-18-22.200N 079-17-24.500W				SG on pile.	Private aid.
	Winyah Bay Channel						
2045	WINYAH BAY UPPER RANGE E FRONT LIGHT	33-18-22.278N 079-17-16.704W	Q W	20		KRW on dolphin.	Visible 1.5° each side of rangeline. Passing light visible all around.
2050	WINYAH BAY UPPER RANGE E REAR LIGHT 569 yards, 310.4° from front light.	33-18-33.007N 079-17-31.885W	Iso W 6s	41		KRW on square skeleton tower.	Visible 1.5° each side of rangeline.
2055	- *Lighted Buoy 21*	33-15-34.057N 079-13-25.482W	Fl G 2.5s		5	Green.	
2060	- *Lighted Buoy 22*	33-16-01.920N 079-13-56.592W	Fl R 2.5s		5	Red.	
2065	- *Lighted Buoy 23*	33-16-17.917N 079-14-26.346W	Fl G 6s		5	Green.	
2070	- *Lighted Buoy 24*	33-16-41.496N 079-14-49.446W	Fl R 4s		5	Red.	
2075	Winyah Bay Entrance Tide Gage Daybeacon	33-16-24.601N 079-15-26.183W				NW on pile worded TIDE GAUGE.	Maintained by U.S. Army Corps of Engineers. Private aid.
2078	Upper Winyah Bay Inshore Reef Buoy	33-17-08.000N 079-14-58.000W				Yellow can.	Private aid.
2080	- *Lighted Buoy 25*	33-16-57.804N 079-15-22.925W	Fl G 4s		5	Green.	
2085	- *Lighted Buoy 26*	33-17-24.282N 079-15-50.372W	Fl R 6s		4	Red.	
2090	- *Lighted Buoy 27*	33-17-41.532N 079-16-23.273W	Fl G 2.5s		5	Green.	
2095	- LIGHT 28	33-18-03.246N 079-16-44.322W	Fl R 2.5s	16	5	TR on dolphin.	
2100 34095	- *Lighted Buoy 30*	33-18-28.300N 079-17-06.787W	Q R		4	Red with yellow square.	
2105 34090	- *Lighted Buoy 32*	33-18-40.620N 079-17-08.769W	Fl R 2.5s		5	TR-SY.	
2110 34085	- LIGHT 33	33-18-53.274N 079-17-16.716W	Fl G 4s	16	5	SG-TY on dolphin.	
2115	RABBIT ISLAND CHANNEL RANGE FRONT LIGHT	33-20-25.168N 079-16-55.657W	Q R	25		KRW-I on tower on pile.	Visible 1.5° each side of range line.
2120	RABBIT ISLAND CHANNEL RANGE REAR LIGHT 1,130 yards, 009.1° front light.	33-20-56.419N 079-16-49.561W	Iso R 6s	48		KRW on tower on pile.	Visible 1.5° each side of range line.
2125 34080	- *Lighted Buoy 34*	33-19-08.000N 079-17-07.687W	Fl R 4s		5	Red with yellow square.	

(1) No.	(2) Name and Location	(3) Position	(4) Characteristic	(5) Height	(6) Range	(7) Structure	(8) Remarks
			SOUTH CAROLINA - Seventh District				
	WINYAH BAY (Chart 11532)						
	Winyah Bay Channel						
2130 34075	- *Lighted Buoy 36*	33-19-52.889N 079-16-59.138W	Fl R 2.5s		5	Red with yellow square.	
2135 34070	- LIGHT 37	33-20-05.059N 079-17-05.080W	Fl G 2.5s	16	5	SG-TY on pile.	
2140 34065	- *Lighted Buoy 38*	33-20-18.101N 079-16-49.185W	Q R		4	Red with yellow square.	
2145 34060	- *Lighted Buoy 39*	33-20-43.047N 079-16-43.459W	Q G		4	Green with yellow triangle.	
2150 34055	- LIGHT 40	33-20-44.959N 079-16-32.301W	Q R	16	4	TR-SY on dolphin.	
	Sampit Point						
2155	- CHANNEL LIGHT 41	33-20-57.594N 079-16-46.926W	Fl G 2.5s	16	5	SG on pile.	
2160	- CHANNEL LIGHT 42	33-21-00.702N 079-16-42.258W	Fl R 4s	16	5	TR on dolphin.	
2165	- CHANNEL LIGHT S	33-21-22.206N 079-16-54.264W	Fl (2+1)R 6s	16	5	JR on dolphin.	
2170	- CHANNEL LIGHT 44	33-21-51.624N 079-17-10.722W	Fl R 4s	16	5	TR on pile.	
2175	- CHANNEL LIGHT 46	33-21-55.050N 079-17-17.508W	Fl R 4s	16	3	TR on dolphin.	
2180	SAMPIT RIVER SIDE CHANNEL LIGHT 47	33-21-51.378N 079-17-25.452W	Fl G 4s	12	5	SG on dolphin.	
2185	SAMPIT RIVER SIDE CHANNEL LIGHT 48	33-21-59.712N 079-17-16.488W	Fl R 4s	16	4	TR on pile.	
	Great Pee Dee River						
2195	- Daybeacon 2	33-21-12.528N 079-16-18.546W				TR on pile.	
2200	- Daybeacon 3	33-21-29.682N 079-16-15.648W				SG on pile.	
2205	- Daybeacon 4	33-21-26.970N 079-16-09.726W				TR on pile.	
2210	- Daybeacon 6	33-21-42.222N 079-15-59.496W				TR on pile.	
2215	- Daybeacon 9	33-22-10.704N 079-15-51.384W				SG on west span of bridge structure.	
2220	- Daybeacon 10	33-22-10.272N 079-15-49.308W				TR on dolphin.	
	WINYAH BAY ENTRANCE TO ISLE OF PALMS (Chart 11531)						
	Clarks Creek						
2230	- Lighted Buoy 2	32-59-46.347N 079-28-35.690W	Fl R 4s		5	Red nun.	
2245	- *Lighted Buoy 5*	33-00-13.339N 079-28-39.816W	Q G		4	Green.	
2247	- *Lighted Buoy 6*	33-00-34.364N 079-28-35.754W	Fl R 2.5s		5	Red nun.	
2310	Five Fathom Creek Daybeacon 11	33-01-00.133N 079-28-36.765W				SG on pile.	
2315	Five Fathom Creek Daybeacon 12	33-01-31.668N 079-28-28.758W				TR on pile.	
2320	Five Fathom Creek Daybeacon 13	33-02-00.432N 079-28-20.112W				SG on pile.	
2325	Five Fathom Creek Daybeacon 14	33-02-15.157N 079-28-18.861W				TR on pile.	
2330	Five Fathom Creek Daybeacon 16	33-02-42.455N 079-28-45.641W				TR on pile.	
2335	Five Fathom Creek Daybeacon 17	33-02-58.650N 079-28-35.797W				SG on pile.	
2340	Five Fathom Creek Daybeacon 18	33-03-05.082N 079-28-13.785W				TR on pile.	
2345	TOWN CREEK LIGHT 20	33-04-01.236N 079-27-54.696W	Fl R 2.5s	12	5	TR on pile.	
2350	Town Creek Daybeacon 21	33-04-08.514N 079-27-55.146W				SG on pile.	

(1) No.	(2) Name and Location	(3) Position	(4) Characteristic	(5) Height	(6) Range	(7) Structure	(8) Remarks
			SOUTH CAROLINA - Seventh District				
	WINYAH BAY ENTRANCE TO ISLE OF PALMS (Chart 11531)						
	Clarks Creek						
2355	TOWN CREEK LIGHT 22	33-04-17.832N 079-27-55.074W	Fl R 6s	16	5	TR on pile.	
2360	Town Creek Daybeacon 24	33-04-26.538N 079-27-46.560W				TR on pile.	
2365	Town Creek Daybeacon 25	33-04-35.682N 079-27-38.946W				SG on pile.	
	CHARLESTON ENTRANCE (Chart 11528)						
	Charleston Harbor						
2370 200	*Charleston Entrance Lighted Buoy C*	32-37-04.843N 079-35-29.709W	Mo (A) W		6	Red and white stripes with red spherical topmark.	RACON: K (- . -)
2370.1	- *Channel Lighted Buoy 1*	32-37-49.224N 079-37-13.680W	Fl G 2.5s		5	Green.	
2370.2	- *Channel Lighted Buoy 2*	32-37-59.790N 079-37-11.034W	Fl R 2.5s		4	Red.	
2370.3	- *Channel Lighted Buoy 3*	32-38-30.048N 079-38-40.008W	Fl G 4s		5	Green.	
2370.4	- *Channel Lighted Buoy 4*	32-38-40.902N 079-38-35.700W	Fl R 4s		5	Red.	
2370.6	- *Channel Lighted Buoy 6*	32-39-22.744N 079-40-01.858W	Q R		4	Red.	
2370.7	- *Channel Lighted Buoy 7*	32-39-54.672N 079-41-37.956W	Fl G 2.5s		5	Green.	
2375	- *Channel Lighted Buoy 8*	32-40-02.904N 079-41-29.406W	Fl R 2.5s		5	Red.	
2375.5	- *Channel Lighted Buoy 9*	32-40-36.232N 079-43-06.329W	Fl G 4s		5	Green.	
2380	- *Channel Lighted Buoy 10*	32-40-46.776N 079-43-00.456W	Fl R 4s		5	Red.	
2385	FORT SUMTER RANGE FRONT LIGHT	32-45-04.354N 079-52-14.979W	Fl W 2.5s (NIGHT) F W (DAY)	38 26		On skeleton tower.	Visible 0.5° each side of range line. Lighted throughout 24 hours.
2388	FORT SUMTER RANGE FRONT LIGHT PASSING LIGHT	32-45-04.360N 079-52-14.624W	Fl W 2.5s	26	5	On same structure as Fort Sumter Range Front Light.	
2390	FORT SUMTER RANGE REAR LIGHT 3,665 yards, 298.6° from front light.	32-45-57.607N 079-54-06.965W	Iso W 6s (NIGHT) F W (DAY)	170 166		On skeleton tower on piles.	Visible 0.5° each side of range line. Lighted throughout 24 hours.
2393	FORT SUMTER RANGE REAR LIGHT PASSING LIGHTS	32-45-57.613N 079-54-06.910W	Fl W 6s	50	5	On same structure as Fort Sumter Range Rear Light.	N Corner. S Corner.
2395.5	- *Channel Lighted Buoy 11*	32-41-16.914N 079-44-30.024W	Fl G 6s		5	Green.	
2400	- *Channel Lighted Buoy 12*	32-41-24.480N 079-44-17.886W	Fl R 6s		4	Red.	
2400.2	- *Channel Lighted Buoy 13*	32-41-58.541N 079-45-56.493W	Fl G 2.5s		5	Green.	
2400.5	- *Channel Lighted Buoy 14*	32-42-08.412N 079-45-49.824W	Fl R 2.5s		5	Red.	
2405	- *Channel Lighted Buoy 15*	32-42-46.540N 079-47-36.498W	Fl G 4s		5	Green.	
2410	- *Channel Lighted Buoy 16*	32-42-56.077N 079-47-31.430W	Fl R 4s		5	Red.	
2415	- *Channel Lighted Buoy 17*	32-43-18.125N 079-48-42.884W	Q G		4	Green.	
2420	- *Channel Lighted Bell Buoy 18*	32-43-26.647N 079-48-37.074W	Q R		4	Red.	
2425	- *Channel Lighted Buoy 19*	32-43-47.559N 079-49-44.879W	Fl G 4s		5	Green.	
2430	- *Channel Lighted Buoy 20*	32-43-56.179N 079-49-39.079W	Fl R 4s		5	Red.	
2435	- *Channel Lighted Buoy 21*	32-44-17.638N 079-50-48.306W	Q G		4	Green.	

(1) No.	(2) Name and Location	(3) Position	(4) Characteristic	(5) Height	(6) Range	(7) Structure	(8) Remarks
			SOUTH CAROLINA - Seventh District				
	CHARLESTON ENTRANCE (Chart 11528)						
	Charleston Harbor						
2440	- *Channel Lighted Bell Buoy 22*	32-44-25.503N 079-50-40.750W	Q R		4	Red.	
2445	- South Jetty Buoy 2	32-43-51.316N 079-51-00.311W				Red nun..	
2450	- South Jetty Buoy 1	32-43-51.009N 079-51-05.497W				Green can.	
2455	MOUNT PLEASANT RANGE FRONT LIGHT	32-46-19.919N 079-52-52.122W	Fl W 2.5s	18		Skeleton tower on piles.	Visible 1.5° each side of rangeline. Lighted throughout 24 hours.
2460	MOUNT PLEASANT RANGE REAR LIGHT 666 yards, 317.6° from front light.	32-46-34.555N 079-53-07.873W	Iso W 6s	52		Skeleton tower on piles.	Visible 1.5°each side of rangeline. 2 F R lights marking top of Cooper River Bridge are visible when using this range. Lighted throughout 24 hours.
	CHARLESTON HARBOR (Chart 11524)						
	Charleston Harbor						
2465	- *Channel Lighted Buoy 23*	32-44-33.699N 079-51-05.875W	Fl G 2.5s		5	Green.	
2470	- *Channel Lighted Buoy 24*	32-44-57.172N 079-51-17.382W	Fl R 2.5s		5	Red.	
2475	- Rock Groin Buoy 2	32-45-19.640N 079-51-29.127W				Red nun.	
2480	- *Channel Lighted Buoy 25*	32-45-25.644N 079-52-03.780W	Fl G 4s		5	Green.	
	Charleston Harbor North Channel						
2485	REBELLION REACH RANGE FRONT LIGHT	32-46-53.591N 079-54-11.805W	Fl G 2.5s	16		On skeleton tower on piles.	Visible 0.5° each side of range line. Lighted throughout 24 hours.
2490	REBELLION REACH RANGE REAR LIGHT 447 yards, 305.8° from front light.	32-47-01.993N 079-54-25.299W	Iso G 6s	46		On skeleton tower on piles.	Visible 0.5° each side of rangeline. Lighted throughout 24 hours.
2500	- *Lighted Buoy 27*	32-46-17.088N 079-53-19.152W	Fl G 2.5s		5	Green.	
2505	- *Lighted Buoy 28*	32-46-22.116N 079-53-15.528W	Fl R 2.5s		5	Red.	
2505.5	BENNIS REACH RANGE FRONT LIGHT	32-47-17.763N 079-55-28.611W	F R	29			
2506	BENNIS REACH RANGE REAR LIGHT 448 yards, 297º from front light.	32-47-23.927N 079-55-42.577W	F R	71			
2510	- *Lighted Buoy 29*	32-46-27.204N 079-53-41.820W	Fl G 6s		5	Green.	
2530	- *Lighted Buoy 31*	32-46-38.814N 079-54-08.694W	Fl G 4s		5	Green.	
2535	- *Lighted Buoy 32*	32-46-43.962N 079-54-04.968W	Fl R 4s		5	Red.	
2540	- *Lighted Buoy 34*	32-46-58.554N 079-54-36.792W	Q R		4	Red.	
2545	HORSE REACH RANGE FRONT LIGHT	32-46-36.871N 079-54-30.362W	Q W	15		KRW on dolphin.	Visible all around; higher intensity on rangeline.
2550	HORSE REACH RANGE REAR LIGHT 545 yards, 145.2° from front light	32-46-23.465N 079-54-19.641W	Iso W 6s	30		KRW on skeleton tower on piles.	Visible 2° each side of rangeline.
2555	- *Lighted Buoy 35*	32-46-58.950N 079-54-53.682W	Fl G 2.5s		5	Green.	
	Charleston Harbor Marina						
2555.1	- SOUTH PIER LIGHT	32-47-06.174N 079-54-37.379W	Q W				Private aid.

(1) No.	(2) Name and Location	(3) Position	(4) Characteristic	(5) Height	(6) Range	(7) Structure	(8) Remarks
			SOUTH CAROLINA - Seventh District				
	CHARLESTON HARBOR (Chart 11524)						
	Charleston Harbor						
	Charleston Harbor Marina						
2555.2	- SOUTHWEST PIER LIGHT	32-47-12.146N 079-54-40.105W	Fl W 2.5s				Private aid.
2555.3	- NORTHWEST PIER LIGHT	32-47-15.401N 079-54-40.064W	Fl W 4s				Private aid.
2555.4	- NORTH PIER LIGHT	32-47-18.932N 079-54-37.560W	Fl W 6s				Private aid.
	Patriots Point						
2560	- OBSTRUCTION LIGHT	32-47-19.635N 079-54-34.313W	F W	26		On dolphin.	Private aid.
2565	- Daybeacon 1	32-47-33.420N 079-54-34.560W				SG on pile.	Private aid.
2570.5	- Daybeacon 3	32-47-32.580N 079-54-33.060W				SG on pile.	Private aid.
	Charleston Harbor North Channel						
2580	HOG ISLAND REACH RANGE FRONT LIGHT	32-46-52.048N 079-54-57.929W	Fl W 2.5s	20			Visible 4° each side of rangeline. Lighted throughout 24 hours.
2585	HOG ISLAND REACH RANGE REAR LIGHT 141 yards, 172.4° from front light.	32-46-47.890N 079-54-57.327W	Iso W 6s	41			Visible 4°each side of rangeline. Lighted throughout 24 hours.
2590	- *Lighted Buoy 36*	32-47-17.076N 079-54-54.702W	Fl R 2.5s		3	Red.	
2595	- *Lighted Buoy 37*	32-47-37.730N 079-55-06.841W	Fl G 4s		5	Green.	
2600	- *Lighted Buoy 38*	32-47-47.286N 079-54-58.116W	Fl R 4s		5	Red.	
	Charleston Harbor						
2605	*Hog Island Reach Channel Lighted Buoy 39*	32-47-57.092N 079-55-03.534W	Fl G 2.5s		5	Green.	
2610	**ARTHUR RAVENEL BRIDGE RACON**	32-48-14.634N 079-54-55.313W				On bridge.	RACON: B (- . . .) Aid maintained by State DOT Private aid.
2615	*Hog Island Reach Channel Lighted Buoy 41*	32-48-26.747N 079-54-58.536W	Fl G 2.5s		5	Green.	
2620	*Hog Island Reach Channel Lighted Buoy 42*	32-48-15.738N 079-54-50.059W	Fl R 2.5s		5	Red.	
	Charleston Harbor South Channel						
2635 34570	- *Lighted Buoy 2*	32-45-34.406N 079-52-55.861W	Fl R 2.5s		5	Red with yellow triangle.	
2640	*Lower Middle Ground Anchorage Lighted Buoy L*	32-45-51.736N 079-53-23.412W	Fl Y 4s		5	Yellow.	
2645	Ripley Daybeacon	32-45-53.784N 079-54-19.047W				NW on pile worded DANGER SUBMERGED ROCK.	
2647 34573	ASHLEY RIVER LIGHT 1	32-45-30.278N 079-54-56.162W	Fl G 2.5s	16	5	SG-SY on dolphin.	
2649	South Channel Obstruction Daybeacon A	32-45-19.048N 079-54-59.843W				NW on pile worded DANGER OBSTRUCTION.	Private aid.
2649.1	South Channel Obstruction Daybeacon B	32-45-15.699N 079-54-59.839W				NW on pile worded DANGER OBSTRUCTION.	Private aid.
2650 34575	BATTERY POINT LIGHT BP	32-45-37.451N 079-55-04.982W	Fl (2+1)R 6s	16	5	JR on dolphin with yellow triangle.	
2655	- *Lighted Buoy 4*	32-45-50.689N 079-54-57.600W	Fl R 4s		4	Red.	
2660	- Daybeacon 5	32-46-11.760N 079-55-22.330W				SG on pile.	
2685	- Daybeacon 6	32-46-44.142N 079-55-03.030W				TR on dolphin.	

(1) No.	(2) Name and Location	(3) Position	(4) Characteristic	(5) Height	(6) Range	(7) Structure	(8) Remarks
			SOUTH CAROLINA - Seventh District				
	CHARLESTON HARBOR (Chart 11524)						
	Charleston Harbor						
	Charleston Harbor South Channel						
2688	CAROLINA YACHT CLUB LIGHT A	32-46-26.490N 079-55-25.300W	Fl W 4s			On breakwater.	Private aid.
2688.1	CAROLINA YACHT CLUB LIGHT B	32-46-25.530N 079-55-25.380W	Fl W 2.5s			On breakwater.	Private aid.
2688.2	CAROLINA YACHT CLUB LIGHT C	32-46-24.430N 079-55-25.460W	Fl W 4s			On breakwater.	Private aid.
2688.3	CAROLINA YACHT CLUB LIGHT D	32-46-23.300N 079-55-25.550W	Fl W 2.5s			On breakwater.	Private aid.
2688.4	CAROLINA YACHT CLUB LIGHT E	32-46-23.370N 079-55-26.750W	Fl W 4s			On breakwater.	Private aid.
2688.5	CAROLINA YACHT CLUB LIGHT F	32-46-23.450N 079-55-28.260W	Fl W 2.5s			On breakwater.	Private aid.
2688.6	CAROLINA YACHT CLUB LIGHT G	32-46-23.520N 079-55-29.380W	Fl W 4s			On breakwater.	Private aid.
2688.7	CAROLINA YACHT CLUB LIGHT H	32-46-24.640N 079-55-29.260W	Fl W 2.5s			On breakwater.	Private aid.
	Cooper River						
2690	- *Lighted Buoy 43*	32-48-40.926N 079-55-01.554W	Fl G 4s		5	Green.	
2695	- *Lighted Buoy 44*	32-48-57.673N 079-55-03.883W	Fl R 6s		5	Red.	
2700	- LIGHT 45	32-48-54.382N 079-55-17.291W	Fl G 6s	16	5	SG on dolphin.	
2705	DRUM ISLAND CHANNEL RANGE FRONT LIGHT	32-48-39.168N 079-54-32.954W	Q R	23		KRW on skeleton tower on piles.	Visible all around; higher intensity on rangeline.
2710	DRUM ISLAND CHANNEL RANGE REAR LIGHT 234 yards, 120.9° from front light.	32-48-35.932N 079-54-25.927W	Iso R 6s	37		KRW on skeleton tower on piles.	Visible 4° each side of rangeline.
	Town Creek Channel						
2715	- *Lighted Buoy 2*	32-47-43.408N 079-55-27.071W	Q R		4	Red.	
2725	- LIGHT 5	32-48-34.593N 079-55-57.886W	Fl G 4s	12	5	SG on pile.	
2730	- *Lighted Buoy 7*	32-48-58.680N 079-55-45.812W	Fl G 4s		4	Green.	
	Cooper River						
2735	DRUM ISLAND PREFERRED CHANNEL LIGHT D On north point of spit.	32-49-01.014N 079-55-35.854W	Fl (2+1)G 6s	12	5	JG on dolphin.	
2740	- *Lighted Buoy 46*	32-49-09.042N 079-55-28.953W	Fl R 4s		5	Red.	
2750	- DIKE LIGHT 47	32-49-27.711N 079-55-55.534W	Fl G 4s	22	5	SG on skeleton tower.	
2750.5	- MIDDLE DIKE OBSTRUCTION LIGHT	32-50-01.328N 079-56-02.023W	Fl W 4s	21	5	NW on skeleton tower worded DANGER UNDERWATER DIKE.	
2755	DANIEL ISLAND REACH RANGE FRONT LIGHT	32-50-59.683N 079-55-41.389W	Q W	16			LIghted throughout 24 hours.
2760	DANIEL ISLAND REACH RANGE REAR LIGHT 198 yards, 002.5° from front light.	32-51-05.557N 079-55-41.012W	Iso W 6s	38			Lighted throughout 24 hours.
2765	- *Lighted Buoy 48*	32-49-31.855N 079-55-41.162W	Fl R 4s		5	Red.	
	Shipyard Creek Channel						
2770	- LIGHT 2	32-49-49.999N 079-56-07.706W	Fl R 4s	12	5	TR on pile.	
2775	- LIGHT 4	32-49-51.131N 079-56-22.184W	Fl R 4s	16	5	TR on pile.	

(1) No.	(2) Name and Location	(3) Position	(4) Characteristic	(5) Height	(6) Range	(7) Structure	(8) Remarks
			SOUTH CAROLINA - Seventh District				
	CHARLESTON HARBOR (Chart 11524)						
	Charleston Marina						
2788	- BREAKWATER SOUTHEAST LIGHT	32-49-51.420N 079-56-02.100W	Fl W 2.5s			On floating breakwater.	Private aid.
2788.1	- BREAKWATER SOUTHWEST LIGHT	32-49-51.420N 079-56-07.920W	Q W			On floating breakwater.	Private aid.
2788.2	- BREAKWATER NORTHWEST LIGHT	32-49-59.280N 079-56-04.560W	Fl W 6s			On floating breakwater.	Private aid.
2788.3	- BREAKWATER NORTHEAST LIGHT	32-49-59.700N 079-56-01.260W	Fl W 4s	4		On floating breakwater.	Private aid.
2788.4	- BREAKWATER NORTH ENTRANCE LIGHT	32-49-55.920N 079-56-01.140W	Fl W 6s			On floating breakwater.	Private aid.
2788.5	- BREAKWATER SOUTH ENTRANCE LIGHT	32-49-54.540N 079-56-01.080W	Fl W 6s			On floating breakwater.	Private aid.
	Cooper River						
2790	- NORTH DEGAUSSING WEST PLATFORM LIGHT	32-49-58.000N 079-55-53.300W	Q G	12		White rectangular daymark on piles.	Maintained by U.S. Navy. Private aid.
2795	CLOUTER CREEK REACH RANGE FRONT LIGHT	32-50-55.014N 079-55-39.224W	Q W	22		Skeleton tower on piles.	Visible 1.5° each side of rangeline. Lighted throughout 24 hours.
2800	CLOUTER CREEK REACH RANGE REAR LIGHT 133 yards, 113° from front light.	32-50-53.427N 079-55-34.932W	Iso W 6s	38		Skeleton tower on piles.	Visible 1.5° each side of rangeline. Lighted throughout 24 hours.
2801	- *Lighted Buoy 48A*	32-50-39.966N 079-55-36.990W	Q R		4	Red.	
2803	- *Lighted Buoy 49*	32-50-36.076N 079-55-47.845W	Fl G 4s		5	Green.	
2805	- DIKE LIGHT 49A	32-50-42.584N 079-55-52.207W	Fl G 4s	20	4	SG on skeleton tower.	
2806	- EAST DIKE LIGHT	32-50-42.600N 079-55-53.880W	Fl Y 4s			Mounted on Dike.	Private aid.
2806.1	COPPER RIVER CENTER DIKE LIGHT	32-50-42.600N 079-55-52.800W	Fl Y 2.5s			Mounted on Dike.	Private aid.
2806.2	- WEST DIKE LIGHT	32-50-42.600N 079-55-59.520W	Fl Y 4s			Mounted on Dike.	Private aid.
2810	U.S. SOUTH NAVY PIER Q LIGHT (1)	32-51-06.630N 079-56-35.313W	F G			On pier.	Maintained by U.S. Navy. Private aid.
2815	U.S. SOUTH NAVY PIER P LIGHT (1)	32-51-10.430N 079-56-37.613W	F G			On pier.	Maintained by U.S. Navy. Private aid.
2820	U.S. NAVY PIER Z LIGHTS (2)	32-51-14.630N 079-57-03.313W	F G			On pier.	Maintained by U.S. Navy. Private aid.
2825	U.S. SOUTH NAVY PIER NORTH LIGHT (1)	32-51-11.730N 079-56-45.513W	F G			On pier.	Maintained by U.S. Navy. Private aid.
2830	U.S. SOUTH NAVY PIER M LIGHT	32-51-15.630N 079-56-52.313W	F G			On pier.	Maintained by U.S. Navy. Private aid.
2833	- *Lighted Buoy 50*	32-51-07.869N 079-56-04.031W	Fl R 2.5s		5	Red.	
2840	- *Lighted Buoy 50A*	32-51-17.601N 079-56-30.381W	Fl R 4s		5	Red.	
2845	U SOUTH NAVY PIER L LIGHT	32-51-19.430N 079-57-05.913W	F G			On pier.	Maintained by U.S. Navy. Private aid.
2850	U SOUTH NAVY PIER K LIGHT (2)	32-51-22.530N 079-57-09.814W	F G			On pier.	Maintained by U.S. Navy. Private aid.
2855	- *Lighted Buoy 52*	32-51-31.548N 079-57-10.164W	Fl R 4s		5	Red.	
2860	- *Lighted Buoy 52A*	32-51-49.893N 079-57-30.567W	Fl R 6s		5	Red.	
2869	- LIGHT 53	32-52-07.560 N 079-57-52.860 W	Fl G 2.5s	18	5	SG on dolphin.	
2870	- *Lighted Buoy 54*	32-52-16.788N 079-57-47.790W	Fl R 2.5s		5	Red	
2875	- *Lighted Buoy 54A*	32-52-45.332N 079-57-54.883W	Fl R 4s		5	Red.	

(1) No.	(2) Name and Location	(3) Position	(4) Characteristic	(5) Height	(6) Range	(7) Structure	(8) Remarks
			SOUTH CAROLINA - Seventh District				
	CHARLESTON HARBOR (Chart 11524)						
	Cooper River						
2880	CHEM MARINE SOUTH MOORING DOLPHIN LIGHT	32-52-50.129N 079-58-05.213W	F G			On dolphin.	Private aid.
2885	CHEM MARINE SOUTH BTG DOLPHIN LIGHT	32-52-51.428N 079-58-04.413W	F G			On dolphin.	Private aid.
2890	CHEM MARINE NORTH BTG DOLPHIN LIGHT	32-52-56.528N 079-58-04.013W	F G			On dolphin.	Private aid.
2895	CHEM MARINE NORTH MOORING DOLPHIN LIGHT	32-52-57.628N 079-58-04.213W	F G			On dolphin.	Private aid.
2897	- *Lighted Buoy 55*	32-52-28.155N 079-57-58.887W	Fl G 4s		5	Green.	
2900	- *Lighted Buoy 56*	32-53-08.915N 079-57-52.696W	Fl R 6s		4	Red.	
2905	- Buoy 56A	32-53-17.256N 079-57-50.214W				Red nun.	
2905.5	**MARK CLARK I-526 BRIDGE RACON**	32-53-30.000N 079-57-51.000W				On bridge.	RACON: B (- . . .) Private aid.
2910	- Buoy 56B	32-53-34.929N 079-57-45.763W				Red nun.	
2915	- Buoy 57	32-53-36.888N 079-57-52.603W				Green can.	
2920	- *Lighted Buoy 58*	32-53-43.784N 079-57-42.331W	Fl R 2.5s		5		
2925	- *Lighted Buoy 60*	32-54-12.382N 079-57-16.235W	Fl R 4s		5	Red.	
	COOPER RIVER (Chart 11527)						
	Cooper River						
2930	- *Lighted Buoy 62*	32-54-25.469N 079-56-46.085W	Q R		4	Red.	
	CHARLESTON HARBOR (Chart 11524)						
	Cooper River						
2931	*Maybank Mooring Lighted Buoy 1A*	32-54-30.534N 079-56-39.636W	Fl W 4s			White with blue band.	Private aid.
2931.1	*Maybank Mooring Lighted Buoy 1B*	32-54-30.213N 079-56-40.170W	Fl W 4s			White with blue band.	Private aid.
2931.2	*Maybank Mooring Lighted Buoy 1C*	32-54-28.523N 079-56-52.917W	Fl W 4s			White with blue band.	Private aid.
2931.3	*Maybank Mooring Lighted Buoy 1D*	32-54-28.691N 079-56-53.542W	Fl W 4s			White with blue band.	Private aid.
2931.4	*Maybank Mooring Lighted Buoy 1E*	32-54-30.645N 079-56-53.907W	Fl W 4s			White with blue band.	Private aid.
2931.5	*Maybank Mooring Lighted Buoy 1F*	32-54-30.966N 079-56-53.373W	Fl W 4s			White with blue band.	Private aid.
2931.6	*Maybank Mooring Lighted Buoy 1G*	32-54-32.657N 079-56-40.625W	Fl W 4s			White with blue band.	Private aid.
2931.7	*Maybank Mooring Lighted Buoy 1H*	32-54-32.489N 079-56-40.001W	Fl W 4s			White with blue band.	Private aid.
2931.8	*Maybank Mooring Lighted Buoy 2A*	32-54-33.159N 079-56-25.275W	Fl W 4s			White with blue band.	Private aid.
2931.9	*Maybank Mooring Lighted Buoy 2B*	32-54-32.837N 079-56-25.871W	Fl W 4s			White with blue band.	Private aid.
2932	*Maybank Mooring Lighted Buoy 2C*	32-54-31.025N 079-56-38.014W	Fl W 4s			White with blue band.	Private aid.
2932.1	*Maybank Mooring Lighted Buoy 2D*	32-54-31.322N 079-56-38.354W	Fl W 4s			White with blue band.	Private aid.
2932.2	*Maybank Mooring Lighted Buoy 2E*	32-54-33.688N 079-56-38.795W	Fl W 4s			White with blue band.	Private aid.
2932.3	*Maybank Mooring Lighted Buoy 2F*	32-54-34.058N 079-56-38.579W	Fl W 4s			White with blue band.	Private aid.
2932.4	*Maybank Mooring Lighted Buoy 2G*	32-54-35.545N 079-56-26.198W	Fl W 4s			White with blue band.	Private aid.
2932.5	*Maybank Mooring Lighted Buoy 2H*	32-54-35.333N 079-56-25.742W	Fl W 4s			White with blue band.	Private aid.

(1) No.	(2) Name and Location	(3) Position	(4) Characteristic	(5) Height	(6) Range	(7) Structure	(8) Remarks
			SOUTH CAROLINA - Seventh District				
	COOPER RIVER (Chart 11527)						
	Cooper River						
2935	- RANGE A FRONT LIGHT	32-54-36.434N 079-55-38.552W	Q W	29		On skeleton tower on piles.	Visible 4° each side of rangeline. Lighted throughout 24 hours.
2940	- RANGE A REAR LIGHT 319 yards, 081.2° from front light.	32-54-37.878N 079-55-27.461W	Iso W 6s	39		On white skeleton tower on piles.	Visible 4° each side of rangeline. Lighted throughout 24 hours.
2945	- *Lighted Buoy 64*	32-54-27.784N 079-56-22.867W	Fl R 2.5s		5	Red.	
2950	- *Lighted Buoy 65*	32-54-34.936N 079-56-09.997W	Fl G 4s		5	Green.	
2960	- *Lighted Buoy 66*	32-54-31.646N 079-55-59.907W	Fl R 4s		4	Red.	
2965	- RANGE B FRONT LIGHT	32-54-24.371N 079-56-08.848W	Q G	15			Visible 4° each side of range line. Lighted throughout 24 hours.
2970	- RANGE B REAR LIGHT 318 yards, 214.3° from front light.	32-54-16.568N 079-56-15.150W	Iso G 6s	23			Visible4° each side of range line. Lighted throughout 24 hours.
2975	- *Lighted Buoy 67*	32-54-44.326N 079-55-55.806W	Q G		4	Green.	
2980	- LIGHT 68	32-54-42.510N 079-55-44.681W	Fl R 4s	12	5	TR on dolphin.	
2985	- LIGHT 69	32-54-54.756N 079-55-53.093W	Fl G 4s	16	5	SG on dolphin.	
2995	- RANGE C FRONT LIGHT	32-56-01.188N 079-56-22.209W	Q G	27			Visible 1.5° each side of rangeline. Lighted throughout 24 hours.
3000	- RANGE C REAR LIGHT 200 yards, 328.8° from front light.	32-56-06.270N 079-56-25.862W	Iso G 6s	34			Visible 1.5° each side of rangeline. Lighted throughout 24 hours.
3005	- LIGHT 70	32-55-13.182N 079-55-42.737W	Fl R 4s	12	5	TR on dolphin.	
3015	- AMMUNITION PIER LIGHT	32-55-42.000N 079-56-18.000W	F G			Skeleton tower on dolphin.	Maintained by U.S. Navy. Private aid.
3020	- LIGHT 72	32-55-50.658N 079-56-08.519W	Fl R 6s	12	4	TR on dolphin.	
3025	- PIER A LIGHT A	32-56-08.624N 079-56-18.305W	F G	14		On dolphin.	Maintained by U.S. Navy. Private aid.
3035	- PIER A LIGHT B	32-56-17.624N 079-56-07.304W	F G			On dolphin.	Maintained by U.S. Navy. Private aid.
3040	- RANGE D/F FRONT LIGHT	32-56-23.330N 079-55-28.650W	Q W	12		KRW on dolphin.	Visible all around.
3045	- RANGE D REAR LIGHT 113 yards, 059° from front light.	32-56-25.063N 079-55-25.226W	Iso W 6s	25		KRW on tower on piles.	Visible all around.
3050	- *Lighted Buoy 73*	32-56-15.224N 079-55-50.905W	Fl G 4s		5	Green.	
3055	- RANGE E FRONT LIGHT	32-56-07.051N 079-55-50.101W	Q W	16		KRW on pile.	Visible all around.
3060	- RANGE E REAR LIGHT 183 yards, 208.4° from front light.	32-56-02.921N 079-55-52.809W	Iso W 6s	24		KRW on tower on piles.	Visible all around.
3065	- *Lighted Buoy 75*	32-56-32.624N 079-55-38.304W	Q G		3	Green.	
3070	- *Lighted Buoy 76*	32-56-37.035N 079-55-31.943W	Fl R 4s		5	Red.	
3075	- RANGE F REAR LIGHT 560 yards, 152.5° from front light.	32-56-19.580N 079-55-26.410W	Iso W 6s	22		KRW on dolphin.	Visible all around.
3080	- *Lighted Buoy 80*	32-57-01.601N 079-55-44.173W	Q R		4	Red.	

(1) No.	(2) Name and Location	(3) Position	(4) Characteristic	(5) Height	(6) Range	(7) Structure	(8) Remarks
			SOUTH CAROLINA - Seventh District				
	COOPER RIVER (Chart 11527)						
	Cooper River						
3085	- *Lighted Buoy 81*	32-57-17.172N 079-55-33.597W	Q G		4	Green.	
3095	- LIGHT 82	32-57-09.717N 079-55-34.360W	Fl R 2.5s	16	4	TR on pile.	
3100	- *Lighted Buoy 83*	32-57-25.188N 079-55-15.688W	Fl G 4s		5	Green.	
3105	- LIGHT 84	32-57-26.155N 079-55-02.078W	Fl R 2.5s	16	3	TR on pile.	
	Amoco						
3110	- SOUTH MOORING DOLPHIN OBSTRUCTION LIGHT	32-57-35.022N 079-54-58.001W	Fl R 6s			On concrete structure.	Private aid.
3115	- SOUTH BTG DOLPHIN OBSTRUCTION LIGHT	32-57-38.022N 079-54-57.301W	Fl R 6s			On concrete structure.	Private aid.
3120	- NORTH BTG DOLPHIN OBSTRUCTION LIGHT	32-57-41.022N 079-54-57.301W	Fl R 6s			On concrete structure.	Private aid.
3125	- NORTH MOORING DOLPHIN OBSTRUCTION LIGHT	32-57-44.022N 079-54-57.801W	Fl R 6s			On concrete structure.	Private aid.
	Cooper River						
3130	- LIGHT 86	32-57-47.562N 079-55-04.919W	Fl R 4s	16	5	TR on pile.	
3135	- LIGHT 87	32-57-55.741N 079-55-32.077W	Fl G 4s	16	3	SG on dolphin.	
3140	- LIGHT 88	32-58-01.000N 079-55-28.000W	Fl R 2.5s	16	5	TR on pile.	
3145	BACK RIVER WATER INTAKE OBSTRUCTION LIGHT	32-58-03.800N 079-56-18.000W	Q W			NW on intake structure; worded DANGER WATER INTAKE.	Private aid.
3150	- LIGHT 89	32-58-11.670N 079-55-43.074W	Fl G 2.5s	16	3	SG on pile.	
3153	- Daybeacon 90	32-58-11.174N 079-55-33.834W				TR on pile.	
3155	- LIGHT 91	32-58-26.760N 079-55-33.610W	Q G	16	4	SG on pile.	
3157	- LIGHT 92	32-58-19.012N 079-55-30.777W	Q R	16	4	TR on pile.	
3160	- LIGHT 93	32-58-26.558N 079-55-10.515W	Fl G 2.5s	16	5	SG on pile.	
3165	- Daybeacon 95	32-58-24.580N 079-55-02.022W				SG on pile.	
3170	- LIGHT 97	32-58-26.453N 079-54-48.478W	Q G	16	4	SG on pile.	
3175	- RANGE H FRONT LIGHT	32-58-25.922N 079-54-37.952W	Q W	11		KRW on pile.	
3180	- RANGE H REAR LIGHT 180 yards, 175.0° from front light.	32-58-20.610N 079-54-37.405W	Iso W 6s	20		KRW on skeleton tower on piles.	
3185.1	- LIGHT 99	32-58-38.015N 079-54-42.646W	Fl G 2.5s	16	5	SG on pile.	
3190	- LIGHT 100	32-58-36.974N 079-54-34.669W	Fl R 2.5s	16	3	TR on pile.	
3200	- LIGHT 104	32-59-04.128N 079-55-19.980W	Q R	16	4	TR on pile.	
3205	- SEWER OUTFALL LIGHT	32-59-02.620N 079-55-26.300W	Fl W 2.5s			On dolphin.	Private aid.
3210	- MON STA OBSTRUCTION LIGHT D	32-59-30.620N 079-55-35.299W	Q W			NG on end of dock.	Maintained by U.S. Army. Private aid.
3215	- LIGHT 105	32-59-40.908N 079-55-27.944W	Q G	16	4	SG on pile.	
3225	- LIGHT 109	32-59-40.090N 079-54-51.955W	Fl G 2.5s	16	5	SG on pile.	
3230	- RANGE I FRONT LIGHT 110	32-59-36.101N 079-54-44.702W	Q R	12		KRW on pile.	

(1) No.	(2) Name and Location	(3) Position	(4) Characteristic	(5) Height	(6) Range	(7) Structure	(8) Remarks
			SOUTH CAROLINA - Seventh District				
	COOPER RIVER (Chart 11527)						
	Cooper River						
3235	- RANGE I REAR LIGHT 83 yards, 097.3° from front light.	32-59-35.787N 079-54-41.811W	Iso R 6s	19		KRW on skeleton tower on piles.	
3240	- LIGHT 112	33-00-03.264N 079-54-11.165W	Fl R 4s	16	3	TR on pile.	
3243	- Daybeacon 114	33-00-17.753N 079-54-00.742W				TR on pile.	
3245	- MON STA OBSTRUCTION LIGHT E	33-00-30.619N 079-55-17.298W	Q W			NG on end of dock.	Maintained by U.S. Army. Private aid.
3260	SOUTH CAROLINA GAS & ELEC NORTH PIER LIGHT	33-00-50.118N 079-55-22.397W	F W			On pier.	Private aid.
3265	SOUTH CAROLINA GAS & ELEC SOUTH PIER LIGHT	33-00-48.618N 079-55-22.297W	F W			On pier.	Private aid.
3270	- MON STA LIGHT C	33-03-30.616N 079-56-11.296W	Q W			NG on pile.	Maintained by U.S. Army. Private aid.
3275	DURHAM CANAL MON STA LIGHT B	33-03-54.616N 079-57-23.297W	Q W			NR on pile.	Maintained by U.S. Army. Private aid.
3280	- West Branch Obstuction Daybeacon	33-04-38.615N 079-56-17.295W				NW on pile.	
3285	- MON STA LIGHT A	33-04-36.616N 079-56-59.296W	Q W			NG on pile.	Maintained by U.S. Army. Private aid.
3287	Upper Cooper River Daybeacon 2	33-01-07.270N 079-54-42.150W				TR on pile.	Private aid.
3287.1	Upper Cooper River Daybeacon 3	33-01-09.530N 079-54-59.590W				SG on pile.	Private aid.
3287.2	Upper Cooper River Daybeacon 4	33-03-56.580N 079-55-16.500W				TR on pile.	Private aid.
3287.3	Upper Cooper River Daybeacon 6	33-04-02.580N 079-55-25.140W				TR on pile.	Private aid.
3287.4	Upper Cooper River Daybeacon 7	33-03-45.780N 079-55-43.680W				SG on pile.	Private aid.
3287.5	Upper Cooper River Daybeacon 9	33-04-08.520N 079-55-57.900W				SG on pile.	Private aid.
3287.6	Upper Cooper River Daybeacon 10	33-04-10.200N 079-55-48.600W				TR on pile.	Private aid.
3287.7	Upper Cooper River Daybeacon 11	33-04-27.840N 079-55-51.480W				SG on pile.	Private aid.
3287.8	Upper Cooper River Daybeacon 12	33-04-52.920N 079-55-46.680W				TR on pile.	Private aid.
3287.9	Upper Cooper River Daybeacon 13	33-05-06.900N 079-56-35.520W				SG on pile.	Private aid.
3288	Upper Cooper River Daybeacon 14	33-05-10.920N 079-56-25.800W				TR on pile.	Private aid.
3288.1	Upper Cooper River Daybeacon 16	33-05-15.600N 079-56-13.200W				TR on pile.	Private aid.
3288.2	Upper Cooper River Daybeacon 18	33-05-18.420N 079-56-05.460W				TR on pile.	Private aid.
3288.3	Upper Cooper River Daybeacon 20	33-05-45.420N 079-56-42.180W				TR on pile.	Private aid.
3288.4	Upper Cooper River Daybeacon 21	33-06-03.900N 079-57-13.860W				SG on pile.	Private aid.
3288.5	Upper Cooper River Daybeacon 22	33-06-06.420N 079-57-04.140W				TR on pile.	Private aid.
3288.6	Upper Cooper River Daybeacon 24	33-06-13.920N 079-57-03.540W				TR on pile.	Private aid.
3288.7	Upper Cooper River Daybeacon 25	33-06-25.980N 079-57-20.340W				SG on pile.	Private aid.
3288.8	Upper Cooper River Daybeacon 26	33-06-36.600N 079-57-16.620W				TR on pile.	Private aid.
3288.9	Upper Cooper River Daybeacon 28	33-06-42.540N 079-57-13.680W				TR on pile.	Private aid.
3289	Upper Cooper River Daybeacon 29	33-06-47.760N 079-57-17.460W				SG on pile.	Private aid.
3289.1	Upper Cooper River Daybeacon 31	33-07-13.920N 079-57-54.780W				SG on pile.	Private aid.

(1) No.	(2) Name and Location	(3) Position	(4) Characteristic	(5) Height	(6) Range	(7) Structure	(8) Remarks
			SOUTH CAROLINA - Seventh District				
	CHARLESTON HARBOR (Chart 11524)						
	Wando River						
3290	- RANGE A FRONT LIGHT	32-48-26.866N 079-55-08.552W	Fl G 2.5s	15		On skeleton tower on piles.	Visible 0.5° each side of rangeline. Lighted throughout 24 hours.
3295	- RANGE A REAR LIGHT 156 yards, 222.5° from front light.	32-48-23.494N 079-55-12.291W	Iso G 6s	38		On skeleton tower on piles.	Visible 0.5° each side of rangeline. Lighted throughout 24 hours.
	Wando River Terminal						
3300	- *Lighted Buoy 2*	32-48-51.888N 079-54-36.341W	Fl R 2.5s		5	Red.	
3305	- *Lighted Buoy 3*	32-49-12.942N 079-54-21.060W	Fl G 4s		5	Green.	
3310	- *Lighted Buoy 4*	32-49-09.892N 079-54-17.210W	Fl R 4s		3	Red.	
3315	- *Lighted Buoy 5*	32-49-33.382N 079-53-58.359W	Fl G 6s		4	Green.	
3320	- *Lighted Buoy 6*	32-49-38.192N 079-53-45.788W	Fl R 2.5s		5	Red.	
	Wando River						
3320.5	- *Terminal Lighted Buoy 7*	32-49-53.041N 079-53-52.157W	Fl G 2.5s		3	Green	Marks Turning Basin.
3325	- *Terminal Lighted Buoy 7A*	32-50-06.528N 079-53-46.807W	Fl G 4s		5	Green.	Marks Turning Basin.
3330	- *Terminal Lighted Buoy 8*	32-50-16.631N 079-53-35.708W	Fl R 6s		5	Red.	
3335	- Buoy 10	32-50-53.821N 079-53-49.598W				Red nun.	
3340	- Buoy 11	32-51-25.840N 079-53-54.424W				Green can.	
3345	- Buoy 12	32-51-25.145N 079-53-49.640W				Red nun.	
3355	- LIGHT 14	32-51-45.606N 079-53-17.894W	Q R	16	4	TR on pile.	
3365	- LIGHT 17	32-52-13.988N 079-52-33.139W	Fl G 2.5s	16	5	SG on pile.	
3380	- LIGHT 21	32-52-26.714N 079-51-26.047W	Q G	16	4	SG on pile.	
3385	- LIGHT 22	32-52-24.208N 079-51-17.699W	Q R	16	4	TR on pile.	
3390	- Daybeacon 23	32-52-31.286N 079-51-14.845W				SG on pile.	
3405	- Daybeacon 24	32-52-44.829N 079-50-47.711W				TR on pile.	
3410	- Daybeacon 25	32-52-53.606N 079-50-51.547W				SG on pile.	
3415	- Daybeacon 26	32-53-06.832N 079-50-39.805W				TR on dolphin.	
3425	- Daybeacon 27	32-53-14.843N 079-50-42.434W				SG on pile.	
3430	- Daybeacon 28	32-53-39.090N 079-50-38.215W				TR on pile.	
3455	- Daybeacon 30	32-54-21.141N 079-50-27.893W				TR on pile.	
3460	- Daybeacon 29	32-54-15.186N 079-50-34.608W				SG on pile.	
3465	- Daybeacon 31	32-54-30.765N 079-50-38.227W				SG on dolphin.	
3475	- Daybeacon 32	32-54-36.052N 079-50-32.363W				TR on pile.	
3480	- Daybeacon 33	32-54-36.206N 079-50-38.209W				SG on pile.	
3485	- Daybeacon 34	32-54-51.135N 079-50-23.165W				TR on pile.	

(1) No.	(2) Name and Location	(3) Position	(4) Characteristic	(5) Height	(6) Range	(7) Structure	(8) Remarks
			SOUTH CAROLINA - Seventh District				
	CHARLESTON HARBOR (Chart 11524)						
	Wando River						
3490	- Daybeacon 37	32-55-08.930N 079-50-19.693W				SG on pile.	
3495	- Daybeacon 36	32-55-04.908N 079-50-15.163W				TR on pile.	
3500	- Daybeacon 39	32-55-31.460N 079-50-03.631W				SG on pile.	
3505	- Daybeacon 40	32-55-29.616N 079-49-56.625W				TR on pile.	
	Mount Pleasant Channel						
3510	- Daybeacon 1	32-46-14.792N 079-52-20.807W				SG on pile.	
3515	- Daybeacon 2	32-46-15.131N 079-52-16.045W				TR on pile.	
3520	- Daybeacon 3	32-46-30.246N 079-52-21.039W				SG on pile.	
3525	- Buoy 4	32-46-31.758N 079-52-18.294W				Red nun.	
3530	- Buoy 6	32-46-45.036N 079-52-24.294W				Red nun.	
3535	- LIGHT 8	32-46-54.982N 079-52-32.814W	Fl R 4s	12	3	TR on pile.	
3540	- Daybeacon 10	32-47-02.641N 079-52-43.126W				TR on pile.	
3545	- Daybeacon 12	32-47-05.190N 079-52-49.188W				TR on pile.	
3550	- Daybeacon 14	32-47-08.003N 079-52-58.027W				TR on pile.	
3555	- LIGHT 16	32-47-07.830N 079-53-11.208W	Fl R 4s	12	5	TR on pile.	
	Shem Creek						
3560	- RANGE FRONT LIGHT	32-47-20.081N 079-53-11.982W	Q W	15		KRW on pile.	
3565	- RANGE REAR LIGHT 90 yards, 000.5° from front light.	32-47-22.756N 079-53-11.955W	Iso W 6s	20		KRW on dolphin.	
	Ashley River						
3580	Crab Bank Daybeacon	32-46-05.762N 079-55-39.618W				NW on pile worded DANGER SUBMERGED ROCK.	
3585 34600	- *Lighted Buoy 2*	32-46-04.626N 079-56-08.329W	Fl R 2.5s		5	Red with yellow triangle.	
3590 34605	- LIGHT 3	32-46-12.261N 079-56-41.291W	Fl G 6s	12	5	SG-SY on dolphin.	
3605	- Daybeacon 6	32-47-35.908N 079-58-17.644W				TR on pile.	
3610	- Daybeacon 6A	32-47-49.190N 079-58-21.722W				TR on dolphin.	
3615	- Daybeacon 8	32-48-00.352N 079-58-22.570W				TR on dolphin.	
3620	- Daybeacon 9	32-48-11.668N 079-58-27.479W				SG on dolphin.	
3625	- Daybeacon 10	32-48-22.494N 079-58-13.698W				TR on pile.	
3630	- Daybeacon 12	32-48-33.306N 079-58-04.290W				TR on pile.	
3635	- Daybeacon 13	32-48-46.746N 079-58-00.624W				SG on pile.	
3640	- Daybeacon 15	32-49-20.640N 079-57-56.136W				SG on pile.	
3645	- Daybeacon 16	32-49-28.932N 079-57-50.430W				TR on pile.	
3650	- Daybeacon 18	32-50-01.735N 079-58-08.876W				TR on dolphin.	

(1) No.	(2) Name and Location	(3) Position	(4) Characteristic	(5) Height	(6) Range	(7) Structure	(8) Remarks
			SOUTH CAROLINA - Seventh District				
	CHARLESTON HARBOR (Chart 11524)						
	Ashley River						
3655	- Daybeacon 20	32-50-13.842N 079-58-32.022W				TR on dolphin.	
3660	- Daybeacon 21	32-50-13.279N 079-59-12.629W				SG on pile.	
3665	- Daybeacon 22	32-50-04.764N 079-59-25.374W				TR on pile.	
3670	- Daybeacon 23	32-49-53.292N 079-59-49.836W				SG on pile.	
3675	- Daybeacon 24	32-49-43.836N 080-00-19.443W				TR on pile.	
3680	- Daybeacon 25	32-49-40.704N 080-00-30.342W				SG on pile.	
3685	- Daybeacon 26	32-49-43.680N 080-00-40.272W				TR on pile.	
3690	- Daybeacon 28	32-50-00.602N 080-01-15.309W				TR on pile.	
3691	- Obstruction Daybeacon A	32-47-13.590N 079-57-37.750W				NW on pile worded DANGER OBSTRUCTION.	Private aid.
3691.1	- Obstruction Daybeacon B	32-47-13.367N 079-57-37.478W				NW on pile worded DANGER OBSTRUCTION.	Private aid.
3691.2	- Obstruction Daybeacon C	32-50-04.818N 079-59-13.000W				NW on pile worded DANGER OBSTRUCTION.	Private aid.
3691.3	- Obstruction Daybeacon D	32-50-05.095N 079-59-12.779W				NW on pile worded DANGER OBSTRUCTION.	Private aid.
	STONO AND NORTH EDISTO RIVERS (Chart 11522)						
	Stono Inlet						
3720	- *Bar Lighted Buoy 5*	32-36-22.590N 079-59-03.048W	Fl G 4s		5	Green.	
3725	- Buoy 6	32-36-46.662N 079-58-58.620W				Red nun.	
	Folly River						
3734	- *Lighted Buoy 2*	32-37-35.640N 079-59-29.049W	Fl R 2.5s		3	Red.	
3735	- Buoy 3	32-37-41.700N 079-59-26.776W				Green Can.	
3735.1	- Buoy 4	32-37-43.404N 079-59-25.414W				Red nun.	
3735.3	- Buoy 6	32-37-55.956N 079-59-16.374W				Red nun.	
3740	- Buoy 7	32-38-00.390N 079-59-17.100W				Green can.	
3740.1	- Buoy 8	32-38-08.442N 079-59-09.984W				Red nun.	
3740.5	- Buoy 9	32-38-10.128N 079-59-11.340W				Green can.	
3740.6	- Buoy 10	32-38-24.571N 079-59-02.222W				Red nun.	
3745	- Buoy 11	32-38-29.376N 079-59-00.750W				Green can.	
3745.1	- Buoy 12	32-38-36.877N 079-58-49.862W				Red nun.	
3750.4	- Buoy 14	32-38-43.755N 079-58-35.695W				Red nun.	
3750.7	- Buoy 16	32-38-43.211N 079-58-24.405W				Red nun.	
3750.8	- Buoy 17	32-38-54.219N 079-57-53.439W				Green can.	
3760	- Buoy 19	32-39-03.182N 079-57-39.295W				Green can.	

(1) No.	(2) Name and Location	(3) Position	(4) Characteristic	(5) Height	(6) Range	(7) Structure	(8) Remarks
			SOUTH CAROLINA - Seventh District				
	STONO AND NORTH EDISTO RIVERS (Chart 11522)						
	Stono Inlet						
	Stono River						
3765	- Daybeacon 2	32-38-20.649N 080-00-48.733W				TR on pile.	
3770	- Pref Channel Daybeacon A	32-38-27.200N 080-01-15.716W				JG on pile.	
3775	- Daybeacon 3	32-39-21.705N 080-00-48.758W				SG on pile.	
3775.5	- Daybeacon 3A	32-39-46.356N 080-00-09.751W				SG on pile..	
3780	- Daybeacon 4	32-39-50.913N 079-59-55.206W				TR on pile.	
3782	- Inshore Reef Buoy A	32-40-32.500N 080-00-00.000W					Private aid.
3783	- Inshore Reef Buoy B	32-40-45.500N 080-00-07.500W					Private aid.
3785	- Daybeacon 6	32-40-46.160N 080-00-13.539W				TR on pile.	
3790	- Daybeacon 7	32-41-10.810N 080-00-16.454W				SG on pile.	
3795	- Daybeacon 9	32-41-19.602N 079-59-46.817W				SG on pile.	
3800	- Daybeacon 10	32-41-24.198N 079-59-16.711W				TR on pile.	
3805	- Daybeacon 11	32-42-40.935N 079-59-18.365W				SG on pile.	
3810	- Daybeacon 12	32-43-04.218N 079-59-14.653W				TR on pile.	
3815	- Daybeacon 12A	32-43-16.526N 079-59-52.729W				TR on pile.	
3820	- Daybeacon 14	32-43-21.072N 080-00-07.939W				TR on pile.	
3822	- Obstruction Daybeacon A	32-43-23.269N 079-59-46.258W				NW on pile worded OBSTRUCTION.	Private aid.
3823	- Obstruction Daybeacon B	32-43-23.798N 079-59-47.330W				NW on pile worded OBSTRUCTION.	Private aid.
3825	- Daybeacon 15	32-43-52.288N 080-00-34.164W				SG on pile.	
3830	- Daybeacon 16	32-44-40.506N 080-00-28.375W				TR on pile.	
3835	- Daybeacon 16A	32-45-26.146N 080-00-26.711W				TR on pile.	
3840	- Daybeacon 17	32-45-41.434N 080-00-16.102W				SG on pile.	
3845	- Daybeacon 19	32-45-54.867N 080-00-12.262W				SG on pile.	
3850 34630	- PREFERRED CHANNEL LIGHT B	32-46-00.622N 080-00-06.063W	Fl (2+1)G 6s	16	5	JG-SY on pile.	
	North Edisto River						
3855 265	- *Entrance Lighted Whistle Buoy 2NE*	32-31-21.375N 080-06-51.356W	Fl R 4s		5	Red.	
3865	- *Entrance Lighted Buoy 6*	32-31-38.827N 080-08-03.723W	Fl R 4s		5	Red.	
3870	- ENTRANCE RANGE FRONT LIGHT At point of shoal west side of entrance to Bohicket Creek.	32-34-57.096N 080-12-29.585W	Q W	21		KRW on dolphin.	Visible all around; higher intensity on rangeline.
3875	- ENTRANCE RANGE REAR LIGHT 1,119 yards, 315° from front light.	32-35-20.567N 080-12-57.343W	Iso W 6s	50		KRW on skeleton tower on piles.	Visible 4° each side of rangeline.
3880	- Inner Buoy 7	32-32-17.366N 080-09-21.533W				Green can.	Ra ref.
3885	- *Inner Lighted Buoy 9*	32-32-43.036N 080-09-51.920W	Fl G 4s		5	Green.	

(1) No.	(2) Name and Location	(3) Position	(4) Characteristic	(5) Height	(6) Range	(7) Structure	(8) Remarks
			SOUTH CAROLINA - Seventh District				
	STONO AND NORTH EDISTO RIVERS (Chart 11522)						
	North Edisto River						
3890	Steamboat Creek Daybeacon 2	32-36-53.487N 080-16-06.527W				TR on pile.	
	Bohicket Creek						
3895	- Daybeacon 2	32-35-40.410N 080-11-50.689W				TR on pile.	
3900	- Daybeacon 4	32-35-49.657N 080-11-38.249W				TR on pile.	
3905	- Daybeacon 5	32-35-50.440N 080-11-08.495W				SG on pile.	
3910	- Daybeacon 7	32-35-41.704N 080-10-56.015W				SG on pile.	
3915	- Daybeacon 8	32-35-58.781N 080-10-32.244W				TR on pile.	
	ST. HELENA SOUND (Chart 11517)						
	South Edisto River						
3925	- Approach Buoy 1	32-26-52.363N 080-19-13.922W				Green can.	
3930	- Approach Buoy 3	32-28-16.340N 080-20-15.733W				Green can.	
3935	- LIGHT 4	32-29-36.563N 080-21-00.134W	Fl R 2.5s	16	3	TR on dolphin.	
3940	- Daybeacon 6	32-30-21.516N 080-21-21.576W				TR on pile.	
3945	- Daybeacon 7	32-31-31.622N 080-22-34.814W				SG on pile.	
3950	- Junction Daybeacon SE	32-32-13.764N 080-24-02.431W				JR on pile.	
3951	Fish Creek Obstruction Buoy A	32-31-03.700N 080-23-21.520W				White nun with orange bands and diamond worded DANGER.	Private aid.
3951.1	Fish Creek Obstruction Buoy B	32-31-03.810N 080-23-22.930W				White nun with orange bands and diamond worded DANGER.	Private aid.
3951.2	Fish Creek Obstruction Buoy C	32-29-39.360N 080-23-11.460W				White nun with orange bands and diamond worded DANGER.	Private aid.
3951.3	Fish Creek Obstruction Buoy D	32-29-16.500N 080-23-17.460W				White nun with orange bands and diamond worded DANGER.	Private aid.
3951.4	Fish Creek Obstruction Buoy E	32-29-39.240N 080-23-09.660W				White nun with orange bands and diamond worded DANGER.	Private aid.
3951.5	Fish Creek Obstruction Buoy F	32-29-17.820N 080-23-16.440W				White nun with orange bands and diamond worded DANGER.	Private aid.
3952	Big Bay Creek Obstruction Daybeacon A	32-30-10.555N 080-19-25.904W				NW on pile worded DANGER OBSTRUCTION.	Private aid.
3952.1	Big Bay Creek Obstruction Daybeacon B	32-30-09.339N 080-19-25.150W				NW on pile worded DANGER OBSTRUCTION.	Private aid.
	St. Helena Sound						
3955	St Helena Sound Entrance Buoy 1	32-21-39.600N 080-18-27.910W				Green can.	
3960	St Helena Sound Entrance Buoy 2	32-21-48.335N 080-19-09.315W				Red nun.	
3965	St Helena Sound Entrance Buoy 4	32-21-44.994N 080-20-01.996W				Red nun.	
3970	St Helena Sound Buoy 4B	32-23-45.611N 080-21-16.536W				Red nun.	

(1) No.	(2) Name and Location	(3) Position	(4) Characteristic	(5) Height	(6) Range	(7) Structure	(8) Remarks
			SOUTH CAROLINA - Seventh District				
	ST. HELENA SOUND (Chart 11517)						
	St. Helena Sound						
3975	St Helena Sound Buoy 4A	32-22-35.894N 080-20-51.668W				Red nun.	
3980	St Helena Sound Buoy 5 Marks east side of shoal.	32-24-33.290N 080-21-28.868W				Green can.	
3985	St Helena Sound Buoy 7	32-25-12.808N 080-21-41.798W				Green can.	
3990	St Helena Sound Buoy 9	32-25-45.227N 080-22-43.129W				Green can.	
3995	St Helena Sound Buoy 11	32-26-48.647N 080-24-19.739W				Green can.	
4010	Egg Bank Daybeacon 4	32-25-57.243N 080-26-36.199W				TR on pile.	
4013	Egg Bank Buoy 4A	32-25-52.398N 080-26-28.273W				Red nun	
4015	Egg Bank Buoy 6	32-25-41.887N 080-26-22.427W				Red nun.	
4020	Egg Bank Buoy 8	32-25-02.934N 080-26-15.462W				Red nun.	
4025	Harbor River Shoal Daybeacon	32-23-08.499N 080-28-47.969W				NW on pile worded DANGER SHOAL.	
4027	Harbor River Buoy 9	32-23-08.747N 080-28-49.350W				Green can.	
4029	Harbor River Buoy 10	32-22-41.054N 080-29-22.711W				Red Nun.	
4030	Harbor River Buoy 10A	32-22-31.960N 080-29-35.840W				Red nun.	
4032	Harbor River Buoy 11	32-22-26.723N 080-29-36.390W				Green can.	
4033	Harbor River Buoy 11A	32-22-20.827N 080-29-36.091W				Green can.	
4035.1	Story River Buoy 12	32-20-55.620N 080-28-56.496W				Red nun.	
4038	Old House Creek Buoy 14	32-20-24.252N 080-28-12.599W				Red nun.	
4040	COMBAHEE BANK LIGHT Near southeast end of bank.	32-28-03.789N 080-26-03.770W	Fl W 4s	16	5	NR on dolphin.	
4045	Otter Island Daybeacon 1	32-29-08.237N 080-25-32.760W				SG on pile.	
4050	Otter Island Daybeacon 2	32-29-20.948N 080-25-15.936W				TR on pile.	
4055	St Helena Sound Buoy 12 On northwest point of bank.	32-28-06.812N 080-26-51.884W				Red nun.	
4060	ST HELENA SOUND LIGHT 13 On north side of spit.	32-29-11.527N 080-29-26.326W	Fl G 4s	16	5	SG on dolphin.	
4065	HUNTING ISLAND LIGHT	32-22-32.000N 080-26-15.500W	FFl W 30s	132		White tower with black top.	Private aid.
4070	HUNTING ISLAND PIER LIGHT	32-20-24.703N 080-27-41.382W	F R			On pier.	Private aid.
	PORT ROYAL SOUND (Chart 11516)						
	Port Royal Sound						
4075 310	- *Lighted Whistle Buoy P*	32-05-08.292N 080-35-01.853W	Mo (A) W		5	Red and white stripes with red spherical topmark.	
4090	- *Channel Lighted Buoy 4*	32-05-55.200N 080-35-03.760W	Fl R 4s		5	Red.	
4095	- *Channel Lighted Buoy 5*	32-05-55.170N 080-35-10.887W	Fl G 4s		5	Green.	
4100	- *Channel Lighted Buoy 6*	32-06-49.257N 080-35-10.302W	Fl R 2.5s		5	Red.	
4105	- *Channel Lighted Buoy 7*	32-06-48.348N 080-35-16.687W	Fl G 2.5s		5	Green.	
4110	- *Channel Lighted Buoy 8*	32-07-37.752N 080-35-15.969W	Fl R 4s		3	Red.	

(1) No.	(2) Name and Location	(3) Position	(4) Characteristic	(5) Height	(6) Range	(7) Structure	(8) Remarks
	SOUTH CAROLINA - Seventh District						
	PORT ROYAL SOUND (Chart 11516)						
	Port Royal Sound						
4115	- *Channel Lighted Bell Buoy 9*	32-07-38.487N 080-35-23.062W	Fl G 4s		5	Green.	
4120	- *Channel Lighted Buoy 10*	32-08-47.142N 080-35-22.388W	Fl R 6s		5	Red.	
4125	- *Channel Lighted Buoy 11*	32-08-46.232N 080-35-31.067W	Fl G 4s		5	Green.	
4130	- *Channel Lighted Buoy 14*	32-10-11.150N 080-35-32.141W	Fl R 4s		5	Red.	
4135	- *Lighted Buoy 15*	32-10-11.247N 080-35-39.728W	Q G		4	Green.	
4140	- *Lighted Buoy 19*	32-11-03.936N 080-36-14.789W	Fl G 4s		5	Green.	
4145	- *Lighted Buoy 23*	32-13-08.501N 080-37-44.353W	Fl G 6s		5	Green.	
4155	- *Lighted Bell Buoy 24*	32-15-41.024N 080-39-18.989W	Q R		4	Red.	
4160	- *Lighted Buoy 25*	32-15-37.915N 080-39-30.019W	Q G		4	Green.	
	Mackay Creek						
4170	- LIGHT 1	32-16-55.715N 080-44-51.168W	Fl W 4s			SG on pile.	Private aid.
4175	- Daybeacon 3	32-16-36.139N 080-45-26.852W				SG on pile.	Private aid.
4180	- Daybeacon 5	32-16-19.757N 080-45-51.430W				SG on pile.	Private aid.
4185	- Daybeacon 6	32-15-49.946N 080-45-53.019W				TR on pile.	Private aid.
4190	- Daybeacon 8	32-15-33.775N 080-46-18.187W				TR on pile.	Private aid.
4195	- Daybeacon 9	32-15-30.495N 080-46-39.070W				SG on pile.	Private aid.
	Moss Creek						
4200	- Daybeacon 1	32-14-50.383N 080-47-12.826W				SG on pile.	Private aid.
4205	- Daybeacon 2	32-14-53.053N 080-47-10.031W				TR on pile.	Private aid.
4210	- Daybeacon 4	32-14-58.431N 080-47-27.128W				TR on pile.	Private aid.
4215	- Daybeacon 6	32-14-55.224N 080-47-44.979W				TR on pile.	Private aid.
4220	- Daybeacon 8	32-15-03.026N 080-47-58.117W				TR on pile.	Private aid.
	Beaufort River						
4235 35595	PARRIS ISLAND SPIT LIGHT 246	32-16-43.344N 080-39-58.932W	Fl R 4s	16	5	TR-TY on dolphin.	
4245 35580	- Buoy 26	32-16-44.721N 080-39-13.388W				Red nun with yellow square.	
4250 35575	- *Lighted Buoy 27*	32-16-56.720N 080-39-18.188W	Fl G 4s		5	Green with yellow triangle.	
4255 35570	- Buoy 29	32-17-42.218N 080-39-12.287W				Green can with yellow triangle.	
4260 35565	- *Lighted Buoy 31*	32-18-28.715N 080-39-07.687W	Fl G 4s		5	Green with yellow triangle.	
4265 35560	- *Lighted Buoy 31A*	32-18-54.818N 080-39-04.741W	Q G		4	Green with yellow triangle.	
4280 35545	- Buoy 33	32-19-36.212N 080-39-21.986W				Green can with yellow triangle.	
4285 35540	- Buoy 36	32-20-22.610N 080-39-32.876W				Red nun with yellow square.	
4290 35525	- *Lighted Buoy 37*	32-20-36.609N 080-39-43.086W	Q G		4	Green with yellow triangle.	
4305 35520	- Buoy 39	32-21-26.307N 080-40-21.685W				Green can with yellow square.	

(1) No.	(2) Name and Location	(3) Position	(4) Characteristic	(5) Height	(6) Range	(7) Structure	(8) Remarks
			SOUTH CAROLINA - Seventh District				
	PORT ROYAL SOUND (Chart 11516)						
	Beaufort River						
4310 35515	- Buoy 40	32-21-37.526N 080-40-20.525W				Red nun with yellow square.	
4325 35490	- *Lighted Buoy 41*	32-21-48.066N 080-40-38.175W	Q G		4	Green with yellow triangle.	
4330	Battery Creek Daybeacon 42	32-22-03.093N 080-40-53.638W				TR on pile.	
4335	BATTERY CREEK LIGHT 43	32-21-58.716N 080-41-04.714W	Fl G 4s	12	5	SG on pile.	
4340	Port Royal Turning Basin Daybeacon 47	32-22-21.832N 080-41-48.490W				SG on pile.	
	Baynard Cove Channel						
4355	Baynard Cove Creek Daybeacon 2	32-07-24.751N 080-49-29.393W				TR on pile.	Private aid.
4370	HAIG POINT LIGHT	32-08-42.746N 080-50-11.393W	Fl W 14s			White square tower on house.	Private aid.
	Harbour Town						
4375	- LIGHT 1	32-08-20.200N 080-48-59.200W	Fl G 6s			SG on pile.	Private aid.
4380	- LIGHT 2	32-08-18.700N 080-48-59.600W	Q R			TR on pile.	Private aid.
4385	- LIGHT 3	32-08-18.149N 080-48-50.793W	Q G			SG on pile.	Private aid.
4390	- LIGHT 4	32-08-19.149N 080-48-50.493W	Q R			TR on pile.	Private aid.
	Beaufort River						
4400	Broad Creek Daybeacon 1	32-08-45.159N 080-48-45.953W				SG on pile.	
4405	Broad Creek Daybeacon 2	32-08-43.494N 080-48-30.132W				TR on pile.	
4410	Broad Creek Daybeacon 4	32-09-44.358N 080-47-34.493W				TR on pile.	
	Wexford Harbor						
4415	Wexford Harbour Daybeacon 1	32-10-42.043N 080-45-39.590W				SG on pile.	Private aid.
4420	Wexford Harbour Daybeacon 3	32-10-40.944N 080-45-38.990W				SG on pile.	Private aid.
4425	Wexford Harbour Daybeacon 4	32-10-40.644N 080-45-40.390W				TR on pile.	Private aid.
4430	Wexford Harbour Daybeacon 5	32-10-38.744N 080-45-38.990W				SG on pile.	Private aid.
4435	Wexford Harbour Daybeacon 6	32-10-38.844N 080-45-41.090W				TR on pile.	Private aid.
4440	Wexford Harbour Daybeacon 7	32-10-36.644N 080-45-41.390W				SG on pile.	Private aid.
4445	Wexford Harbour Daybeacon 8	32-10-37.344N 080-45-43.290W				TR on pile.	Private aid.
4450	Wexford Harbour Daybeacon 9	32-10-34.744N 080-45-43.390W				SG on pile.	Private aid.
4455	Wexford Harbour Daybeacon 10	32-10-35.144N 080-45-45.290W				TR on pile.	Private aid.
4460	Wexford Harbour Daybeacon 12	32-10-34.644N 080-45-47.390W				TR on pile.	Private aid.
4465	Wexford Harbour Obstruction Daybeacon	32-10-33.244N 080-45-49.390W				NW on pile worded DANGER SHOALING.	Private aid.
	Beaufort River						
4470	Broad Creek Daybeacon 7	32-10-47.310N 080-45-39.699W				SG on pile.	
4475	Broad Creek Daybeacon 8	32-11-00.189N 080-45-18.299W				TR on pile.	
4480	Broad Creek Daybeacon 10	32-11-05.743N 080-45-08.389W				TR on pile.	
4485	Broad Creek Daybeacon 11	32-11-07.365N 080-45-00.407W				SG on pile.	

(1) No.	(2) Name and Location	(3) Position	(4) Characteristic	(5) Height	(6) Range	(7) Structure	(8) Remarks
			SOUTH CAROLINA - Seventh District				
	PORT ROYAL SOUND (Chart 11516)						
	Beaufort River						
4490	Broad Creek Daybeacon 13	32-11-00.743N 080-44-51.389W				SG on pile.	Private aid.
4495	Broad Creek Daybeacon 15	32-10-58.743N 080-44-41.389W				SG on pile.	Private aid.
4500	Broad Creek Daybeacon 17	32-10-59.743N 080-44-29.389W				SG on pile.	Private aid.
4505	BROAD CREEK LIGHT 18	32-11-04.742N 080-44-09.389W	Fl R 6s			TR on pile.	Private aid.
4510	Broad Creek Daybeacon 19	32-11-05.742N 080-44-05.389W				SG on pile.	Private aid.
4515	Broad Creek Daybeacon 21	32-11-02.742N 080-44-02.389W				SG on pile.	Private aid.
	Palmetto Dunes Marina						
4520	- WEST LIGHT 22	32-10-59.742N 080-43-59.389W	Fl R 2.5s			TR on pile.	Private aid.
4525	- E LIGHT 23	32-11-00.742N 080-43-57.389W	Fl G 2.5s			SG on pile.	Private aid.
			GEORGIA - Seventh District				
	SAVANNAH RIVER AND WASSAW SOUND (Chart 11512)						
	Tybee Range						
4530 350	*Tybee Lighted Buoy T*	31-57-52.061N 080-43-09.543W	Mo (A) W		6	Red and white stripes with red spherical topmark.	RACON: G (- - .)
4535	- FRONT LIGHT	32-00-25.644N 080-48-44.251W	Q W	35		KRW on skeleton tower.	Visible 2° each side of rangeline.
4540 345	**Tybee Light** 3,883 yards, 298° from front light.	32-01-20.016N 080-50-44.460W	F W	144	19	Octagonal, brick tower,upper and lower one third black, middle white. 144	Lighted throughout 24 hours.
4545	- *Lighted Buoy 1*	31-58-17.471N 080-44-12.016W	Fl G 2.5s		5	Green.	
4550	- *Lighted Buoy 2*	31-58-24.462N 080-44-07.657W	Fl R 2.5s		5	Red.	
4553	*Savannah River Entrance Channel Special Purpose Lighted Buoy*	31-59-30.000N 080-44-06.000W	Fl Y 4s			Yellow.	Private aid.
4555	- *Lighted Buoy 3*	31-58-43.420N 080-45-09.359W	Fl G 4s		5	Green.	
4560	- *Lighted Buoy 4*	31-58-50.426N 080-45-04.980W	Fl R 4s		5	Red.	
4565	- *Lighted Buoy 5*	31-59-09.587N 080-46-06.921W	Fl G 2.5s		5	Green.	
4570	- *Lighted Buoy 6*	31-59-16.124N 080-46-02.267W	Fl R 2.5s		5	Red.	
4575	- *Lighted Buoy 7*	31-59-39.733N 080-47-07.021W	Q G		4	Green.	
	Bloody Point Range						
4580	- *Lighted Bell Buoy 8*	31-59-46.579N 080-47-00.252W	Q R		4	Red.	
4580.1	- *Lighted Buoy 8A*	32-00-02.040N 080-47-17.810W	Fl R 4s		5	Red.	
4585	- FRONT LIGHT	32-02-33.128N 080-49-41.595W	Fl W 2.5s (NIGHT) Fl W 2.5s (DAY)	15 13		On square skeleton tower on piles.	Visible 0.5° each side of range line (Day). Visible 10° each side of range line (Night).
4585.5	- FRONT PASSING LIGHT	32-02-31.330N 080-49-39.910W	Fl W 2.5s	17	5	On same structure as Bloody Point Range Front Light.	
4590	- REAR LIGHT 2,152 yards, 322.3° from front light.	32-03-23.684N 080-50-27.442W	Iso W 6s (NIGHT) Iso W 6s (DAY)	52 54		On square skeleton tower on piles.	Visible 0.5° each side of range line (Day). Visible 4° each side of range line (Night).

(1) No.	(2) Name and Location	(3) Position	(4) Characteristic	(5) Height	(6) Range	(7) Structure	(8) Remarks
			GEORGIA - Seventh District				
	SAVANNAH RIVER AND WASSAW SOUND (Chart 11512)						
	Bloody Point Range						
4590.5	- REAR PASSING LIGHT	32-03-18.000N 080-50-22.129W	Fl W 4s	21	5	On same structure as Bloody Point Range Rear Light.	
4595	- *Lighted Buoy 9*	32-00-25.142N 080-47-50.286W	Fl G 2.5s		5	Green.	
4600	- *Lighted Buoy 10*	32-00-28.512N 080-47-42.826W	Fl R 2.5s		5	Red.	
4605	- *Lighted Buoy 11*	32-01-09.041N 080-48-30.560W	Fl G 4s		5	Green.	
4610	- *Lighted Buoy 12*	32-01-13.695N 080-48-23.535W	Fl R 4s		5	Red.	
4615	- *Lighted Buoy 13*	32-01-48.921N 080-49-14.333W	Q G		4	Green.	
4620	- *Lighted Buoy 14*	32-01-58.381N 080-49-06.509W	Fl R 2.5s		5	Red.	
	Jones Island Range						
4625	- FRONT LIGHT	32-02-31.856N 080-51-10.731W	Q W	19			Visible 1.5° each side of rangeline. Lighted throughout 24 hours.
4630	- REAR LIGHT 599 yards, 288.9° from front light.	32-02-37.620N 080-51-30.493W	Iso W 6s	42			Visible 1.5° each side of rangeline. Lighted throughout 24 hours.
4635	- *Lighted Buoy 15*	32-02-02.363N 080-49-48.197W	Fl G 2.5s		5	Green.	
4640	- *Lighted Bell Buoy 17*	32-02-12.097N 080-50-30.927W	Fl G 4s		5	Green.	
4645	- *Lighted Buoy 18*	32-02-22.467N 080-50-25.896W	Fl R 4s		5	Red.	
	South Channel						
4650	- *Lighted Buoy 1*	32-01-50.687N 080-51-12.174W	Fl G 4s		5	Green.	
4655	- Buoy 3 Marks sewer outfall.	32-01-37.556N 080-51-18.716W				Green can.	
4660	- Daybeacon 5 (Savannah)	32-01-14.870N 080-51-53.498W				SG on pile.	
4661	COCKSPUR LIGHTHOUSE	32-01-21.660N 080-52-48.000W	Fl W 4s			"Structure and Daymark Privately Maintained."	Private aid.
4665	LAZARETTO CREEK LIGHT 2	32-01-05.631N 080-52-54.340W	Fl R 4s	16	5	TR on pile.	
4675	*Lazaretto Creek Lighted Buoy WR3* Marks obstruction.	32-00-33.239N 080-53-11.321W	Fl G 2.5s		5	Green.	
	Calibogue Sound Entrance						
4680	- Daybeacon 1	32-02-50.740N 080-50-31.604W				SG on dolphin.	
4683	- *Lighted Buoy 2*	32-03-52.478N 080-49-44.647W	Q R		4	Red.	
4685	- *Lighted Buoy 3*	32-03-47.945N 080-49-49.351W	Q G		4	Green.	
4690	- Buoy 4	32-04-58.987N 080-49-26.928W				Red nun.	
4695	- *Lighted Buoy 5*	32-05-04.561N 080-49-56.536W	Fl G 6s		5	Green.	
4700	- *Lighted Buoy 6*	32-06-19.187N 080-49-46.901W	Fl R 6s		5	Red.	
4705	- Daybeacon 7	32-06-32.451N 080-50-20.615W				SG on pile.	
	Tybee Knoll Cut Range						
4710	- FRONT LIGHT	32-02-00.034N 080-53-54.395W	Q W	46		KRW on square skeleton tower on piles.	Visible 2° each side of rangeline.

(1) No.	(2) Name and Location	(3) Position	(4) Characteristic	(5) Height	(6) Range	(7) Structure	(8) Remarks
			GEORGIA - Seventh District				
	SAVANNAH RIVER AND WASSAW SOUND (Chart 11512)						
	Tybee Knoll Cut Range						
4715	- REAR LIGHT 906 yards, 263.7° from front light.	32-01-57.090N 080-54-25.764W	Iso W 6s	65		KRW on square skeleton tower.	Visible 2° each side of rangeline.
4720	SAVANNAH RIVER NORTH JETTY LIGHT	32-02-28.973N 080-50-57.047W	Fl W 4s	16	5	NW on pile worded DANGER SUBMERGED JETTY.	
4725	SAVANNAH RIVER SOUTH JETTY LIGHT	32-02-04.622N 080-51-03.933W	Fl W 2.5s	16	5	NW on pile worded DANGER SUBMERGED JETTY.	
4730	- *Lighted Buoy 20*	32-02-16.929N 080-51-26.354W	Fl R 4s		5	Red.	
4735	- *Lighted Buoy 21*	32-02-05.580N 080-52-23.340W	Fl G 4s		5	Green.	
4740	- *Lighted Buoy 24*	32-02-07.967N 080-53-24.999W	Fl R 4s		5	Red.	
4745	- *Lighted Buoy 25*	32-02-02.027N 080-53-29.728W	Fl G 4s		5	Green.	
	Savannah River						
4750	- SHIP DOCK EAST LIGHT	32-02-14.666N 080-53-56.798W	Q R			On dolphin.	Private aid.
4755	- SHIP DOCK WEST LIGHT	32-02-15.466N 080-54-02.299W	Q R			On dolphin.	Private aid.
4760	- BARGE DOCK EAST LIGHT	32-02-16.266N 080-54-09.399W	Q R			On dolphin.	Private aid.
4765	- BARGE DOCK WEST LIGHT	32-02-17.365N 080-54-17.399W	Q R			On dolphin.	Private aid.
	New Channel Range						
4770	- FRONT LIGHT	32-02-21.454N 080-55-37.152W	Q G	29		KRW on skeleton tower on piles.	Visible all around; higher intensity on rangeline.
4775	- REAR LIGHT 1,202 yards, 279.3° from front light.	32-02-27.229N 080-56-18.486W	Iso G 6s	58		KRW on skeleton tower on piles.	Visible 2° each side of rangeline.
4780	- *Lighted Buoy 26*	32-02-20.165N 080-55-06.499W	Fl R 4s		5	Red.	
	Long Island Crossing						
4785	- *Range Lighted Buoy 28*	32-02-31.436N 080-55-29.648W	Fl R 4s		5	Red.	
4790	- LOWER RANGE FRONT LIGHT	32-02-08.770N 080-55-11.433W	Q G	26		KRW on skeleton tower on piles.	Visible 1.5º each side of rangeline.
4795	- LOWER RANGE REAR LIGHT 899 yards, 139.1° from front light.	32-01-48.611N 080-54-50.901W	Iso G 6s	59		KRW on skeleton tower on piles.	Visible 1.5° each side of rangeline.
4800	- UPPER RANGE FRONT LIGHT	32-04-23.517N 080-57-29.181W	Q R	25		KRW on skeleton tower on piles.	Visible 1.5° each side of rangeline.
4805	- UPPER RANGE REAR LIGHT 387 yards, 318° from front light.	32-04-32.193N 080-57-38.054W	Iso R 6s	53		KRW on skeleton tower on piles.	Visible 1.5° each side of rangeline.
4810	- *Range Lighted Buoy 30*	32-03-02.244N 080-56-00.835W	Fl R 4s		5	Red.	
4815	- *Range Lighted Buoy 32*	32-03-38.560N 080-56-38.700W	Fl R 4s		5	Red.	
4820	- *Range Lighted Buoy 33*	32-04-00.158N 080-57-10.100W	Fl G 4s		5	Green.	
	Lower Flats Range						
4825	- *Lighted Buoy 35*	32-04-16.999N 080-57-44.680W	Fl G 4s		5	Green.	

(1) No.	(2) Name and Location	(3) Position	(4) Characteristic	(5) Height	(6) Range	(7) Structure	(8) Remarks
			GEORGIA - Seventh District				
	SAVANNAH RIVER AND WASSAW SOUND (Chart 11512)						
	Savannah River						
	Lower Flats Range						
4830	- FRONT LIGHT	32-04-16.284N 080-57-17.128W	Q R	23		On dolphin.	Visible 1.5° each side of rangeline. Lighted throughout 24 hours.
4835	- REAR LIGHT 264 yards, 099.3° from front light.	32-04-15.022N 080-57-08.039W	Iso R 6s	35		On skeleton tower on piles.	Visible 1.5° each side of rangeline. Lighted throughout 24 hours.
4840	- *Lighted Buoy 36*	32-04-29.552N 080-58-18.606W	Fl R 4s		5	Red.	
4845	ELBA ISLAND LIGHT 37	32-04-22.475N 080-58-30.502W	Fl G 4s	16	5	SG on pile.	
4850	ELBA ISLAND LIGHT 39	32-04-32.955N 080-58-55.237W	Fl G 4s	16	5	SG on dolphin.	
4855	*Elba Island Lighted Buoy 40*	32-04-40.955N 080-58-49.201W	Fl R 4s		5	Red.	
	Upper Flats Range						
4880	- FRONT LIGHT	32-04-34.951N 080-59-01.812W	Q W	23		KRW on dolphin.	Visible 2° each side of rangeline.
4885	- REAR LIGHT 377 yards, 157.1° from front light.	32-04-24.649N 080-58-56.708W	Iso W 6s	65		KRW on skeleton tower on piles.	Visible 2° each side of rangeline.
	Elba Island Basin						
4890	- RANGE FRONT LIGHT	32-05-49.010N 080-59-38.876W	Q W	18			Visible 4º each of rangeline. Lighted throughout 24 hours.
4895	- RANGE REAR LIGHT 106 yards, 337.6° from front light.	32-05-58.584N 080-59-43.505W	Iso W 6s	49			Visible 4º each side of rangeline. Lighted throughout 24 hours.
4900	SOUTH ENERGY LNG TERM SOUTH MOORING LIGHT	32-05-06.753N 080-59-29.401W	Fl W 2.5s			On dolphin.	Private aid.
4901	Southern Energy LNG Terminal Front Range Daybeacon	32-04-54.250N 080-59-37.970W				KRW on pile.	Private aid.
4902	Southern Energy LNG Terminal Rear Range Daybeacon	32-04-54.300N 080-59-38.590W				KRW on pile.	Private aid.
4905	SOUTH ENERGY LNG TERM NORTH MOORING LIGHT	32-05-20.452N 080-59-32.801W	Fl W 2.5s			On dolphin.	Private aid.
4908.1	ELBA ISLAND TURNING BASIN LIGHT A	32-04-58.132N 080-59-00.833W	Fl Y 4s	16	5	NY on pile.	
4908.2	ELBA ISLAND TURNING BASIN LIGHT B	32-05-08.010N 080-59-05.662W	Fl Y 2.5s	16	5	NY on pile.	
4908.3	ELBA ISLAND TURNING BASIN LIGHT C	32-05-20.161N 080-59-11.920W	Fl Y 6s	16	5	NY on pile.	
4908.4	ELBA ISLAND TURNING BASIN LIGHT D	32-05-30.530N 080-59-16.959W	Fl Y 2.5s	16	5	NY on pile.	
4910	ELBA ISLAND TRAINING WALL LIGHT 42	32-05-35.035N 080-59-22.050W	Fl R 4s	16	5	TR on pile.	
	The Bight Channel						
4915	- LIGHT 43	32-05-25.939N 080-59-37.390W	Fl G 4s	16	5	SG on pile.	
4920	- LIGHT 44	32-06-01.776N 080-59-56.775W	Fl R 4s	16	5	TR on pile.	
4925	- LIGHT 45	32-05-52.626N 081-00-05.505W	Fl G 4s	16	5	SG on dolphin.	
4930	- LIGHT 46	32-06-09.373N 081-00-15.481W	Fl R 4s	16	5	TR on dolphin.	
4935	- LIGHT 47	32-05-58.588N 081-00-32.090W	Fl G 4s	16	5	SG on pile.	
4940	- LIGHT 48	32-06-10.668N 081-00-32.024W	Fl R 4s	16	5	TR on dolphin.	

(1) No.	(2) Name and Location	(3) Position	(4) Characteristic	(5) Height	(6) Range	(7) Structure	(8) Remarks
			GEORGIA - Seventh District				
	SAVANNAH RIVER AND WASSAW SOUND (Chart 11512)						
	Savannah River						
	Fort Jackson						
4945	- LOWER RANGE FRONT LIGHT	32-06-07.614N 081-00-45.421W	Q G	23			Visible 1.5° each side of rangeline. Lighted throughout 24 hours.
4950	- LOWER RANGE REAR LIGHT 221 yards, 033.3° from front light.	32-06-13.107N 081-00-41.182W	Iso G 6s	45			Visible 1.5° each side of rangeline. Lighted throughout 24 hours.
4955	- INBOUND RANGE FRONT LIGHT	32-05-10.632N 081-01-29.208W	Fl G 2.5s	19			Visible 4° each side of rangeline. Lighted throughout 24 hours.
4960	- INBOUND RANGE REAR LIGHT 157 yards, 213.4° from front light.	32-05-06.729N 081-01-32.230W	Iso G 6s	43			Visible 4° each side of rangeline. Lighted throughout 24 hours.
4965	ELBA ISLAND LIGHT 49	32-05-46.926N 081-00-52.942W	Fl G 4s	16	5	SG on dolphin.	
	Oglethorpe Range						
4970	*Barnwell Island Flats Lighted Buoy 50*	32-05-31.938N 081-01-17.425W	Fl R 4s		5	Red.	
4975	*Barnwell Island Flats Lighted Buoy 52*	32-05-17.990N 081-01-34.701W	Fl R 4s		5	Red.	
4980	- FRONT LIGHT	32-05-23.311N 081-01-10.851W	Q R	23		KRW on skeleton tower on piles.	Visible 2° each side of rangeline.
4985	- REAR LIGHT 513 yards, 066.8° from front light.	32-05-29.313N 081-00-54.407W	Iso R 6s	36		KRW on skeleton tower on concrete base.	Visible 2° each side of rangeline.
	SAVANNAH RIVER (Chart 11514)						
	Savannah River						
	Oglethorpe Range						
4990	*Barnwell Island Flats Lighted Buoy 52A*	32-05-01.356N 081-02-16.899W	Fl R 2.5s		5	Red.	Marks the wreck GEORGIA.
4995	FORT OGLETHORPE LIGHT 53	32-04-57.213N 081-02-11.866W	Fl G 4s	14	5	SG on pyramidal shaft.	
5000	*Fig Island Jetty Lighted Buoy 54*	32-04-57.604N 081-02-30.835W	Fl R 4s		5	Red.	
5005	FIG ISLAND JETTY LIGHT 56	32-04-53.162N 081-02-53.334W	Fl R 4s	16	5	TR on pile.	
5010	FIG ISLAND LIGHT 57 120 feet outside channel limit.	32-04-47.466N 081-03-36.641W	Fl G 4s	16	5	SG on dolphin.	
5015	ACL TURNING BASIN LIGHT 58	32-04-54.200N 081-03-59.700W	Fl R 4s	16	5	TR on pile.	
5020	ACL TURNING BASIN LIGHT 60	32-04-52.182N 081-04-14.636W	Fl R 4s	16	5	TR on pile.	
5025	CITY FRONT CHANNEL LIGHT 62	32-04-48.841N 081-04-29.645W	Fl R 4s	16	5	TR on pile.	
5030	MARSH ISLAND TURNING BASIN LIGHT 4	32-06-41.712N 081-07-15.890W	Fl R 2.5s	16	5	TR on pile.	
5035	MARSH ISLAND TURNING BASIN LIGHT 6	32-06-49.614N 081-07-24.048W	Fl R 2.5s	16	5	TR on pile.	
	Kings Island Turning Basin						
5045	- RANGE FRONT LIGHT	32-07-34.862N 081-08-03.968W	Q Y	15		KYB on pile.	Visible all around.
5050	- RANGE REAR LIGHT 65 yards, 148.3° from front light.	32-07-33.135N 081-08-02.224W	Iso Y 6s	24		KYB on pile.	Visible all around.
5055	- LIGHT 12	32-07-54.581N 081-08-04.510W	Fl R 6s	16	5	TR on pile.	
5060	- LIGHT 14	32-08-07.924N 081-08-14.144W	Fl R 4s	16	5	TR on pile.	
5065	- LIGHT 16	32-08-11.280N 081-08-23.089W	Fl R 2.5s	16	5	TR on pile.	

(1) No.	(2) Name and Location	(3) Position	(4) Characteristic	(5) Height	(6) Range	(7) Structure	(8) Remarks
			GEORGIA - Seventh District				
	SAVANNAH RIVER (Chart 11514)						
	Savannah River						
	Port Wentworth Channel						
5090	- LIGHT 22	32-08-41.881N 081-08-25.010W	Fl R 6s	16	5	TR on pile.	
5115	- Daybeacon 24	32-09-06.431N 081-08-44.524W				TR on pile.	
5117	- Buoy 24A	32-09-07.641N 081-08-50.575W				Red nun.	
5120	- LIGHT 26	32-09-10.139N 081-08-58.651W	Fl R 4s	16	5	TR on pile.	
5145	- LIGHT 28	32-09-14.264N 081-09-05.448W	Fl R 4s	16	5	TR on pile.	
5150	- LIGHT 30	32-09-17.996N 081-09-08.737W	Fl R 4s	16	5	TR on pile.	
5155	- LIGHT 32	32-09-22.662N 081-09-09.930W	Fl R 4s	16	5	TR on pile.	
5160	- LIGHT 34	32-09-28.544N 081-09-12.466W	Fl R 4s	16	5	TR on pile.	
5165	- Daybeacon 36	32-09-38.806N 081-09-15.364W				TR on pile.	
	SAVANNAH RIVER (Chart 11515)						
	Upper Savannah River						
5295	Southern Nuclear Operating Co Obstruction Daybeacon A	33-08-52.000N 081-45-09.000W				NW on pile worded DANGER.	Private aid.
5295.1	Southern Nuclear Operating Co Obstruction Daybeacon B	33-08-53.000N 081-45-09.010W				NW on pile worded DANGER.	Private aid.
5555	- Daybeacon 96	33-25-51.287N 081-55-07.997W				TR on pile.	
5565	- Obstruction Buoy A	33-28-06.589N 081-56-05.226W				White with a orange diamond.	
5570	- Obstruction Buoy B	33-28-12.154N 081-56-29.629W				White with a orange diamond.	
5575	- Obstruction Buoy C	33-28-20.911N 081-56-56.766W				White with a orange diamond.	
5576	- Obstruction Buoy D	33-28-32.998N 081-57-22.999W				White with a orange diamond.	
5577	- Obstruction Buoy E	33-28-37.002N 081-57-29.993W				White with a orange diamond.	
5578	- Obstruction Buoy F	33-28-41.009N 081-57-37.987W				White with a orange diamond.	
	SAVANNAH RIVER AND WASSAW SOUND (Chart 11512)						
	Wassaw Sound						
5580 435	- *Lighted Buoy 2W*	31-51-32.958N 080-53-00.750W	Fl R 4s		5	Red.	
5585	- *Lighted Buoy 4*	31-52-18.497N 080-53-41.440W	Fl R 6s		5	Red.	
5595	- *Lighted Buoy 8*	31-53-24.515N 080-53-30.279W	Fl R 2.5s		5	Red.	
5600	- Buoy 9	31-53-48.788N 080-53-59.384W				Green can.	
5605	- *Lighted Buoy 10*	31-54-02.223N 080-53-50.244W	Fl R 6s		5	Red.	
5610	- Buoy 11	31-54-10.787N 080-54-38.385W				Green can.	
5615	- Buoy 13	31-54-32.146N 080-55-15.532W				Green can.	
5620	- *Lighted Buoy 14*	31-55-05.606N 080-55-20.324W	Fl R 2.5s		5	Red.	
5625	Bull River Buoy 1	31-55-42.468N 080-55-20.101W				Green can.	
5630	Bull River Buoy 3	31-56-14.052N 080-55-53.365W				Green can.	
5635	Bull River Daybeacon 5	31-56-52.209N 080-56-14.650W				SG on pile.	

(1) No.	(2) Name and Location	(3) Position	(4) Characteristic	(5) Height	(6) Range	(7) Structure	(8) Remarks
			GEORGIA - Seventh District				
	SAVANNAH RIVER AND WASSAW SOUND (Chart 11512)						
	Wassaw Sound						
5640	Bull River Daybeacon 6	31-57-30.737N 080-56-02.570W				TR on pile.	
	Half Moon River Reef						
5650	- Southeast Obstruction Daybeacon	31-57-46.778N 080-56-34.395W				NW on pile worded DANGER SUBMERGED REEF.	Private aid.
5655	- Northeast Obstruction Daybeacon	31-57-50.778N 080-56-34.395W				NW on pile worded DANGER SUBMERGED REEF.	Private aid.
5660	- Northwest Obstruction Daybeacon	31-57-50.778N 080-56-44.396W				NW on pile worded DANGER SUBMERGED REEF.	Private aid.
5665	- Southwest Obstruction Daybeacon	31-57-46.778N 080-56-44.395W				NW on pile worded DANGER SUBMERGED REEF.	Private aid.
	Wilmington River						
5670	CABBAGE ISLAND SPIT LIGHT 16	31-55-08.864N 080-56-44.315W	Fl R 4s	16	5	TR on pile.	
5675	Cabbage Island Spit Shoal Daybeacon	31-55-40.434N 080-57-28.566W				NW on pile worded DANGER SHOAL.	
5680	WASSAW ISLAND LIGHT 17	31-55-10.824N 080-57-50.716W	Fl G 4s	16	5	SG on pile.	
5685	ROMERLY MARSH LIGHT 19	31-55-57.948N 080-58-34.584W	Fl G 4s	16	5	SG on pile.	
5690	Romerly Creek Marsh Obstruction Daybeacon	31-55-51.000N 080-59-08.391W				NW on pile worded DANGER SUBMERGED REEF.	Private aid.
5695	Cabbage Island Daybeacon 20	31-56-10.104N 080-58-13.822W				TR on pile.	
5697	Romerly Marsh Daybeacon 21	31-56-28.385N 080-59-02.980W				SG on pile.	
5700	CABBAGE ISLAND LIGHT 22	31-57-14.833N 081-00-03.044W	Fl R 6s	12	5	TR on pile.	
5702	LANDINGS HARBOR LIGHT 1	31-57-30.000N 081-00-38.000W	F G	10			Private aid.
5702.1	LANDINGS HARBOR LIGHT 2	31-57-30.950N 081-00-39.580W	F R	10			Private aid.
	Skidaway Island						
5705	- LIGHT 23	31-58-27.210N 081-00-36.543W	Fl G 6s	16	5	SG on pile.	
5710	- LIGHT 25	31-59-12.710N 081-00-16.404W	Fl G 2.5s	16	5	SG on pile.	
5715	- LIGHT 27	32-00-24.802N 081-00-24.303W	Fl G 4s	12	5	SG on pile.	
5720	- LIGHT 29	32-00-33.559N 081-00-36.322W	Fl G 6s	16	5	SG on pile.	
	OSSABAW AND ST. CATHERINES SOUNDS (Chart 11511)						
	Ossabaw Sound						
5730	- *Entrance Lighted Buoy OS*	31-47-48.269N 080-56-09.907W	Mo (A) W		6	Red and white stripes with red spherical topmark.	
5735	- Buoy 1	31-47-48.803N 080-58-50.370W				Green can.	
5740	- Preferred Channel Buoy N	31-48-04.802N 080-59-11.370W				Red and green bands; nun.	
5745	- North Channel Buoy 5	31-50-06.297N 080-59-38.376W				Green can.	
5750	- North Channel Buoy 7	31-51-05.542N 081-00-13.871W				Green can.	
5755	- North Channel Buoy 9	31-51-35.864N 081-01-34.324W				Green can.	

(1) No.	(2) Name and Location	(3) Position	(4) Characteristic	(5) Height	(6) Range	(7) Structure	(8) Remarks
			GEORGIA - Seventh District				
	OSSABAW AND ST. CATHERINES SOUNDS (Chart 11511)						
	Ossabaw Sound						
5760	- North Channel Daybeacon 10	31-51-43.038N 081-02-05.559W				TR on pile.	
5763	- North Channel Buoy 10A	31-51-42.531N 081-03-01.861W				Red nun.	
5765	- North Channel Buoy 11	31-51-36.317N 081-03-08.333W				Green can.	
5770	- North Channel Daybeacon 12	31-51-55.058N 081-03-25.386W				TR on pile.	
5775	- South Channel Buoy 4	31-48-19.802N 080-59-59.371W				Red nun.	
5780	- South Channel Daybeacon 5	31-49-15.241N 081-02-01.967W				SG on pile.	
5785	- SOUTH CHANNEL LIGHT 6	31-50-20.886N 081-03-07.969W	Fl R 4s	12	5	TR on dolphin.	
	St. Catherines Sound						
5790 450	- *Lighted Buoy STC*	31-40-13.000N 081-00-12.000W	Mo (A) W		6	Red and white stripes with red spherical topmark.	
5795	*St Catherines Sound Lighted Buoy 2*	31-40-20.897N 081-03-29.911W	Fl R 2.5s		5	Red.	
5800	St Catherines Sound Buoy 1	31-40-12.200N 081-03-41.200W				Green can.	
5805	St Catherines Sound Buoy 3	31-41-13.806N 081-04-18.357W				Green can.	
5810	*St Catherines Sound Lighted Buoy 5*	31-41-58.900N 081-05-15.000W	Fl G 2.5s		5	Green.	
5820	St Catherines Sound Buoy 7	31-42-41.200N 081-08-17.300W				Green can.	
5825	Medway River Daybeacon 2	31-42-57.269N 081-11-16.679W				TR on pile.	
5830	Medway River Daybeacon 3	31-43-56.469N 081-12-27.475W				SG on pile.	
	SAPELO AND DOBOY SOUNDS (Chart 11510)						
	Sapelo Sound						
5835	- Buoy S	31-31-13.417N 081-03-52.826W				Red and white stripes with red spherical topmark; can.	
5840	- Buoy 2	31-31-58.977N 081-05-13.430W				Red nun.	
5845	- Buoy 3	31-31-58.015N 081-06-59.864W				Green can.	
5847	Four Mile Island North Obstruction Daybeacon	31-32-11.000N 081-17-19.000W				NW on pile.	Private aid.
5848	Four Mile Island South Obstruction Daybeacon	31-32-05.000N 081-17-30.000W				NW on pile.	Private aid.
5850	- Buoy 5	31-32-00.012N 081-07-59.944W				Green can.	
5855	- Buoy 6	31-31-57.480N 081-09-07.407W				Red nun.	
5860	- Buoy 8	31-32-05.232N 081-09-44.166W				Red nun.	
5865	- Buoy 10	31-32-28.804N 081-10-42.343W				Red nun.	
5870	- Daybeacon 11	31-32-14.250N 081-12-25.170W				SG on pile.	
	Sapelo River						
5875	- Daybeacon 2	31-31-59.586N 081-17-10.494W				TR on pile.	
5880	- Daybeacon 3	31-32-30.753N 081-18-40.818W				SG on pile.	
5885	- Daybeacon 4	31-32-47.580N 081-18-56.580W				TR on pile.	
5890	- Daybeacon 5	31-32-41.940N 081-19-11.880W				SG on pile.	

(1) No.	(2) Name and Location	(3) Position	(4) Characteristic	(5) Height	(6) Range	(7) Structure	(8) Remarks
			GEORGIA - Seventh District				
	SAPELO AND DOBOY SOUNDS (Chart 11510)						
	Sapelo Sound						
	Sapelo River						
5895	- Daybeacon 6	31-32-11.820N 081-20-45.960W				TR on pile.	
5900	- Daybeacon 8	31-32-01.620N 081-20-51.000W				TR on pile.	
5905	- Daybeacon 10	31-31-50.940N 081-21-21.060W				TR on pile.	
	Doboy Sound						
5910 490	- *Lighted Buoy D*	31-21-14.073N 081-11-24.030W	Mo (A) W		5	Red and white stripes with red spherical topmark.	
5920	- Buoy 2	31-21-29.000N 081-12-10.000W				Red nun.	
5925	- Buoy 3	31-21-37.795N 081-13-26.308W				Green can.	
5930	- Buoy 4	31-21-55.317N 081-14-00.018W				Red nun.	
5935	- Buoy 5	31-21-50.818N 081-14-38.336W				Green can.	
5940	- Buoy 6	31-22-13.944N 081-15-11.509W				Red nun.	
5945	- LIGHT 8	31-22-41.802N 081-16-55.536W	Fl R 6s	12	5	TR on pile.	
5946	SAPELO ISLAND LT	31-23-28.000N 081-17-08.000W	Fl W 45s			Conical tower with red and white horizontal stripes.	Private aid.
	ALTAMAHA SOUND (Chart 11508)						
	Altamaha Sound						
5960	- SHOAL LIGHT	31-18-51.824N 081-15-20.336W	Fl W 2.5s	16	5	NW on pile worded DANGER SHOAL.	
	Hampton River						
5970	- Daybeacon 11	31-14-12.720N 081-19-24.600W				SG on pile.	
5975	- Daybeacon 12	31-14-43.500N 081-19-56.100W				TR on pile.	
5980	- Daybeacon 14	31-15-44.760N 081-19-42.240W				TR on pile.	
5985	- Daybeacon 15	31-15-43.010N 081-19-14.725W				SG on pile.	
5990	- Daybeacon 17	31-15-43.380N 081-19-02.580W				SG on pile.	
5995	- Daybeacon 18	31-16-09.812N 081-18-46.034W				TR on pile.	
6000	- Daybeacon 19	31-17-20.520N 081-19-29.760W				SG on pile.	
6005	- Daybeacon 21	31-17-50.820N 081-20-44.940W				SG on pile.	
6010	- Daybeacon 22	31-17-45.000N 081-22-09.180W				TR on pile.	
6015	- Daybeacon 23	31-18-00.365N 081-22-24.336W				SG on pile.	
6020	- Daybeacon 25	31-17-37.200N 081-22-50.460W				SG on pile.	
6025	- Daybeacon 27	31-16-56.220N 081-22-57.060W				SG on pile.	
6026	CLOISTER HOTEL BREAKWATER NORTH OBSTRUCTION LIGHT	31-10-48.000N 081-20-48.000W	Fl W 2.5s			NW on pile worded DANGER OBSTRUCTION.	Private aid.
6027	CLOISTER HOTEL NORTH OBSTRUCTION LIGHT	31-10-48.000N 081-20-48.000W	Fl W 2.5s			NW on pile worded DANGER OBSTRUCTION.	Private aid.

(1) No.	(2) Name and Location	(3) Position	(4) Characteristic	(5) Height	(6) Range	(7) Structure	(8) Remarks
			GEORGIA - Seventh District				
	ST SIMONS SOUND (Chart 11506)						
	St Simons Sound						
6030 515	*St. Simons Lighted Buoy STS*	31-02-48.999N 081-14-25.200W	Mo (A) W		7	Red and white stripes with red spherical topmark.	
6033 518	*Brunswick Spoil Area Lighted Buoy C*	31-02-33.440N 081-15-22.744W	Fl Y 2.5s		4	Yellow.	
6035	- *Entrance Lighted Buoy 1*	31-03-55.465N 081-16-28.745W	Q G		4	Green.	
6040	- *Entrance Lighted Buoy 2*	31-04-02.071N 081-16-23.687W	Q R		4	Red.	
6045	- *Entrance Lighted Buoy 3*	31-04-39.924N 081-17-44.546W	Fl G 2.5s		5	Green.	
6050	- *Entrance Lighted Buoy 4*	31-04-45.209N 081-17-41.303W	Fl R 2.5s		5	Red.	
6055	- *Entrance Lighted Buoy 5*	31-05-06.630N 081-18-31.136W	Fl G 4s		5	Green.	
6060	- *Entrance Lighted Buoy 6*	31-05-10.776N 081-18-27.960W	Fl R 4s		5	Red.	
6065	- *Entrance Lighted Buoy 7*	31-05-33.089N 081-19-17.810W	Fl G 2.5s		5	Green.	
6070	- *Entrance Lighted Buoy 8*	31-05-37.220N 081-19-14.647W	Fl R 2.5s		5	Red.	
6075	- *Entrance Lighted Buoy 9*	31-05-59.530N 081-20-04.550W	Fl G 4s		5	Green.	
6080	- *Entrance Lighted Buoy 10*	31-06-03.682N 081-20-01.323W	Fl R 4s		5	Red.	
6085	- *Entrance Lighted Bell Buoy 11*	31-06-26.010N 081-20-51.168W	Fl G 4s		5	Green.	
6090	- *Entrance Lighted Buoy 12*	31-06-30.133N 081-20-48.000W	Fl R 4s		5	Red.	
6095	- *Entrance Lighted Buoy 13*	31-06-52.470N 081-21-37.852W	Fl G 2.5s		5	Green.	
6100	- *Entrance Lighted Buoy 14*	31-06-57.187N 081-21-34.219W	Fl R 2.5s		5	Red.	
6105	- *Entrance Lighted Bell Buoy 15*	31-07-23.791N 081-22-33.145W	Q G		4	Green.	
6110	- *Entrance Lighted Buoy 16*	31-07-24.046N 081-22-20.185W	Q R		4	Red.	
6115	- *Lighted Buoy 17*	31-07-33.155N 081-23-23.057W	Fl G 2.5s		5	Green.	
6120	ST SIMONS NORTH TOWER LIGHT	31-08-55.169N 081-25-06.333W	Iso R 6s	146		On tower.	Visible 2° each side of 303° bearing.
6125	ST SIMONS SOUTH TOWER LIGHT	31-08-50.600N 081-25-04.518W	Iso R 6s	147		On tower.	Visible 2° each side of 303° bearing.
6130	PLANTATION CREEK RANGE FRONT LIGHT	31-08-13.920N 081-25-59.688W	Q R	16		KRW on dolphin.	Visible 2° each side of rangeline.
6135	PLANTATION CREEK RANGE REAR LIGHT 1,381 yards, 285.0° from front light.	31-08-24.520N 081-26-45.743W	Iso R 6s	44		KRW on skeleton tower on piles.	Visible 2° each side of rangeline.
6140	- *Lighted Buoy 19*	31-07-40.644N 081-24-12.568W	Fl G 2.5s		5	Green.	
6145 37255	- *Lighted Buoy 20*	31-07-36.978N 081-24-49.365W	Q R		4	Red with yellow triangle.	
6147	Frederica River Daybeacon 1	31-08-27.969N 081-25-17.162W				SG on pile.	
	Frederica River						
6150	- Daybeacon 2	31-08-44.157N 081-25-17.307W				TR on pile.	
6153	Fredrica River Daybeacon 3	31-08-55.439N 081-25-26.726W				SG on pile.	
6155	- Daybeacon 5	31-09-09.082N 081-25-24.886W				SG on dolphin.	

(1) No.	(2) Name and Location	(3) Position	(4) Characteristic	(5) Height	(6) Range	(7) Structure	(8) Remarks
			GEORGIA - Seventh District				
	ST SIMONS SOUND (Chart 11506)						
	St Simons Sound						
	Frederica River						
6165	- Daybeacon 7	31-09-31.563N 081-25-20.303W				SG on pile.	
6170	FREDERICKA YACHT CLUB OBSTRUCTION LIGHT	31-09-54.000N 081-25-06.000W	Fl W 4s			On pier.	Private aid.
	St Simons Sound						
6180 37245	JEKYLL ISLAND RANGE FRONT LIGHT 1	31-06-06.249N 081-26-06.299W	Q G	17		SG-SY and KRW on dolphin.	Visible 1.5° each side of rangeline. Passing light visible all around.
6182 37247	JEKYLL ISLAND RANGE FRONT LIGHT PASSING LIGHT	31-06-06.212N 081-26-06.246W	Q G		4	On same structure as Jekyll Island Range Front Light 1.	
6183	JEKYLL ISLAND RANGE REAR LIGHT 1127 yards, 217° from front light.	31-05-39.540N 081-26-29.726W	Iso G 6s	47		KRW on skeleton tower on piles.	Visible 1.5° each side of rangeline.
6185.5 37257	- *Lighted Buoy 20A*	31-06-45.994N 081-25-33.999W	Fl R 2.5s		5	Red.	
6185.7 37259	- *Lighted Buoy 21*	31-06-30.066N 081-25-40.999W	Q G		4	Green.	
6190 37260	- *Lighted Buoy 22*	31-06-31.999N 081-25-59.077W	Fl R 4s		5	Red with yellow triangle.	
6195	CEDAR HAMMOCK RANGE FRONT LIGHT	31-06-00.881N 081-28-05.071W	Q G	16		KRW on dolphin.	Visible 2° each side of rangeline.
6200	CEDAR HAMMOCK RANGE REAR LIGHT 1,411 yards, 255.3° from front light.	31-05-50.223N 081-28-52.144W	Iso G 6s	45		KRW on skeleton tower on piles.	Visible 2° each side of rangeline.
6205	CEDAR HAMMOCK OUTBOUND RANGE FRONT LIGHT	31-06-37.616N 081-25-23.113W	Q W	18		KRW on dolphin.	
6210	CEDAR HAMMOCK OUTBOUND RANGE REAR LIGHT 191 yards, 075.2° from front light.	31-06-39.065N 081-25-16.727W	Iso W 6s	27		KRW on dolphin.	Visible all around.
6215	- *Lighted Buoy 24*	31-06-18.014N 081-27-02.703W	Q R		4	Red.	
6217	Coast Guard Mooring Buoy BW	31-06-14.000N 081-27-51.300W				White can with blue band labeled CG.	
6220	*Brunswick Point Cut Lighted Buoy 26*	31-06-37.424N 081-27-59.517W	Fl R 4s		5	Red.	
6225	*Brunswick Point Cut Lighted Buoy 27*	31-06-32.071N 081-28-02.525W	Fl G 2.5s		5	Green.	
6226	*Brunswick Point Cut Lighted Buoy 28*	31-06-58.869N 081-28-59.650W	Fl R 2.5s		5	Red.	
6227	*Brunswick Point Cut Lighted Buoy 29*	31-06-55.268N 081-29-02.683W	Fl G 2.5s		5	Green.	
6228	*Brunswick Point Cut Lighted Buoy 30*	31-07-08.026N 081-29-18.053W	Q R		4	Red.	
	Brunswick River						
6230 37249	BRUNSWICK POINT CUT RANGE FRONT LIGHT 2	31-05-59.393N 081-26-23.075W	Q W Fl R 4s	27		TR-TY on skeleton tower on piles.	Visible 1.5° each side of rangeline. Secondary light visible all around. Lighted throughout 24 hours.
6235	BRUNSWICK POINT CUT RANGE REAR LIGHT 629 yards, 112.8° from front light.	31-05-52.145N 081-26-03.062W	Iso W 6s	48		On skeleton tower on piles.	Visible 1.5° each side of rangeline. Lighted throughout 24 hours.

(1) No.	(2) Name and Location	(3) Position	(4) Characteristic	(5) Height	(6) Range	(7) Structure	(8) Remarks
			GEORGIA - Seventh District				
	ST SIMONS SOUND (Chart 11506)						
	St Simons Sound						
	Brunswick River						
6240	TURTLE RIVER LOWER RANGE FRONT LIGHT	31-07-54.974N 081-31-40.808W	Q W	16		On dolphin.	Visible 1.5° each side of rangeline. Lighted throughout 24 hours.
6245	TURTLE RIVER LOWER RANGE REAR LIGHT 517 yards, 292.8° from front light.	31-08-00.925N 081-31-57.238W	Iso W 6s	34		On skeleton tower on piles. On same structure as Upper Ranger Rear Light.	Visible 1.5° each side of rangeline. Lighted throughout 24 hours.
	Plantation Creek						
6250	- Daybeacon 1	31-07-16.380N 081-28-49.140W				SG on pile.	
6255	- LIGHT 2	31-07-15.360N 081-28-47.520W	Fl R 2.5s	16	5	TR on pile.	
6260	- Daybeacon 3	31-07-18.000N 081-28-46.380W				SG on pile.	
6265	- Daybeacon 4	31-07-17.180N 081-28-45.028W				TR on pile.	
	Brunswick River						
6270	BRUNSWICK HARBOR RANGE FRONT LIGHT	31-09-06.174N 081-30-02.338W	Q R	14		KRW on dolphin.	Visible 1.5° each side of rangeline.
6275	BRUNSWICK HARBOR RANGE REAR LIGHT 1,416 yards, 343.8º from front light.	31-09-46.547N 081-30-16.020W	Iso R 6s	43		KRW on skeleton tower on piles.	Visible 1.5º each side of rangeline.
6280	*Andrews Island Spit Lighted Buoy A*	31-07-13.113N 081-29-37.935W	Fl (2+1)R 6s		5	Red and green bands.	
6285	BRUNSWICK HARBOR CHANNEL LIGHT 2	31-07-29.160N 081-29-25.380W	Fl R 4s	12	5	TR on pile.	
6290	Brandy Point Jetty Daybeacon	31-07-30.901N 081-29-39.544W				NW on pile worded DANGER SUBMERGED JETTY.	
6296	EAST RIVER TURNING BASIN LIGHT A	31-07-39.594N 081-29-42.165W	Fl Y 2.5s	16	4	NY on pile.	
6297	EAST RIVER TURNING BASIN LIGHT B	31-07-43.054N 081-29-46.901W	Fl Y 6s	16	4	NY on pile.	
6298	EAST RIVER TURNING BASIN LIGHT C	31-07-51.997N 081-29-49.620W	Fl Y 6s	16	4	NY on pile.	
6299	EAST RIVER TURNING BASIN LIGHT D	31-07-58.202N 081-29-46.138W	Fl Y 4s	16	4	NY on pile.	
6305	ANDREWS ISLAND SPIT RANGE FRONT LIGHT Marks the easterly extremity of shoal.	31-06-56.909N 081-29-33.556W	Q Y	10		KYB on pile.	
6310	ANDREWS ISLAND SPIT RANGE REAR LIGHT 134 yards, 179.7° from front light.	31-06-52.512N 081-29-33.667W	Iso Y 6s	18		KYB on pile.	
	Turtle River						
6315	- *Lighted Buoy 1*	31-07-04.864N 081-29-29.135W	Fl G 4s		5	Green.	
6320	- *Lighted Buoy 2*	31-07-27.451N 081-30-12.892W	Fl R 4s		5	Red.	
6322	- *Lighted Buoy 2A*	31-07-39.340N 081-30-41.077W	Fl R 2.5s		5	Red.	
6324	- *Lighted Buoy 3*	31-07-29.258N 081-30-41.077W	Fl G 2.5s		5	Green.	
6325	- LIGHT 4	31-08-01.830N 081-31-12.364W	Q R	12	4	TR on pile.	
	Colonels Island						
6330	- RANGE FRONT LIGHT	31-07-52.629N 081-32-08.466W	Q G			KRW on pile.	Range lights are 50 feet off center line of channel. Private aid.

(1) No.	(2) Name and Location	(3) Position	(4) Characteristic	(5) Height	(6) Range	(7) Structure	(8) Remarks
			GEORGIA - Seventh District				
	ST SIMONS SOUND (Chart 11506)						
	St Simons Sound						
	Colonels Island						
6335	- RANGE REAR LIGHT 240 yards, 278.9° from front light.	31-07-53.729N 081-32-16.666W	Iso G 6s			KRW on pile.	Range lights are 50 feet off center line of channel. Private aid.
6340	- OUTBOUND RANGE FRONT LIGHT	31-07-39.920N 081-30-27.330W	Q R	17		KRW on dolphin.	Visible all around; higher intensity on rangeline.
6345	- OUTBOUND RANGE REAR LIGHT 251 yards, 98.6° from front light.	31-07-38.806N 081-30-18.754W	Iso R 6s	26		KRW on skeleton tower on piles.	Visible all around; higher intensity on rangeline.
	Turtle River						
6350	BLYTHE ISLAND RANGE FRONT LIGHT	31-09-23.388N 081-31-58.161W	Q W	21		KRW on dolphin.	Visible 4° each side of rangeline.
6355	BLYTHE ISLAND RANGE REAR LIGHT 714 yards, 337.6° from front light.	31-09-43.004N 081-32-07.554W	Iso W 6s	39		KRW on skeleton tower.	Visible 4° each side of rangeline.
6360	- *Lighted Buoy 6*	31-08-58.981N 081-31-43.288W	Q R		4	Red.	
6365	- UPPER RANGE FRONT LIGHT	31-08-44.574N 081-31-48.253W	Q W	13		KRW on skeleton tower on piles.	Visible 4° each side of rangeline.
6370	- UPPER RANGE REAR LIGHT 1,490 yards, 190° from front light.	31-08-00.925N 081-31-57.238W	Iso W 6s	34		KRW on skeleton tower on piles. On same structure as Lower Range Rear Light.	Visible 4° each side of rangeline.
6375	- Buoy 8	31-09-33.828N 081-31-36.167W				Red nun.	
6380	- LIGHT 9	31-10-16.740N 081-31-34.140W	Fl G 4s	16	5	SG on pile.	
6385	- Daybeacon 10	31-10-54.120N 081-31-27.180W				TR on pile.	
6390	GEORGIA POWER COMPANY DIKE LIGHT	31-12-52.000N 081-33-03.000W	F R			On pier.	Private aid.
6395	HERMITAGE ISLAND PLANT OUTFALL OBSTRUCTION LIGHT	31-13-15.122N 081-33-48.974W	Q W			NW on dolphin worded DANGER SUBMERGED PIPELINE.	Private aid.
	ST. ANDREW SOUND AND SATILLA RIVER (Chart 11504)						
	St. Andrew Sound						
6400 550	- Outer Entrance Buoy STA	30-55-33.388N 081-18-58.167W				Red and white striped can with red spherical topmark.	
6405	St Andrew Sound Buoy 1	30-55-36.352N 081-20-39.833W				Green can.	
6410	St Andrew Sound Buoy 2	30-56-26.856N 081-21-16.981W				Red nun.	
6415	St Andrew Sound Buoy 3	30-57-06.051N 081-21-33.391W				Green can.	
6420	St Andrew Sound Buoy 5	30-58-07.931N 081-21-48.996W				Green can.	
6425	St Andrew Sound Buoy 7	30-58-35.845N 081-22-37.238W				Green can.	
6430	St Andrew Sound Buoy 9	30-58-45.584N 081-23-16.639W				Green can.	
	Satilla River						
6435	RACCOON KEY SPLIT LIGHT 2	31-00-20.290N 081-26-12.723W	Fl R 2.5s	16	4	TR on pile.	
6440	Horseshoe Shoal Daybeacon 3	30-59-54.792N 081-26-40.177W				SG on pile.	
6443	- Daybeacon 4	31-00-00.144N 081-27-11.040W				TR on pile.	
6444	- Daybeacon 5	30-59-25.605N 081-27-42.347W				SG on pile.	

(1) No.	(2) Name and Location	(3) Position	(4) Characteristic	(5) Height	(6) Range	(7) Structure	(8) Remarks
			GEORGIA - Seventh District				
	ST. ANDREW SOUND AND SATILLA RIVER (Chart 11504)						
	Satilla River						
6445	- LIGHT 6	30-59-24.312N 081-27-58.100W	Fl R 6s	16	5	TR on pile.	
6448	- Daybeacon 7	30-58-35.293N 081-28-11.476W				SG on pile.	
6450	- Daybeacon 8	30-58-27.662N 081-28-31.385W				TR on pile.	
6455	- Daybeacon 10	30-57-50.520N 081-28-49.440W				TR on pile.	
6457	- LIGHT 11	30-57-31.576N 081-29-01.157W	Fl G 2.5s	16	5	SG on pile.	
6458	- Daybeacon 12	30-57-42.963N 081-29-03.372W				TR on pile.	
			GEORGIA AND FLORIDA - Seventh District				
	DOBOY SOUND TO FERNANDINA (Chart 11502)						
	St Marys Approach						
6460 560	*St. Marys Entrance Lighted Buoy STM*	30-42-54.032N 081-14-38.648W	Mo (A) W		6	Red and white stripes with red spherical topmark.	
6515	*St Marys Entrance Lighted Buoy 1*	30-42-46.347N 081-17-32.253W	Fl G 4s		5	Green.	
6520	*St Marys Entrance Lighted Buoy 2*	30-42-52.755N 081-17-32.938W	Fl R 4s		5	Red.	
6522	*Scripps Wave Lighted Buoy D*	30-42-32.080N 081-17-31.780W	Fl (5)Y 20s			Yellow sphere marked "Wave Buoy".	Private aid.
	St Marys Entrance						
6525	- RANGE FRONT LIGHT	30-42-28.478N 081-27-52.707W	Fl W 2.5s (NIGHT) Fl W 2.5s (DAY)	19 22		KRW on tower. On same structure as Cumberland Sound Obstruction Light.	DAY: Visible on range line only. NIGHT: Visible 4° each side of range line.
6525.5 37920	- RANGE FRONT LIGHT PASSING LIGHT	30-42-27.627N 081-27-53.527W	Fl W 2.5s	37	5	On same structure as St. Marys Entrance Range Front Light.	
6530	- RANGE REAR LIGHT 1,936 yards, 267.8° from front light.	30-42-26.223N 081-28-59.177W	Iso W 6s (NIGHT) Iso W 6s (DAY)	95 87		KRW on tower.	DAY: Visible on range line only. NIGHT: Visible 4° each side of range line. Lighted throughout 24 hours.
6535	- *Lighted Buoy 3*	30-42-44.608N 081-18-37.013W	Fl G 2.5s		4	Green.	
6540	- *Lighted Buoy 4*	30-42-50.943N 081-18-38.146W	Fl R 2.5s		5	Red.	
	CUMBERLAND SOUND - FERNANDINA HARBOR TO KINGS BAY (Chart 11503)						
	St Marys Entrance						
6550	- *Lighted Buoy 6*	30-42-47.627N 081-19-59.036W	Fl R 4s		5	Red.	
6555	- *Lighted Buoy 7*	30-42-41.854N 081-20-00.577W	Fl G 4s		5	Green.	
6560	- *Lighted Buoy 8*	30-42-45.520N 081-20-48.048W	Fl R 6s		5	Red.	
6565	- *Lighted Buoy 9*	30-42-40.301N 081-20-47.509W	Fl G 6s		5	Green.	
6570	- *Lighted Buoy 10*	30-42-43.726N 081-21-33.517W	Fl R 2.5s		5	Red.	
6575	- *Lighted Buoy 11*	30-42-38.781N 081-21-33.297W	Fl G 2.5s		5	Green.	
6580	- *Lighted Buoy 12*	30-42-42.082N 081-22-23.318W	Fl R 4s		5	Red.	
6585	- *Lighted Buoy 13*	30-42-37.067N 081-22-23.150W	Fl G 4s		5	Green.	
6590	- *Lighted Buoy 14*	30-42-40.470N 081-23-11.483W	Fl R 6s		5	Red.	
6595	- *Lighted Buoy 15*	30-42-35.512N 081-23-11.322W	Fl G 6s		5	Green.	

(1) No.	(2) Name and Location	(3) Position	(4) Characteristic	(5) Height	(6) Range	(7) Structure	(8) Remarks
	GEORGIA AND FLORIDA - Seventh District						
	CUMBERLAND SOUND - FERNANDINA HARBOR TO KINGS BAY (Chart 11503)						
	St Marys Entrance						
6600	- *Lighted Buoy 16*	30-42-38.867N 081-23-59.360W	Fl R 2.5s		5	Red.	AIS: MMSI 993672017
6605	- *Lighted Buoy 17*	30-42-33.494N 081-23-58.609W	Fl G 2.5s		5	Green.	
6610	*St Marys North Jetty Lighted Buoy 2NJ*	30-43-06.855N 081-24-09.526W	Q R		4	Red.	
6615	St Marys South Jetty Buoy B	30-42-28.235N 081-24-05.625W				White can with orange bands and diamond worded JETTY.	
6620	St Marys North Jetty Buoy C	30-43-06.920N 081-24-57.628W				White can with orange bands and diamond worded JETTY.	
6625	St Marys South Jetty Buoy D	30-42-18.055N 081-24-36.726W				White can with orange bands and diamond worded JETTY.	
6630	- *Lighted Buoy 18*	30-42-37.024N 081-24-53.210W	Fl R 6s		5	Red.	
6635	- *Lighted Buoy 19*	30-42-32.071N 081-24-53.326W	Fl G 6s		5	Green.	
6650	- *Lighted Buoy 20*	30-42-35.285N 081-25-45.347W	Q R		4	Red.	
6655	- *Lighted Buoy 21*	30-42-30.355N 081-25-45.129W	Q G		5	Green.	
6660	- *Turning Basin Lighted Buoy C*	30-42-25.848N 081-26-19.345W	Fl Y 2.5s		5	Yellow.	
6665	- *Turning Basin Lighted Buoy D*	30-42-38.743N 081-26-19.155W	Fl Y 2.5s		5	Yellow.	
6670	- *Turning Basin Lighted Buoy E*	30-42-24.979N 081-26-52.370W	Fl Y 2.5s		5	Yellow.	
6675	- *Turning Basin Lighted Buoy F*	30-42-36.534N 081-26-50.751W	Fl Y 2.5s		5	Yellow.	
6680	St Marys Daybeacon N	30-42-48.479N 081-27-13.590W				NR on pile.	Ra ref.
6685	St Marys Daybeacon S	30-42-20.854N 081-27-09.192W				NG on dolphin.	Ra ref.
	Cumberland Sound						
6690 37870	- UPPER RANGE A FRONT LIGHT	30-43-30.486N 081-29-41.007W	Q W	18		KRW-I on tower on piles.	Visible all around; higher intensity on rangeline.
6695 37875	- UPPER RANGE A REAR LIGHT 771 yards, 294.3° from front light.	30-43-39.885N 081-30-05.158W	Iso W 6s	48		KRW on tower on piles.	Visible all around; higher intensity on rangeline.
6700	- *Lighted Buoy 22*	30-42-41.353N 081-27-26.332W	Q R		4	Red.	
6705	- *Lighted Buoy 23*	30-42-37.753N 081-27-33.332W	Fl G 2.5s		5	Green.	
6710 37910	- *Lighted Buoy 24*	30-42-51.553N 081-27-54.433W	Fl R 4s		5	Red with yellow square.	
6715 37915	- *Lighted Buoy 25*	30-42-46.853N 081-27-56.833W	Fl G 4s		5	Green with yellow square.	
6720 37885	- LIGHT A	30-43-10.019N 081-28-19.102W	Fl W 6s	16	5	NB on pile.	
6725 37895	- *Lighted Buoy 26*	30-43-03.852N 081-28-24.334W	Fl R 4s		5	Red with yellow square.	
	INTRACOASTAL WATERWAY (Georgia) - Seventh District						
	ST SIMONS SOUND TO TOLOMATO RIVER (Chart 11489)						
	St Simons Sound-Fernandina Beach						
6727	Coast Guard Mooring Buoy SM	30-42-57.600N 081-28-49.200W				White can with blue band labeled CG.	

(1) No.	(2) Name and Location	(3) Position	(4) Characteristic	(5) Height	(6) Range	(7) Structure	(8) Remarks
	GEORGIA AND FLORIDA - Seventh District						
	CUMBERLAND SOUND - FERNANDINA HARBOR TO KINGS BAY (Chart 11503)						
	Cumberland Sound						
6730 37890	- *Lighted Buoy 27*	30-43-00.853N 081-28-32.987W	Fl G 2.5s		5	Green with yellow triangle.	
6735 37900	- LOWER RANGE A RANGE FRONT LIGHT	30-42-19.758N 081-26-39.701W	Q W	15		KRW-I on dolphin.	Visible all around; higher intensity on rangeline.
6740 37905	- LOWER RANGE A RANGE REAR LIGHT 196 yards, 114.5° from front light.	30-42-17.353N 081-26-33.630W	Iso W 6s	34	W 10	KRW on skeleton tower.	Obscured from 180° to 096°. Higher intensity on rangeline.
6745 37860	- RANGE FRONT LIGHT A-1	30-43-36.390N 081-29-31.495W	Q R	17		KRW-I on dolphin.	Visible all around.
6750 37865	- RANGE REAR LIGHT A-1 316 yards, 301.6° from front light.	30-43-41.304N 081-29-40.751W	Iso R 6s	29		KRW on tower on piles.	Visible all around.
6755 37880	- *Lighted Buoy 28*	30-43-16.717N 081-28-45.328W	Q R		4	Red with yellow square.	
6760 37845	- RANGE FRONT LIGHT A-2	30-44-14.238N 081-29-27.179W	Q W	16		KRW-I on dolphin.	Visible all around; higher intensity on rangeline.
6765 37850	- RANGE REAR LIGHT A-2 76 yards, 330° from front light.	30-44-16.196N 081-29-28.486W	Iso W 6s	32		KRW on tower on piles.	Visible all around; higher intensity on rangeline.
6770 37855	- *Lighted Buoy 29*	30-43-29.342N 081-29-04.018W	Fl G 2.5s		5	Green with yellow triangle.	
6773 37843	- SHOAL LIGHT A	30-43-39.000N 081-28-52.200W	Fl W 4s			NW on pile worded SHOAL.	Private aid.
6775 37840	- *Lighted Buoy 30*	30-43-41.352N 081-28-58.335W	Fl R 2.5s		5	Red with yellow square.	
6780 37815	- RANGE B FRONT LIGHT	30-44-25.581N 081-29-12.110W	Q G	16		KRW-I on pile.	Visible 4° each side of rangeline.
6785 37820	- RANGE B RANGE REAR LIGHT 390 yards, 350.1° from front light.	30-44-36.980N 081-29-14.600W	Iso G 6s	30		KRW on skeleton tower on piles.	Visible 4° each side of rangeline.
	St Marys River						
6790	- LIGHT 2	30-43-41.883N 081-29-25.534W	Fl R 4s	12	5	TR on pile.	
6795	- LIGHT 3	30-43-23.340N 081-31-51.240W	Fl G 4s	16	5	SG on pile.	
6800	- Daybeacon 5	30-43-15.540N 081-31-57.240W				SG on pile.	
6805	- Daybeacon 6	30-42-57.720N 081-32-05.100W				TR on pile.	
6810	- Daybeacon 8	30-42-37.145N 081-32-01.831W				TR on pile.	
6815	- LIGHT 10	30-42-31.560N 081-32-07.080W	Fl R 4s	16	5	TR on pile.	
6820	- Daybeacon 12	30-42-41.061N 081-32-26.323W				TR on pile.	
6825	- LIGHT 13	30-42-58.440N 081-32-42.300W	Fl G 4s	16	5	SG on pile.	
6830	*St. Marys River East Mooring Lighted Buoy*	30-43-05.300N 081-32-56.500W	Fl W 2.5s			White.	Private aid.
6835	*St. Marys River West Mooring Lighted Buoy*	30-43-05.500N 081-33-02.000W	Fl W 2.5s			White.	Private aid.
	Cumberland Sound						
6837 37837	- SHOAL LIGHT B	30-43-56.400N 081-28-59.400W	Fl W 4s			NW on pile worded SHOAL.	Private aid.
6840 37835	- *Lighted Buoy 31*	30-44-00.870N 081-29-10.295W	Fl G 4s		5	Green with yellow triangle.	
6845 37830	- *Lighted Buoy 32*	30-44-09.168N 081-29-03.857W	Q R		4	Red with yellow square.	

(1) No.	(2) Name and Location	(3) Position	(4) Characteristic	(5) Height	(6) Range	(7) Structure	(8) Remarks
	GEORGIA AND FLORIDA - Seventh District						
	CUMBERLAND SOUND - FERNANDINA HARBOR TO KINGS BAY (Chart 11503)						
	Cumberland Sound						
6847 37827	- SHOAL LIGHT C	30-44-13.200N 081-28-59.400W	Fl W 4s			NW on pile worded SHOAL.	Private aid.
6850 37770	- UPPER RANGE C FRONT LIGHT	30-45-36.484N 081-28-59.532W	Q W	20		KRW-I on dolphin.	Visible all around; higher intensity on rangeline.
6855 37775	- UPPER RANGE C REAR LIGHT 930 yards, 004° from front light.	30-46-04.024N 081-28-57.234W	Iso W 6s	55		KRW on skeleton tower. On same structure as Kings Bay Lower Range E Rear Light.	Visible all around; higher intensity on rangeline.
6860 37825	- LIGHT B	30-44-25.440N 081-28-53.040W	Fl W 2.5s	16	5	NB on pile.	
6865 37810	- *Lighted Buoy 33*	30-44-31.296N 081-29-07.440W	Fl G 6s		5	Green with yellow triangle.	
6867 37808	- SHOAL LIGHT D	30-44-27.000N 081-29-10.800W	Fl W 4s			NW on pile worded SHOAL.	Private aid.
6870 37805	- *Lighted Buoy 34*	30-44-30.852N 081-29-01.636W	Fl R 4s		5	Red with yellow square.	
6872 37804	- SHOAL LIGHT F	30-44-43.200N 081-29-09.000W	Fl W 4s			NW on pile worded SHOAL.	Private aid.
6873 37803	- SHOAL LIGHT E	30-44-41.400N 081-28-55.200W	Fl W 4s			NW on pile worded SHOAL.	Private aid.
6875 37800	- *Lighted Buoy 35*	30-44-51.847N 081-29-05.928W	Fl G 2.5s		5	Green with yellow triangle.	
6880 37785	- LOWER RANGE C RANGE FRONT LIGHT	30-43-13.640N 081-29-11.285W	Q R	15		KRW-I on pile.	Visible 1.5° each side of rangeline. Passing light displays Fl G 4s, at a height of 12ft, nominal range is 4M, visible from 212° to 159°.
6885 37790	- LOWER RANGE C RANGE REAR LIGHT 463 yards, 184° from front light.	30-43-03.456N 081-29-12.153W	Iso R 6s	31		KRW on dolphin.	Visible 1.5° each side of rangeline.
6890 37795	- LIGHT C	30-45-03.960N 081-29-33.480W	Fl W 6s	16	3	NB on pile	
6892 37798	- SHOAL LIGHT G	30-44-55.200N 081-29-13.000W	Fl W 4s			NW on pile worded SHOAL.	Private aid.
6894 37793	- SHOAL LIGHT H	30-45-10.800N 081-28-56.400W	Fl W 4s			NW on pile worded SHOAL.	Private aid.
6895 37780	- *Lighted Buoy 36*	30-45-14.664N 081-28-58.568W	Fl R 2.5s		5	Red with yellow square.	
6900	Cumberland Island Wreck Daybeacon Marks partially submerged crane.	30-45-30.786N 081-28-35.534W				NW on pile worded "Danger Wreck"	
6905 37740	- RANGE D FRONT LIGHT	30-46-44.922N 081-29-17.710W	Q R	16		KRW-I on pile.	Visible all around; higher intensity on rangeline.
6910 37745	- RANGE D REAR LIGHT 1,351 yards, 351.4° from front light.	30-47-24.577N 081-29-24.688W	Iso R 6s	38		KRW on skeleton tower on piles.	Visible all around; higher intensity on rangeline.
6915 37765	- *Lighted Buoy 37*	30-45-35.826N 081-29-08.023W	Fl G 4s		5	Green with yellow triangle.	
6920 37760	- *Lighted Buoy 39*	30-45-52.930N 081-29-11.335W	Fl G 6s		5	Green with yellow triangle.	
6925 37755	- *Lighted Buoy 40*	30-45-55.351N 081-29-05.538W	Fl R 6s		3	Red with yellow square.	
6927 37753	- SHOAL LIGHT I	30-46-03.000N 081-29-04.200W	Fl W 4s			NW on pile worded SHOAL.	Private aid.
6930 37750	- *Lighted Buoy 41*	30-46-19.544N 081-29-16.592W	Fl G 2.5s		5	Green with yellow triangle.	

(1) No.	(2) Name and Location	(3) Position	(4) Characteristic	(5) Height	(6) Range	(7) Structure	(8) Remarks
	GEORGIA AND FLORIDA - Seventh District						
	CUMBERLAND SOUND - FERNANDINA HARBOR TO KINGS BAY (Chart 11503)						
	Cumberland Sound						
	Kings Bay						
6935 37710	- LOWER RANGE E FRONT LIGHT	30-46-23.362N 081-29-08.993W	Q W	18		KRW-I on pile.	Light obscured from 250° to 120°. Higher intensity on rangeline.
6940 37715	- LOWER RANGE E REAR LIGHT 736 yards, 152.3° from front light.	30-46-04.024N 081-28-57.234W	Iso W 6s	55		KRW on skeleton tower. On same structure as Cumberland Sound Range C Rear Light.	Visble all around; higher intensity on rangeline.
6945 37700	- UPPER RANGE E FRONT LIGHT	30-47-34.552N 081-29-52.354W	Q W	16		KRW-I on dolphin.	Visible all around.
6950 37705	- UPPER RANGE E REAR LIGHT 232 yards, 332.1° from front light.	30-47-40.627N 081-29-56.087W	Iso W 6s	34		KRW on dolphin.	Visible all around.
6955 37735	- *Lighted Buoy 43*	30-46-30.180N 081-29-20.490W	Fl G 4s		5	Green with yellow triangle.	
6960 37730	- NAVIGATION LIGHT	30-46-35.400N 081-29-35.100W	Fl W 4s	16	5	NW on pile.	
6965	- North Degausssing Range Front Daybeacon	30-46-53.118N 081-29-21.624W				KYB on piles.	Maintained by U.S. Navy. Aid maintained by U.S. Navy.
6967	MSF Range Sensor Daybeacon DR	30-46-48.960N 081-29-17.123W				NB on pile.	Maintained by U.S. Navy. Aid maintained by U.S. Navy.
6970	- North Degaussing Range Rear Daybeacon 50 yards, 062.9° from front daybeacon.	30-46-53.795N 081-29-20.094W				KYB on piles.	Maintained by U.S. Navy. Aid maintained by U.S. Navy.
6975	- South Degaussing Range Front Daybeacon	30-46-43.308N 081-29-15.641W				KYB on piles.	Maintained by U.S. Navy. Aid maintained by U.S. Navy.
6980	- South Degaussing Range Rear Daybeacon 34 yards, 048.6° from front daybeacon.	30-46-43.979N 081-29-14.760W				KYB on pile.	Maintained by U.S. Navy. Aid maintained by U.S. Navy.
6985 37725	- LIGHT 44	30-47-02.880N 081-29-27.840W	Fl R 4s	16	5	TR-SY on pile.	
6990 37720	- *Lighted Buoy 45*	30-47-01.064N 081-29-38.810W	Fl G 2.5s		4	Green with yellow triangle.	
6995	- LIGHT 46	30-47-32.366N 081-29-46.509W	Q R	16	4	TR on pile.	
7000	- LIGHT 48	30-47-48.289N 081-30-17.885W	Fl R 4s	16	5	TR on pile.	
7005	- LIGHT 50	30-48-02.580N 081-30-39.840W	Fl R 6s	16	5	TR on pile.	
7010	- LIGHT 52	30-48-09.814N 081-30-53.490W	Fl R 4s	16	5	TR on pile.	
7015	- LIGHT 53	30-48-13.320N 081-31-11.160W	Fl G 4s	16	5	SG on pile.	
7020	- LIGHT 54	30-48-18.457N 081-31-06.148W	Fl R 6s	16	5	TR on pile.	
7025	- LIGHT 56	30-48-24.143N 081-31-10.284W	Fl R 4s	16	5	TR on pile.	
7030	- LIGHT 58	30-48-38.288N 081-31-12.722W	Fl R 6s	16	5	TR on pile.	
7035	- LIGHT 60	30-48-42.939N 081-31-17.551W	Fl R 2.5s	16	5	TR on pile.	

(1) No.	(2) Name and Location	(3) Position	(4) Characteristic	(5) Height	(6) Range	(7) Structure	(8) Remarks
			GEORGIA AND FLORIDA - Seventh District				
	CUMBERLAND SOUND - FERNANDINA HARBOR TO KINGS BAY (Chart 11503)						
	Cumberland Sound						
	Kings Bay						
7040	- LIGHT 62	30-48-41.825N 081-31-22.118W	Fl R 4s	16	5	TR on pile.	
	Amelia River						
7045 37925	- *Lighted Buoy 2*	30-42-14.754N 081-27-51.433W	Fl R 2.5s		5	Red with yellow triangle.	
7050 37930	- *Lighted Buoy 1*	30-42-16.664N 081-27-39.880W	Q G		4	Green with yellow square.	
7055 37935	- *Lighted Buoy 3*	30-42-02.710N 081-27-43.959W	Fl G 6s		5	Green with yellow square.	
7060 37940	- *Lighted Buoy 4*	30-41-48.053N 081-27-48.132W	Fl R 4s		5	Red with yellow triangle.	
7065 37945	- *Lighted Buoy 5*	30-41-47.948N 081-27-42.409W	Fl G 2.5s		5	Green with yellow square.	
7070 37950	- *Lighted Buoy 6*	30-41-18.154N 081-27-37.831W	Fl R 2.5s		5	Red with yellow triangle.	
7075 37955	- LIGHT 7	30-41-19.097N 081-27-31.126W	Fl G 4s	16	5	SG-SY on dolphin.	
7079	Old Town Reach Obstruction Daybeacon 1	30-41-08.400N 081-27-30.700W				NW on pile worded DANGER SUBMERGED PIPELINE.	Private aid.
7080 37960	- *Lighted Buoy 8*	30-41-03.054N 081-27-40.131W	Q R		4	Red with yellow triangle.	
7085 37965	- *Lighted Buoy 10*	30-40-31.554N 081-28-00.331W	Fl R 2.5s		5	Red with yellow triangle.	
7090 37970	- LIGHT 12	30-40-12.480N 081-28-06.300W	Fl R 4s	12	5	TR-TY on dolphin.	
7095 37975	- Daybeacon 14	30-39-58.260N 081-28-20.040W				TR-TY on pile.	
7100 37980	- Daybeacon 16	30-39-51.360N 081-28-38.220W				TR-TY on pile.	
7103 37983	- Daybeacon 18	30-39-56.506N 081-29-03.539W				TR-TY on pile.	
	Soap Creek						
7104	- LIGHT 1	30-40-01.920N 081-30-17.760W	Fl G 2s			SG on pile.	Private aid.
7104.1	- LIGHT 2	30-40-01.020N 081-30-19.740W	Fl R 2s			TR on pile.	Private aid.
7104.2	- Shoal Buoy A	30-40-01.860N 081-30-15.900W				Orange stripe top and bottom. Orange diamond worded DANGER SHOAL.	Private aid.
7104.3	- LIGHT 3	30-40-00.060N 081-30-17.820W	Fl G 4s			SG on pile.	Private aid.
7104.4	OYSTER BAY YACHT CLUB DOCK LIGHT A	30-39-59.340N 081-30-19.080W	Fl W 4s			Located on the end of dock.	Private aid.
7104.5	OYSTER BAY YACHT CLUB DOCK LIGHT B	30-39-52.860N 081-30-14.820W	Fl W 4s			Located on the end of dock.	Private aid.
7104.6	- Shoal Daybeacon B	30-40-01.320N 081-30-20.280W				NW on pile worded SHOAL.	Private aid.
	AMELIA ISLAND TO ST AUGUSTINE (Chart 11488)						
7105	Nassau Sound Approach Buoy 6A	30-29-23.952N 081-22-50.791W				Red nun.	AIS: MMSI 993672024
			FLORIDA - Seventh District				
	ST. JOHNS RIVER (Chart 11491)						
	St. Johns River						
7110 570	*St. Johns Lighted Buoy STJ*	30-23-35.368N 081-19-08.398W	Mo (A) W		6	Red and white stripes with red spherical topmark.	AIS: MMSI 993672320

(1) No.	(2) Name and Location	(3) Position	(4) Characteristic	(5) Height	(6) Range	(7) Structure	(8) Remarks
			FLORIDA - Seventh District				
	ST. JOHNS RIVER (Chart 11491)						
	St. Johns River						
7115	ST JOHNS BAR CUT RANGE FRONT LIGHT	30-24-14.111N 081-25-39.641W	Fl W 2.5s (NIGHT) Fl W 2.5s (DAY)	17 19		On tower on piles.	Visible 0.5° each side of rangeline (Day). Visible 1.5° each side of rangeline (Night).
7120	ST JOHNS BAR CUT RANGE REAR LIGHT 2,329 yards, 276.7° from front light.	30-24-22.141N 081-26-58.877W	Iso W 6s (NIGHT) Iso W 6s (DAY) (DAY)	84 82		Skeleton tower on piles.	Visible 0.5° each side of rangeline (Day). Visible 1.5° each side of rangeline (Night).
7125	*St Johns River Entrance Lighted Buoy 3*	30-23-45.216N 081-21-38.264W	Fl G 4s		5	Green.	
7130	*St Johns River Entrance Lighted Buoy 4*	30-23-53.637N 081-21-36.329W	Fl R 4s		5	Red.	
7135	*St Johns River Lighted Buoy 5*	30-23-47.535N 081-22-25.935W	Q G		4	Green.	AIS: MMSI 993672019
7140	*St Johns River Lighted Bell Buoy 6*	30-23-59.845N 081-22-25.155W	Q R		4	Red.	
7145	*St Johns River Lighted Buoy 7*	30-23-52.903N 081-23-04.804W	Fl G 4s		5	Green.	
7150	*St Johns River Lighted Buoy 8*	30-24-01.915N 081-23-00.857W	Fl R 4s		5	Red.	
	Mayport Basin						
7155	- RANGE FRONT LIGHT	30-23-34.968N 081-24-57.485W	Q G	69		KRW on skeleton tower.	Visible 4° each side of rangeline.
7160	- RANGE REAR LIGHT 98 yards, 255° from front light.	30-23-34.203N 081-25-00.720W	Iso G 6s	81		KRW on tower.	Visible 4° each side of rangeline.
7165	- *Preferred Channel Lighted Buoy*	30-23-56.354N 081-23-40.023W	Fl (2+1)G 6s		5	Green and red bands.	
7170	- *Channel Lighted Buoy 1*	30-23-51.106N 081-23-34.703W	Fl G 4s		5	Green.	
7175	- Channel Buoy 1A	30-23-46.965N 081-23-54.688W				Green can.	
7180	- Channel Buoy 2	30-23-52.700N 081-23-56.877W				Red nun.	
7185	- *Channel Lighted Buoy 4*	30-23-49.462N 081-24-08.458W	Fl R 4s		5	Red.	
	St. Johns River						
7190	*St Johns River Lighted Buoy 10*	30-24-08.935N 081-24-07.369W	Fl R 4s		5	Red.	
7195	*St Johns River Lighted Buoy 11*	30-24-06.474N 081-25-05.381W	Fl G 4s		5	Green.	
7200	PILOT TOWN CUT RANGE FRONT LIGHT	30-24-20.753N 081-24-49.650W	Q R	20		KRW on pile.	Visible 1.5° each side of rangeline.
7205	PILOT TOWN CUT RANGE REAR LIGHT 133 yards, 069° from front light.	30-24-22.180N 081-24-45.404W	Iso R 6s	38		KRW on skeleton tower.	Visible 1.5° each side of rangeline.
7210	NAVY FUEL PIER LIGHT (MAYPORT)	30-24-00.864N 081-25-17.311W	F G			On pile.	Maintained by U.S. Navy. Private aid.
7215	MAYPORT CUT RANGE FRONT LIGHT	30-24-12.500N 081-25-42.301W	Q R	19		KRW on skeleton tower on piles.	Visible 1.5º each side of rangeline.
7220	MAYPORT CUT RANGE REAR LIGHT 170 yards, 023° from front light.	30-24-17.158N 081-25-40.057W	Iso R 6s	36		KRW on skeleton tower on piles.	Visible 1.5° each side of rangeline.
7225	PILOT TOWN FERRY TERMINAL EAST LIGHT	30-23-42.864N 081-26-05.313W	F R			On dolphin.	Private aid.
7230	MAYPORT FERRY TERMINAL EAST LIGHT	30-23-42.864N 081-25-54.212W	F G			On dolphin.	Private aid.

(1) No.	(2) Name and Location	(3) Position	(4) Characteristic	(5) Height	(6) Range	(7) Structure	(8) Remarks
			FLORIDA - Seventh District				
	ST. JOHNS RIVER (Chart 11491)						
	St. Johns River						
	Sherman Cut						
7235	- RANGE FRONT LIGHT	30-22-44.394N 081-26-45.254W	Q G	23		KRW on skeleton tower.	Visible all around; higher intensity on rangeline.
7240	- RANGE REAR LIGHT 428 yards, 222° from front light.	30-22-34.891N 081-26-54.988W	Iso G 6s	52		KRW on skeleton tower on piles.	Visible 4° each side of rangeline.
7245	- *Lighted Buoy 17*	30-23-10.158N 081-26-12.345W	Fl G 4s		5	Green.	
7250	- *Lighted Buoy 18*	30-23-15.394N 081-26-18.913W	Fl R 4s		5	Red.	
7255	- *Lighted Buoy 20*	30-23-03.545N 081-26-31.104W	Fl R 4s		5	Red.	
	Mile Point						
7260	- LOWER RANGE FRONT LIGHT	30-22-43.834N 081-27-10.552W	Q G	25		KRW on skeleton tower on piles. On same structure as Mile Point Upper Range Front Light.	Visible all around.
7265	- LOWER RANGE REAR LIGHT 116 yards, 245° from front light.	30-22-42.391N 081-27-14.184W	Iso G 6s	35		KRW on skeleton tower.	Visible all around.
7270	- *Lighted Buoy 22*	30-22-54.014N 081-26-55.174W	Fl R 4s		5	Red.	
7275	- Jetty East Daybeacon	30-22-46.796N 081-27-23.856W				NW on pile worded DANGER SUBMERGED JETTY.	
7280	- *Lighted Buoy 24*	30-22-58.094N 081-27-20.545W	Fl R 4s		5	Red.	
7281	- *Lighted Buoy A*	30-22-50.751N 081-27-28.261W	Fl Y 2.5s		3	Yellow.	
7282	- *Lighted Buoy B*	30-22-44.854N 081-27-15.953W	Fl Y 2.5s		3	Yellow.	
7283	- *Lighted Buoy C*	30-22-43.033N 081-27-05.234W	Fl Y 2.5s		3	Yellow.	
7285	- Jetty West Daybeacon	30-22-49.584N 081-27-28.166W				NW on pile worded DANGER SUBMERGED JETTY.	
7287	- UPPER RANGE FRONT LIGHT	30-22-43.834N 081-27-10.552W	Q G	25		KRW on skeleton tower on piles. On same structure as Mile Point Lower Range Front Light.	Visible all around.
7290	- UPPER RANGE REAR LIGHT 435 yards, 130° from front light.	30-22-34.564N 081-26-57.546W	Iso G 6s	49		KRW on skeleton tower on piles.	Visible 1.5° each side of range line.
7293	ATLANTIC DRY DOCK E PIER LIGHT	30-23-08.659N 081-27-35.457W	Fl W 4s			On pier.	Private aid.
7293.5	ATLANTIC DRY DOCK WEST PIER LIGHT	30-23-08.428N 081-27-35.344W	Fl W 6s			On pier.	Private aid.
	St. Johns River						
7295	TRAINING WALL RANGE FRONT LIGHT	30-23-46.574N 081-28-38.663W	Q W	16		KRW on skeleton tower on piles.	Visible 1.5° each side of range line.
7300	TRAINING WALL RANGE REAR LIGHT 600 yards, 309.4° from range front light.	30-23-57.877N 081-28-54.545W	Iso W 6s	46		KRW on skeleton tower on piles.	Visible 1.5° each side of range line.
	White Shells Cut						
7305	- *Lighted Buoy 25*	30-23-33.863N 081-28-29.818W	Fl G 4s		4	Green.	

(1) No.	(2) Name and Location	(3) Position	(4) Characteristic	(5) Height	(6) Range	(7) Structure	(8) Remarks
			FLORIDA - Seventh District				
	ST. JOHNS RIVER (Chart 11491)						
	St. Johns River						
	White Shells Cut						
7310	SHORT CUT LIGHT 26	30-23-39.604N 081-28-18.754W	Fl R 4s	16	5	TR on pile.	
7315	- *Lighted Buoy 27*	30-23-33.863N 081-29-02.320W	Fl G 4s		5	Green.	
7320	- RANGE FRONT LIGHT	30-23-46.808N 081-28-42.212W	Q R	19		KRW on skeleton tower on piles.	Visible 1.5° each side of rangeline.
7325	- RANGE REAR LIGHT 368 yards, 062° from front light.	30-23-51.955N 081-28-31.104W	Iso R 6s	47		KRW on skeleton tower on piles.	Visible 1.5° each side of rangeline.
	St. Johns River						
7330	ST JOHNS BLUFF LIGHT 31	30-23-18.681N 081-29-30.459W	Fl G 4s	16	5	SG on dolphin.	
7335	ST JOHNS BLUFF LIGHT S	30-23-13.071N 081-29-47.923W	Fl W 4s	16	5	NB on pile.	
	Fulton Cutoff						
7340	- *Lighted Buoy 34*	30-23-27.692N 081-29-47.691W	Fl R 4s		5	Red.	
7345	- *Lighted Buoy 35*	30-23-24.663N 081-30-21.823W	Q G		4	Green.	
7350	- RANGE FRONT LIGHT	30-23-35.938N 081-30-09.342W	Q W	19		KRW on dolphin.	Visible 4° each side of range line.
7355	- RANGE REAR LIGHT 996 yards, 079° from front light.	30-23-41.610N 081-29-35.845W	Iso W 6s	109		KRW on tower on concrete base.	Visible 4° each side of range line.
7360	- LIGHT 36	30-23-35.436N 081-30-33.173W	Q R	12	4	TR on dolphin.	
7365	- *Lighted Buoy 37*	30-23-25.975N 081-30-39.295W	Fl G 2.5s		5	Green.	
7367	Back River Daybeacon 1	30-23-37.065N 081-30-53.006W				SG on pile.	
7370	- LIGHT	30-23-34.907N 081-30-54.924W	Fl W 2.5s	16	5	NB on pile.	
7375	DAMES POINT CUTOFF RANGE FRONT LIGHT	30-22-59.518N 081-33-44.738W	Q W	19		KRW on pile.	Visible 4° each side of range line.
7380	DAMES POINT CUTOFF RANGE REAR LIGHT 957 yards, 259.0° from range front light.	30-22-54.078N 081-34-16.909W	Iso W 6s	49		KRW on skeleton tower on pile structure.	Visible 4° each side of range line.
7385	*Dames Point-Fulton Cutoff Lighted Buoy 43*	30-23-12.362N 081-32-07.427W	Fl G 6s		5	Green.	
	Blount Island						
7390	- *Turning Basin Lighted Buoy 42*	30-23-24.019N 081-31-44.360W	Fl R 6s		5	Red.	
	St. Johns River						
7391.1	Mill Cove Daybeacon 1	30-22-39.600N 081-32-13.800W				SG on pile.	Private aid.
7391.2	Mill Cove Daybeacon 2	30-22-37.200N 081-32-13.800W				Tr on pile.	Private aid.
7391.3	Mill Cove Daybeacon 3	30-22-34.800N 081-32-06.600W				SG on pile.	Private aid.
7391.4	Mill Cove Daybeacon 4	30-22-33.600N 081-32-07.800W				TR on pile.	Private aid.
7391.5	Mill Cove Daybeacon 5	30-22-31.800N 081-32-00.000W				SG on pile.	Private aid.
7391.6	Mill Cove Daybeacon 6	30-22-30.000N 081-32-01.200W				TR on pile.	Private aid.
7391.7	Mill Cove Daybeacon 7	30-22-33.600N 081-31-55.200W				SG on pile.	Private aid.
7391.8	Mill Cove Daybeacon 8	30-22-31.800N 081-31-54.000W				TR on pile.	Private aid.

(1) No.	(2) Name and Location	(3) Position	(4) Characteristic	(5) Height	(6) Range	(7) Structure	(8) Remarks
			FLORIDA - Seventh District				
ST. JOHNS RIVER (Chart 11491)							
St. Johns River							
7391.9	Mill Cove Daybeacon 9	30-22-35.400N 081-31-48.600W				SG on pile.	Private aid.
7392	Mill Cove Daybeacon 10	30-22-34.200N 081-31-48.000W				TR on pile.	Private aid.
7392.1	Mill Cove Daybeacon 11	30-22-37.200N 081-31-43.200W				SG on pile.	Private aid.
7392.2	Mill Cove Daybeacon 12	30-22-36.000N 081-31-42.000W				TR on pile.	Private aid.
7392.3	Mill Cove Daybeacon 13	30-22-39.600N 081-31-37.200W				SG on pile.	Private aid.
7392.4	Mill Cove Daybeacon 14	30-22-37.200N 081-31-36.600W				TR on pile.	Private aid.
7392.5	Mill Cove Daybeacon 15	30-22-40.800N 081-31-31.200W				SG on pile.	Private aid.
7392.6	Mill Cove Daybeacon 16	30-22-39.600N 081-31-31.800W				TR on pile.	Private aid.
7392.7	Mill Cove Daybeacon 17	30-22-43.200N 081-31-25.800W				SG on pile.	Private aid.
7392.8	Mill Cove Daybeacon 18	30-22-41.400N 081-31-25.200W				TR on pile.	Private aid.
7392.9	Mill Cove Daybeacon 19	30-22-45.000N 081-31-19.800W				SG on pile.	Private aid.
Mill Cove							
7393	- Daybeacon 20	30-22-43.200N 081-31-18.600W				TR on pile.	Private aid.
Lonnie Wurm Channel							
7393.1	- Daybeacon 1	30-22-53.200N 081-34-47.700W				SG on pile.	Private aid.
St. Johns River							
Lonnie Wurm Channel							
7393.3	- Daybeacon 2	30-22-53.500N 081-34-48.400W				TR on pile.	Private aid.
7393.5	- Daybeacon 3	30-22-45.800N 081-34-52.400W				SG on pile.	Private aid.
7393.7	- Daybeacon 4	30-22-46.200N 081-34-53.100W				TR on pile.	Private aid.
7393.9	- Daybeacon 5	30-22-39.800N 081-34-56.300W				SG on pile.	Private aid.
7394	- Daybeacon 6	30-22-40.100N 081-34-56.900W				TR on pile.	Private aid.
7394.3	- Daybeacon 7	30-22-35.400N 081-34-59.000W				SG on pile.	Private aid.
7394.5	- Daybeacon 8	30-22-35.800N 081-34-59.700W				TR on pile.	Private aid.
Blount Island							
7395	- TURNING BASIN LIGHT 45 Marks shoal.	30-23-07.124N 081-32-29.937W	Fl G 4s	16	5	SG on dolphin.	
7400	- CHANNEL RANGE FRONT LIGHT	30-22-58.843N 081-33-18.110W	Q W	18		KRW on dolphin.	Visible 1.5° each side of rangeline.
7405	- CHANNEL RANGE REAR LIGHT 331 yards, 197.2° from front light.	30-22-49.457N 081-33-21.471W	Iso W 6s	42		KRW on tower.	Visible 1.5° each side of rangeline.
7410	- CHANNEL LIGHT 1	30-23-21.454N 081-33-15.633W	Fl G 4s	12	5	SG on dolphin.	
7415	CELOTEX MOORING DOLPHIN LIGHT	30-23-24.861N 081-33-11.330W	Q W			On dolphin.	Private aid.
7420	- WHARF SOUTHEAST LIGHT	30-23-42.000N 081-32-58.010W	F R			On wharf.	Private aid.
7425	- WHARF SOUTHWEST LIGHT	30-23-43.310N 081-32-59.511W	F R			On wharf.	Private aid.
7430	- WHARF NORTHWEST LIGHT	30-23-49.001N 081-32-57.311W	F R			On wharf.	Private aid.

(1) No.	(2) Name and Location	(3) Position	(4) Characteristic	(5) Height	(6) Range	(7) Structure	(8) Remarks
			FLORIDA - Seventh District				
	ST. JOHNS RIVER (Chart 11491)						
	St. Johns River						
	Blount Island						
7435	- WHARF NORTHEAST LIGHT	30-23-51.411N 081-32-55.500W	F R			On wharf.	Private aid.
	St. Johns River						
7450	QUARANTINE ISLAND UPPER RANGE FRONT LIGHT	30-22-58.739N 081-33-40.026W	Q G	20		KRW on pile.	Visible all around; higher intensity on rangeline.
7455	QUARANTINE ISLAND UPPER RANGE REAR LIGHT 301 yards, 152.6° from front light.	30-22-51.361N 081-33-34.221W	Iso G 6s	37		KRW on tower.	Visible 2° each side of rangeline.
7457	*Dames Point Lighted Buoy 49*	30-23-24.535N 081-34-04.263W	Fl G 2.5s		5	Green.	
7459	Trapac Turning Basin Buoy A	30-23-25.590N 081-34-08.989W				Yellow can.	
7461	Trapac Turning Basin Buoy B	30-23-34.007N 081-34-15.571W				Yellow can.	
7463	Trapac Turning Basin Buoy C	30-23-42.823N 081-34-22.100W				Yellow can.	
	Brills Cut						
7470	- *Lighted Buoy 51*	30-23-47.879N 081-34-23.197W	Fl G 4s		5	Green.	
7475	- RANGE FRONT LIGHT	30-24-44.751N 081-35-20.101W	Q R	18		KRW on pile.	Visible all around; higher intensity on rangeline.
7480	- RANGE REAR LIGHT 248 yards, 316.7° from front light.	30-24-50.120N 081-35-25.967W	Iso R 6s	47		KRW on skeleton tower. On same structure as Drummond Creek Range Rear Light.	Visible all around; higher intensity on rangeline.
7485	- *Lighted Buoy 53*	30-24-13.550N 081-34-49.775W	Fl G 4s		4	Green.	
	St. Johns River						
7490	*Dunn Creek Cut Lighted Buoy 55*	30-24-29.500N 081-35-13.706W	Fl G 4s		5	Green.	
7495	*Dunn Creek Cut Lighted Buoy 57*	30-24-31.910N 081-35-41.868W	Fl G 4s		5	Green.	
	Drummond Creek						
7497	BP TERMINAL PIER WEST OBSTRUCTION LIGHT	30-24-32.800N 081-36-07.500W	Fl W 2.5s			On pier.	Private aid.
7497.5	BP TERMINAL PIER EAST OBSTRUCTION LIGHT	30-24-33.900N 081-36-05.700W	Fl W 2.5s			On pier.	Private aid.
7500	- *Cut Lighted Buoy 59*	30-24-24.000N 081-36-08.300W	Fl G 4s		5	Green.	
7505	- *Lighted Buoy 58*	30-24-25.460N 081-36-16.900W	Fl R 4s		5	Red.	
7507	JEA DRUMMOND POINT OUTFALL LIGHT A	30-24-28.180N 081-36-23.910W	Fl W 3s			NW on pile.	Private aid.
7507.1	JEA DRUMMOND POINT OUTFALL LIGHT B	30-24-28.410N 081-36-23.640W	Fl W 3s			NW on pile.	Private aid.
7507.2	JEA DRUMMOND POINT OUTFALL LIGHT C	30-24-28.140N 081-36-24.410W	Fl W 2.5s			NW on pile.	Private aid.
7510	- *Lighted Buoy 60*	30-24-04.860N 081-36-56.341W	Fl R 2.5s		4	Red.	
7515	- RANGE FRONT LIGHT	30-24-43.514N 081-35-38.215W	Q R	26		KRW on dolphin.	Visible all around; higher intensity on rangeline.
7520	- RANGE REAR LIGHT 421 yards, 058.1° from front light.	30-24-50.120N 081-35-25.967W	Iso R 6s	47		KRW on skeleton tower. On same structure as Brills Cut Range Rear Light.	Visible all around; higher intensity on rangeline.
7525	- *Lighted Buoy 61*	30-23-50.980N 081-37-10.321W	Fl G 4s		5	Green.	

(1) No.	(2) Name and Location	(3) Position	(4) Characteristic	(5) Height	(6) Range	(7) Structure	(8) Remarks
			FLORIDA - Seventh District				
	ST. JOHNS RIVER (Chart 11491)						
	St. Johns River						
	Trout River						
7530	- RANGE FRONT LIGHT	30-24-01.920N 081-37-20.007W	Q R	70		KRW on skeleton tower on piles.	Visible 1.5° each side of rangeline.
7535	- RANGE REAR LIGHT 315 yards, 016.3° from front light.	30-24-10.899N 081-37-16.968W	Iso R 6s	94		KRW on skeleton tower on piles.	Visible 1.5° each side of rangeline.
7540	- *Cut Lighted Buoy 63*	30-23-33.120N 081-37-25.811W	Fl G 2.5s		4	Green.	
7545	- *Cut Lighted Buoy 64*	30-23-27.790N 081-37-33.832W	Fl R 2.5s		5	Red.	
7550	- Daybeacon 2	30-23-23.280N 081-37-54.780W				TR on pile.	
7555	- Daybeacon 3	30-23-18.960N 081-38-00.660W				SG on pile.	
	Maxwell Boat Ramp Channel						
7557	- Daybeacon 1	30-24-06.000N 081-39-53.900W				SG on pile.	Private aid.
7557.3	- Daybeacon 2	30-24-07.400N 081-39-53.250W				TR on pile.	Private aid.
7557.5	- Daybeacon 3	30-24-08.900N 081-39-53.250W				SG on pile.	Private aid.
7557.7	- Daybeacon 4	30-24-08.600N 081-39-52.300W				TR on pile.	Private aid.
7557.9	- Daybeacon 5	30-24-10.000N 081-39-52.100W				SG on pile.	Private aid.
7558	- Daybeacon 6	30-24-09.750N 081-39-51.400W				TR on pile.	Private aid.
7558.3	- Daybeacon 7	30-24-10.900N 081-39-51.300W				SG on pile.	Private aid.
7558.5	- Daybeacon 8	30-24-10.800N 081-39-50.700W				TR on pile.	Private aid.
7558.7	- Daybeacon 9	30-24-11.600N 081-39-51.300W				SG on pile.	Private aid.
7558.9	- Daybeacon 11	30-24-12.100N 081-39-50.850W				SG on pile.	Private aid.
	Trout River						
7560	- *Cut Lighted Buoy 66*	30-23-07.128N 081-37-41.034W	Fl R 4s		5	Red.	
7565	- *Cut Lighted Buoy 67*	30-23-02.436N 081-37-36.694W	Fl G 4s		5	Green.	
7570	- *Cut Lighted Buoy 68*	30-22-52.813N 081-37-45.999W	Fl R 4s		5	Red.	
	Long Branch						
7575	- *Lighted Buoy 69*	30-22-44.338N 081-37-41.191W	Fl G 2.5s		5	Green.	
7580	SHELL TERMINAL SOUTH DOLPHIN LIGHT	30-22-22.250N 081-37-48.000W	F Y			On pier.	Private aid.
7585	SHELL TERMINAL NORTH DOLPHIN LIGHT	30-22-24.000N 081-37-48.000W	F Y			On pier.	Private aid.
7590	- *Lighted Buoy 71*	30-22-21.496N 081-37-37.245W	Q G		4	Green.	
7595	Chaseville Middle Ground Shoal Daybeacon N	30-22-35.378N 081-37-37.202W				NW on pile worded DANGER SHOAL.	
7600	Chaseville Middle Ground Shoal Daybeacon S	30-22-26.591N 081-37-28.774W				NW on pile worded DANGER SHOAL.	
7605	Chaseville Middle Ground Buoy	30-22-06.846N 081-37-14.899W				Green and red bands; can.	
7610	- RANGE FRONT LIGHT	30-21-40.941N 081-36-49.986W	Fl W 2.5s	21			Visible 5.5° each side of rangeline. Lighted throughout 24 hours.

(1) No.	(2) Name and Location	(3) Position	(4) Characteristic	(5) Height	(6) Range	(7) Structure	(8) Remarks
			FLORIDA - Seventh District				
	ST. JOHNS RIVER (Chart 11491)						
	St. Johns River						
	Long Branch						
7615	- RANGE REAR LIGHT 95 yards, 129.5° from front light.	30-21-39.147N 081-36-47.478W	Iso W 6s	33			Visible 5.5° each side of rangeline. Lighted throughout 24 hours.
	Terminal Channel						
7620	- *Lighted Buoy 75*	30-20-49.739N 081-37-08.509W	Fl G 4s		5	Green.	
7630	- LIGHT 77	30-20-15.782N 081-37-15.046W	Fl G 4s	12	5	SG on dolphin.	
7635	- *Lighted Buoy 78*	30-20-13.610N 081-37-25.279W	Fl R 4s		4	Red.	
7640	- *Lighted Buoy 79*	30-19-20.722N 081-37-27.468W	Fl G 4s		5	Green.	
7645	*Commodore Point Shoal Lighted Buoy 80* Off shoal.	30-18-54.962N 081-37-47.628W	Q R		4	Red.	
7650	*Commodore Point Rock Lighted Buoy 81* Marks rocky shoal.	30-18-54.514N 081-38-13.560W	Fl G 4s		5	Green.	
7655	JACKSONVILLE SHIPYARDS PIER 6 LIGHT	30-19-13.862N 081-38-40.341W	Fl R 2.5s			On dolphin.	Private aid.
7660	JACKSONVILLE SHIPYARDS PIER 1 WEST LIGHT	30-19-03.862N 081-39-05.342W	Q R			On pier.	Private aid.
7665	*Commodore Point Lighted Buoy 82*	30-18-59.322N 081-38-12.149W	Fl R 4s		5	Red.	
	ST. JOHNS RIVER (Chart 11492)						
	St. Johns River						
7670	Winter Point Daybeacon At north end of shoal.	30-18-26.400N 081-40-42.000W				NW on pile worded DANGER SHOAL.	
7675	WINTER POINT LIGHT 1	30-17-48.754N 081-40-24.668W	Fl G 4s	16	5	SG on pile.	
7680	WINTER POINT LIGHT 2	30-17-37.687N 081-40-38.112W	Fl R 4s	16	5	TR on dolphin.	
7685	Ortega River Shoal Daybeacon Marks south end of shoal.	30-17-31.946N 081-40-51.464W				NW on pile worded DANGER SHOAL.	
7695	WINTER POINT LIGHT 3	30-16-46.790N 081-40-15.514W	Fl G 2.5s	16	5	SG on dolphin.	
7696	*Ortega River Lighted Buoy 2*	30-17-10.980N 081-42-02.280W	Fl R 2.5s			Red.	Private aid.
7696.1	*Ortega River Lighted Buoy 4*	30-17-07.810N 081-42-14.740W	Fl R 4s			Red.	Private aid.
7696.2	Ortega River Daybeacon 5	30-17-05.570N 081-42-05.770W				SG on pile.	Private aid.
7696.3	*Ortega River Lighted Buoy 6*	30-16-56.720N 081-42-18.610W	Fl R 6s			Red.	Private aid.
7696.4	*Ortega River Lighted Buoy 7*	30-16-57.070N 081-42-12.220W	Fl G 4s			Green.	Private aid.
7696.5	*Ortega River Lighted Buoy 8*	30-16-46.790N 081-42-29.180W	Fl R 2.5s			Red.	Private aid.
7696.6	*Ortega River Lighted Buoy 9*	30-16-39.840N 081-42-25.220W	Fl G 4s			Green.	Private aid.
7696.7	*Ortega River Lighted Buoy 10*	30-16-39.760N 081-42-36.560W	Fl R 6s			Red.	Private aid.
7696.8	*Ortega River Lighted Buoy 11*	30-16-31.140N 081-42-42.180W	Fl G 2.5s			Green.	Private aid.
7696.9	*Ortega River Lighted Buoy 12*	30-16-05.000N 081-43-17.290W	Fl R 4s			Red.	Private aid.
7697	*Ortega River Lighted Buoy 13*	30-16-13.440N 081-43-04.740W	Fl G 2.5s			Green.	Private aid.
7700	- Sailing Buoy A	30-15-05.400N 081-41-09.600W				Yellow can.	Private aid.
7705	- Sailing Buoy B	30-16-34.862N 081-41-32.346W				Yellow can.	Private aid.

(1) No.	(2) Name and Location	(3) Position	(4) Characteristic	(5) Height	(6) Range	(7) Structure	(8) Remarks
			FLORIDA - Seventh District				
	ST. JOHNS RIVER (Chart 11492)						
	St. Johns River						
7710	- Sailing Buoy C	30-13-33.865N 081-37-59.334W				Yellow can.	Private aid.
7715	- Sailing Buoy D	30-11-38.865N 081-39-31.336W				Yellow can.	Private aid.
7720	- Sailing Buoy E	30-11-38.865N 081-40-49.339W				Yellow can.	Private aid.
7725	CHRISTOPHER POINT LIGHT 5	30-15-08.545N 081-39-27.962W	Fl G 4s	16	5	SG on pile.	
7765	GOODBYS CREEK LIGHT 1	30-13-02.040N 081-37-30.180W	Fl G 6s	16	5	SG on pile.	
7765.1	Goodbys Creek Channel Buoy 2	30-13-00.840N 081-37-29.460W				Red nun.	Private aid.
7765.2	Goodbys Creek Channel Buoy 3	30-13-01.260N 081-37-29.160W				Green can.	Private aid.
7765.3	Goodbys Creek Channel Buoy 4	30-12-57.180N 081-37-21.900W				Red nun.	Private aid.
7765.4	Goodbys Creek Channel Buoy 5	30-12-57.660N 081-37-21.660W				Green can.	Private aid.
7765.5	Goodbys Creek Channel Buoy 6	30-12-56.700N 081-37-19.620W				Red nun.	Private aid.
7765.6	Goodbys Creek Channel Buoy 7	30-12-57.180N 081-37-19.200W				Green can.	Private aid.
7765.7	Goodbys Creek Channel Buoy 8	30-12-56.820N 081-37-08.820W				Red nun.	Private aid.
7765.8	Goodbys Creek Channel Buoy 9	30-12-57.300N 081-37-08.940W				Green can.	Private aid.
7765.9	Goodbys Creek Channel Buoy 10	30-12-57.180N 081-36-57.000W				Red nun.	Private aid.
7766	Goodbys Creek Channel Buoy 11	30-12-57.660N 081-36-56.940W				Green can.	Private aid.
7767	Goodbys Creek East Obstruction Daybeacon	30-13-11.466N 081-36-49.331W				NW on pile worded DANGER SUBMERGED PIPELINE.	Private aid.
7767.1	Goodbys Creek West Obstruction Daybeacon	30-13-11.666N 081-36-51.331W				NW on pile worded DANGER SUBMERGED PIPELINE.	Private aid.
7770	BEAUCLERC BLUFF LIGHT 9	30-12-12.960N 081-39-14.220W	Fl G 2.5s	16	5	SG on pile.	
7775	Florida Yacht Club Race Buoy A	30-15-08.736N 081-41-12.969W				White with orange bands; can.	Private aid.
7780	ORANGE PARK LIGHT 10	30-09-30.780N 081-41-23.940W	Fl R 4s	16	5	TR on dolphin.	
	Villas Continental Club						
7785	- Daybeacon 1	30-09-31.865N 081-41-29.339W				SG on pile.	Private aid.
7790	- Daybeacon 2	30-09-32.865N 081-41-33.339W				TR on pile.	Private aid.
7795	- Daybeacon 3	30-09-32.865N 081-41-39.340W				SG on pile.	Private aid.
7800	- Daybeacon 4	30-09-33.848N 081-41-39.368W				TR on pile.	Private aid.
7805	- Daybeacon 5	30-09-33.865N 081-41-46.340W				SG on pile.	Private aid.
7810	MANDARIN POINT LIGHT 11	30-09-18.297N 081-40-47.630W	Fl G 4s	16	5	SG on dolphin.	
7815	Doctors Lake Inlet Daybeacon 2	30-09-01.981N 081-41-33.847W				TR on pile.	
	Whitney Sail Center						
7820	- Daybeacon 1	30-08-23.866N 081-41-59.339W				SG on pile.	Private aid.
7825	- Daybeacon 3	30-08-51.865N 081-41-59.340W				SG on pile.	Private aid.

(1) No.	(2) Name and Location	(3) Position	(4) Characteristic	(5) Height	(6) Range	(7) Structure	(8) Remarks
			FLORIDA - Seventh District				
	ST. JOHNS RIVER (Chart 11492)						
	St. Johns River						
	Whitney Sail Center						
7830	- Daybeacon 5	30-08-49.265N 081-41-59.340W				SG on pile.	Private aid.
7835	- Daybeacon 6	30-08-49.265N 081-42-01.340W				TR on pile.	Private aid.
	St. Johns River						
7845	RAGGED POINT LIGHT 12	30-07-14.387N 081-40-48.015W	Fl R 4s	12	5	TR on pile.	
7850.1	RAGGED POINT LIGHT 13	30-07-02.160N 081-40-13.440W	Fl G 6s	12	5	SG on pile.	
7860	Hibernia Daybeacon 16	30-04-02.280N 081-41-15.240W				TR on pile.	
7865	NEW SWITZERLAND POINT LIGHT 17	30-03-40.260N 081-40-23.580W	Fl G 4s	18	5	SG on pile.	
7870	NEW SWITZERLAND POINT LIGHT 17A	30-02-27.420N 081-40-31.320W	Fl G 6s	16	5	SG on dolphin.	
7875	POPO POINT LIGHT 18	30-01-26.700N 081-40-33.060W	Fl R 2.5s	16	5	TR on pile.	
7880	POPO POINT LIGHT 19	30-01-20.123N 081-40-16.721W	Fl G 4s	16	5	SG on pile.	
7885	GREEN COVE SPRINGS LIGHT 20	29-59-49.316N 081-39-07.560W	Fl R 4s	16	5	TR on dolphin.	
7890	SHANDS BRIDGE PIER LIGHT	29-59-02.872N 081-37-57.319W	Fl W 4s			On pier.	Private aid.
7895	RED BAY POINT LIGHT 22	29-58-29.722N 081-36-42.731W	Fl R 4s	18	3	TR on pile.	
7900	BAYARD POINT LIGHT 24	29-56-15.960N 081-36-01.800W	Fl R 4s	19	5	TR on pile.	
7905	PICOLATA FLATS LIGHT 25	29-55-14.005N 081-36-02.266W	Fl G 4s	19	5	SG on dolphin.	
7910	Ferreira Point Daybeacon 27 On point of shoal.	29-52-54.389N 081-35-24.408W				SG on pile.	
7915	SOLANO POINT LIGHT 29	29-52-27.180N 081-35-16.740W	Fl G 2.5s	10	5	SG on dolphin. On same structure as Tocoi Cut Range Rear Light.	
7920	SOLANO POINT LIGHT 31	29-51-47.880N 081-35-00.360W	Fl G 2.5s	10	5	SG on dolphin. On same structure as Tocoi Cut Range Front Light.	
7925	TOCOI CUT RANGE FRONT LIGHT	29-51-47.769N 081-35-00.218W	Q W	26		KRW on skeleton tower on piles. On same structure as Solano Point Light 31.	Visible 4° each side of rangeline.
7930	TOCOI CUT RANGE REAR LIGHT 1,417 yards, 340° from front light.	29-52-27.292N 081-35-16.710W	Iso W 6s	48		KRW on skeleton tower on piles. On same structure as Solano Point Light 29.	Visible 4° each side of rangeline.
7935	TOCOI CUT ENTRANCE LIGHT 33	29-48-58.072N 081-33-49.695W	Fl G 4s	16	5	SG on pile.	
7940	RACY POINT CUT RANGE FRONT LIGHT	29-47-50.643N 081-32-59.799W	Q G	16		KRW on dolphin.	Visible all around; higher intensity on rangeline.
7945	RACY POINT CUT RANGE REAR LIGHT 335 yards, 001.0° from front light.	29-48-00.589N 081-32-59.601W	Iso G 6s	27		KRW on skeleton tower on pile structure.	Visible 4° each side of rangeline.
7950	NINE MILE POINT LIGHT 36	29-46-27.840N 081-33-09.600W	Fl R 2.5s	12	5	TR on dolphin.	
7955	FEDERAL POINT LIGHT 37	29-45-00.300N 081-32-57.900W	Fl G 4s	17	5	SG on dolphin.	
7960	MASONS CREEK LIGHT 38	29-44-08.304N 081-33-20.195W	Fl R 4s	16	5	TR on dolphin.	

(1) No.	(2) Name and Location	(3) Position	(4) Characteristic	(5) Height	(6) Range	(7) Structure	(8) Remarks
			FLORIDA - Seventh District				
	ST. JOHNS RIVER (Chart 11492)						
	St. Johns River						
7962	BODINE POINT LIGHT 39	29-43-32.330N 081-33-51.250W	Fl G 2.5s	14	3	SG on pile.	
7965	DANCY POINT LIGHT 41	29-42-33.025N 081-34-50.899W	Q G	12		SG on dolphin.	
7975	VERDIERE POINT LIGHT 40	29-43-00.480N 081-34-26.640W	Fl R 2.5s	12	5	TR on pile.	
7980	FORRESTER POINT LIGHT 41A	29-42-36.180N 081-37-02.400W	Fl G 4s	12	5	SG on dolphin.	
7985	FORRESTER POINT LIGHT 42	29-42-28.560N 081-37-56.100W	Fl R 4s	16	5	TR on pile.	
	Seminole Plant						
7995	- DISCHARGE PIPE OBSTRUCTION LIGHT	29-42-37.885N 081-38-07.869W	Fl W 6s			NW on single pile worded DANGER DISCHARGE PIPE.	Private aid.
8000	- Northwest Obstruction Daybeacon	29-42-37.885N 081-38-07.939W				NW on single pile worded DANGER DISCHARGE PIPE.	Private aid.
8005	- Northeast Obstruction Daybeacon	29-42-37.885N 081-38-07.879W				NW on single pile worded DANGER DISCHARGE PIPE.	Private aid.
8010	- Southeast Obstruction Daybeacon	29-42-37.885N 081-38-07.819W				NW on single pile worded DANGER DISCHARGE PIPE.	Private aid.
8015	SEMINOLE PFM ITK STR OBSTRUCTION LIGHT	29-42-43.085N 081-38-12.299W	Fl W 2.5s			NW on single pile worded DANGER DISCHARGE PIPE.	Private aid.
	St. Johns River						
8020	FORRESTER POINT LIGHT 42A	29-41-44.683N 081-38-14.179W	Fl R 2.5s	16	5	TR on dolphin.	
	Rice Creek						
8030	- Entrance Channel Daybeacon 2	29-41-43.800N 081-38-17.460W				TR on pile.	
8045	- Entrance Channel Daybeacon 3	29-41-39.480N 081-38-18.180W				SG on pile.	
8047	- ENTRANCE LIGHT 5	29-41-45.240N 081-38-53.040W	Fl G 2.5s	16	5	SG on pile.	
	Putnam County Barge Port						
8050	- Buoy 1	29-41-42.886N 081-38-39.799W				Green can.	Private aid.
8055	- Daybeacon 2	29-41-40.886N 081-38-44.299W				TR on pile.	Private aid.
8060	- Daybeacon 3	29-41-32.886N 081-38-49.299W				SG on pile.	Private aid.
8065	- Daybeacon 4	29-41-18.886N 081-39-04.299W				TR on pile.	Private aid.
8070	- Daybeacon 5	29-41-16.886N 081-39-04.299W				SG on pile.	Private aid.
8075	- Buoy 6	29-41-16.885N 081-41-05.804W				Red nun.	Private aid.
	Rice Creek						
8080	- Entrance Channel Daybeacon 4	29-41-45.960N 081-38-47.880W				TR on pile.	
8085	- Entrance Channel Daybeacon 6	29-41-52.140N 081-38-58.380W				TR on pile.	
8090	- Entrance Channel Daybeacon 7	29-41-52.800N 081-39-03.684W				SG on pile.	
8095	- ENTRANCE CHANNEL LIGHT 8	29-41-57.480N 081-39-06.960W	Fl R 4s	16	5	TR on dolphin.	
8100	- LIGHT 9	29-42-03.060N 081-39-12.720W	Fl G 4s	16	5	SG on dolphin.	

(1) No.	(2) Name and Location	(3) Position	(4) Characteristic	(5) Height	(6) Range	(7) Structure	(8) Remarks
			FLORIDA - Seventh District				
	ST. JOHNS RIVER (Chart 11492)						
	St. Johns River						
	Rice Creek						
8115	- Daybeacon 11	29-42-04.200N 081-39-32.460W				SG on pile.	
	St. Johns River						
8135	FORRESTER POINT UPPER RANGE FRONT LIGHT	29-41-14.896N 081-38-11.266W	Q W	15		KRW on dolphin.	Visible all around; higher intensity on rangeline.
8140	FORRESTER POINT UPPER RANGE REAR LIGHT 592 yards, 332° from front light.	29-41-30.431N 081-38-20.721W	Iso W 6s	38		KRW on skeleton tower on piles.	Visible 4° each side of rangeline.
	Crystal Cove Marina						
8145	- Daybeacon 1	29-40-34.887N 081-38-06.796W				SG on pile.	Private aid.
8150	- Daybeacon 2	29-40-38.887N 081-38-06.296W				TR on pile.	Private aid.
8155	- Daybeacon 4	29-40-39.887N 081-38-16.296W				TR on pile.	Private aid.
8160	- Daybeacon 5	29-40-35.887N 081-38-26.797W				SG on pile.	Private aid.
8165	- Daybeacon 6	29-40-41.886N 081-38-36.297W				TR on pile.	Private aid.
8170	- Daybeacon 7	29-40-37.886N 081-38-46.498W				SG on pile.	Private aid.
	St. Johns River						
8175	Palatka Daybeacon 43	29-40-17.880N 081-37-34.440W				SG on pile.	
8180	PALATKA LIGHT 44	29-40-04.080N 081-37-29.940W	Fl R 6s	12	5	TR on pile.	
8185	LOWER PALATKA LIGHT 47 On point of shoal.	29-39-22.260N 081-37-02.580W	Fl G 4s	16	5	SG on pile.	
8190	PALATKA LIGHT 48	29-39-02.280N 081-37-19.800W	Fl R 4s	12	5	TR on pile.	
8195	UPPER PALATKA LIGHT 1	29-38-34.076N 081-37-22.120W	Fl G 4s	12	5	SG on pile.	
8200	UPPER PALATKA LIGHT 2	29-38-17.825N 081-37-23.241W	Fl R 4s	16	5	TR on pile.	
8205	Upper Palatka Daybeacon 3	29-38-13.198N 081-37-00.210W				SG on pile.	
	Devils Elbow						
8210	- LIGHT 4	29-38-01.920N 081-36-50.400W	Fl R 4s	16	5	TR on pile.	
8215	- LIGHT 6	29-38-31.260N 081-36-12.360W	Fl R 4s	16	5	TR on pile.	
8225	- LIGHT 8	29-38-27.071N 081-35-52.889W	Fl R 4s	16	3	TR on pile.	
	St. Johns River						
8235	RIVERCREST LIGHT 10 On shoal opposite Rivercrest.	29-37-57.480N 081-35-33.180W	Fl R 4s	16	5	TR on pile.	
8240	PUTNAM POWER PLANT BARGE SLIPWAY NORTH OBSTRUCTION LIGHT	29-37-34.891N 081-35-25.286W	Q G			On concrete barge slipway.	Private aid.
8245	PUTNAM POWER PLANT BARGE SLIPWAY SOUTH OBSTRUCTION LIGHT	29-37-33.891N 081-35-25.286W	Q G			On concrete barge slipway.	Private aid.
8250	RIVERCREST LIGHT 11	29-37-33.300N 081-35-45.300W	Fl G 4s	16	5	SG on dolphin.	
8255	SAN MATEO LIGHT 12	29-36-36.840N 081-35-50.220W	Fl R 4s	16	5	TR on dolphin.	
8260	EDGEWATER LIGHT 13	29-35-47.460N 081-36-28.860W	Fl G 4s	16	3	SG on dolphin.	
8265	RAT ISLAND LIGHT 15	29-35-23.040N 081-37-20.460W	Fl G 4s	12	5	SG on pile.	

(1) No.	(2) Name and Location	(3) Position	(4) Characteristic	(5) Height	(6) Range	(7) Structure	(8) Remarks
			FLORIDA - Seventh District				
	ST. JOHNS RIVER (Chart 11492)						
	St. Johns River						
8270	CRESCENT LAKE LIGHT 16	29-35-30.900N 081-38-03.720W	Fl R 4s	16	5	TR on pile.	
	ST. JOHNS RIVER (Chart 11495)						
	St. Johns River						
	Murphy Island						
8275	- Daybeacon 18	29-35-42.033N 081-38-28.584W				TR on pile.	
8280	- LIGHT 19	29-35-50.700N 081-38-54.780W	Fl G 2.5s	12	5	SG on pile.	
8285	- LIGHT 20	29-35-55.477N 081-39-04.207W	Fl R 4s	16	5	TR on pile.	
8290	- LIGHT 22 Marks shoal off Horseshoe Point.	29-35-49.759N 081-39-18.982W	Fl R 4s	16	5	TR on dolphin.	
8295	- LIGHT 23	29-35-52.543N 081-39-49.745W	Fl G 2.5s	16	5	SG on pile.	
8300	- Daybeacon 25	29-35-33.437N 081-40-15.033W				SG on pile.	
8305	- LIGHT 26	29-35-31.987N 081-40-22.947W	Fl R 4s	16	5	TR on dolphin.	
	St. Johns River						
8310	Buffalo Bluff Daybeacon 27	29-35-43.190N 081-40-49.795W				SG on pile.	
8315	BUFFALO BLUFF LIGHT 28	29-35-16.680N 081-41-01.003W	Fl R 4s	16	5	TR on dolphin.	
8320	BUFFALO BLUFF LIGHT 29	29-35-10.500N 081-40-58.380W	Fl G 2.5s	12	5	SG on pile.	
8325	SEVEN SISTERS ISLAND LIGHT 30	29-34-48.990N 081-41-08.795W	Fl R 4s	16	5	TR on pile.	
8330	SEVEN SISTERS ISLAND LIGHT 31	29-34-18.090N 081-41-30.696W	Fl G 4s	16	5	SG on pile.	
8335	SEVEN SISTERS ISLAND LIGHT 33	29-33-51.162N 081-41-51.135W	Fl G 4s	16	5	SG on pile.	
8340	Cross Florida Greenway Daybeacon C	29-33-34.416N 081-42-06.863W				JR on pile.	
8345	Seven Sisters Island Daybeacon 33A	29-33-33.900N 081-41-56.700W				SG on pile.	
8350	SEVEN SISTERS ISLAND LIGHT 34	29-33-10.277N 081-42-00.972W	Fl R 4s	16	5	TR on pile.	
8355	Horse Landing Daybeacon 35	29-32-46.279N 081-42-07.156W				SG on pile.	
8360	HORSE LANDING LIGHT 37	29-32-25.141N 081-42-13.595W	Fl G 4s	12	5	SG on pile.	
8365	HORSE LANDING LIGHT 38	29-32-08.220N 081-41-52.020W	Fl R 4s	16	5	TR on pile.	
8370	POSSUM BLUFF LIGHT 40	29-32-11.192N 081-41-32.193W	Fl R 4s	16	5	TR on pile.	
8375	GRAND VIEW LIGHT 40A	29-31-19.728N 081-40-49.644W	Fl R 2.5s	16	5	TR on pile.	
8380	NASHUA LIGHT 41	29-30-38.964N 081-40-48.017W	Fl G 2.5s	16	5	SG on dolphin.	
8385	NASHUA LIGHT 42	29-30-18.379N 081-40-45.182W	Fl R 4s	16	5	TR on dolphin.	
8390	Nashua Daybeacon 42A	29-30-27.228N 081-40-45.923W				TR on pile.	
8395	TURKEY ISLAND LIGHT 43	29-29-58.320N 081-40-59.580W	Fl G 4s	16	5	SG on dolphin.	
8400	Turkey Island Daybeacon 44	29-29-50.259N 081-41-06.839W				TR on pile.	
8405	STEPHENS POINT LIGHT 45	29-29-32.850N 081-41-05.954W	Fl G 4s	16	5	SG on pile.	
8410	Stephens Point Shoal Daybeacon	29-29-22.057N 081-41-03.719W				NW on pile worded DANGER SHOAL.	
8415	Stephens Point Daybeacon 46	29-29-17.220N 081-40-47.940W				TR on pile.	

(1) No.	(2) Name and Location	(3) Position	(4) Characteristic	(5) Height	(6) Range	(7) Structure	(8) Remarks
			FLORIDA - Seventh District				
	ST. JOHNS RIVER (Chart 11495)						
	St. Johns River						
8420	WELAKA LIGHT 48	29-29-05.400N 081-40-34.920W	Fl R 4s	16	5	TR on dolphin.	
8425	WELAKA LIGHT 50	29-28-29.802N 081-40-37.571W	Fl R 4s	16	5	TR on pile.	
8430	OKLAWAHA LIGHT 52	29-28-11.820N 081-41-13.320W	Fl R 4s	16	3	TR on pile.	
	Little Lake George						
8435	- LIGHT 53	29-27-45.936N 081-41-09.755W	Fl G 4s	16	5	SG on dolphin.	
8440	- Daybeacon 53A	29-27-29.106N 081-41-09.852W				SG on pile.	
8445	- Daybeacon 53B	29-27-12.780N 081-41-09.900W				SG on pile.	
8450	- Daybeacon 54	29-27-45.636N 081-41-12.173W				TR on pile.	
8455	- LIGHT 55	29-26-58.860N 081-41-09.840W	Fl G 4s	16	5	SG on dolphin.	
8460	- Daybeacon 55A	29-26-42.960N 081-41-09.480W				SG on pile.	
8465	- Daybeacon 55B	29-26-28.139N 081-41-09.760W				SG on pile.	
8470	- Daybeacon 56	29-26-58.248N 081-41-11.563W				TR on pile.	
	St. Johns River						
8475	Norwalk Point Daybeacon 57	29-26-14.880N 081-41-09.360W				SG on pile.	
8480	NORWALK POINT LIGHT 58	29-26-11.808N 081-41-11.138W	Fl R 4s	16	5	TR on pile.	
8485	NORWALK POINT LIGHT 59	29-26-02.450N 081-40-58.394W	Fl G 4s	16	5	SG on pile.	
8490	Mount Royal Daybeacon 60	29-25-53.858N 081-40-30.913W				TR on pile.	
8493	Mount Royal Daybeacon 61	29-25-53.544N 081-40-15.516W				SG on pile.	
8495	MOUNT ROYAL LIGHT 61A	29-25-51.497N 081-40-05.566W	Fl G 4s	12	5	SG on pile.	
8500	CLAY ELECTRIC OBSTRUCTION LIGHT	29-25-54.899N 081-39-59.284W	Q W			Transmission tower.	Private aid.
8505	Mount Royal Daybeacon 62	29-25-42.024N 081-39-31.914W				TR on pile.	
8510	MOUNT ROYAL LIGHT 63	29-25-45.300N 081-39-31.980W	Fl G 4s	16	5	SG on dolphin.	
8512	Mount Royal Daybeacon 63A	29-25-20.953N 081-39-17.138W				SG on pile.	
	Fort Gates						
8515	- Daybeacon 64	29-25-20.314N 081-39-19.164W				TR on pile.	
8520	- LIGHT 65	29-25-10.920N 081-39-11.760W	Fl G 4s	16	5	SG on dolphin.	
8525	- LIGHT 67	29-24-50.700N 081-39-26.500W	Fl G 4s	16	5	SG on pile.	
8530	- Daybeacon 67A	29-24-12.120N 081-39-25.860W				SG on pile.	
	St. Johns River						
8535	BLACK POINT LIGHT 68	29-23-31.260N 081-39-27.120W	Fl R 4s	16	5	TR on pile.	
8540	GEORGETOWN LIGHT 70	29-23-11.460N 081-38-37.560W	Fl R 4s	12	5	TR on pile.	
8545	GEORGETOWN LIGHT 72	29-22-39.705N 081-37-41.478W	Fl R 4s	16	5	TR on dolphin.	
	Lake George						
8550	GEORGETOWN LIGHT 73	29-22-16.830N 081-37-23.693W	Q G	15	4	SG on dolphin.	

(1) No.	(2) Name and Location	(3) Position	(4) Characteristic	(5) Height	(6) Range	(7) Structure	(8) Remarks
			FLORIDA - Seventh District				
	ST. JOHNS RIVER (Chart 11495)						
	St. Johns River						
	Lake George						
8560	- Daybeacon 1	29-20-42.840N 081-36-55.500W				SG on pile.	
8565	- LIGHT 2	29-20-42.504N 081-36-58.692W	Fl R 4s	12	5	TR on pile.	
8570	- Daybeacon 3	29-19-37.500N 081-36-38.220W				SG on pile.	
8575	- Daybeacon 4	29-18-29.160N 081-36-25.800W				TR on pile.	
8580	- LIGHT 5	29-18-30.000N 081-36-21.960W	Fl G 4s	16	5	SG on dolphin.	
8585	- Daybeacon 6	29-16-36.633N 081-35-54.973W				TR on pile.	
8590	- LIGHT 7	29-16-36.540N 081-35-51.540W	Fl G 4s	12	5	SG on pile.	
	Silver Glen Springs Run						
8595	- Buoy 1	29-14-54.000N 081-38-03.800W				Green can.	Private aid.
8600	- Buoy 3	29-14-52.800N 081-38-02.400W				Green can.	Private aid.
8605	- Buoy 4	29-14-54.362N 081-38-05.964W				Red nun.	Private aid.
8610	- Buoy 5	29-14-52.803N 081-38-03.926W				Green can.	Private aid.
8615	- Buoy 6	29-14-53.138N 081-38-14.445W				Red nun.	Private aid.
8620	- Buoy 7	29-14-51.594N 081-38-16.526W				Green can.	Private aid.
8625	- Buoy 8	29-14-49.441N 081-38-19.705W				Red nun.	Private aid.
8630	- Buoy 9	29-14-47.778N 081-38-20.137W				Green can.	Private aid.
8635	- Buoy 10	29-14-48.600N 081-38-19.100W				Red nun.	Private aid.
8640	- Buoy 11	29-14-46.086N 081-38-22.848W				Green can.	Private aid.
8645	- Buoy 13	29-14-43.936N 081-38-24.745W				Green can.	Private aid.
8650	- Buoy 15	29-14-42.320N 081-38-26.887W				Green can.	Private aid.
8655	- Buoy 16	29-14-41.812N 081-38-28.622W				Red nun.	Private aid.
8660	- Buoy 17	29-14-41.449N 081-38-28.417W				Green can.	Private aid.
8665	- Buoy 18	29-14-41.222N 081-38-30.181W				Red nun.	Private aid.
8670	- Buoy 19	29-14-40.830N 081-38-30.048W				Green can.	Private aid.
8675	- Buoy 20	29-14-40.790N 081-38-32.175W				Red nun.	Private aid.
8680	- Buoy 21	29-14-40.272N 081-38-31.830W				Green can.	Private aid.
8685	- Buoy 22	29-14-40.556N 081-38-33.626W				Red nun.	Private aid.
8690	- Buoy 23	29-14-40.016N 081-38-33.579W				Green can.	Private aid.
8695	- Buoy 24	29-14-47.000N 081-38-23.000W				Red nun.	Private aid.
8700	- Buoy 25	29-14-39.948N 081-38-35.174W				Green can.	Private aid.
8705	- Buoy 27	29-14-40.196N 081-38-36.283W				Green can.	Private aid.
8710	- Buoy 1A	29-14-43.188N 081-38-27.880W				Green can.	Private aid.

(1) No.	(2) Name and Location	(3) Position	(4) Characteristic	(5) Height	(6) Range	(7) Structure	(8) Remarks
			FLORIDA - Seventh District				
	ST. JOHNS RIVER (Chart 11495)						
	St. Johns River						
	Silver Glen Springs Run						
8715	- Buoy 2A	29-14-43.605N 081-38-28.122W				Red nun.	Private aid.
8720	- Buoy 3A	29-14-42.720N 081-38-28.964W				Green can.	Private aid.
8725	- Buoy 5A	29-14-41.949N 081-38-30.548W				Green can.	Private aid.
8730	- Buoy 6A	29-14-42.316N 081-38-30.638W				Red nun.	Private aid.
8735	- Buoy 8A	29-14-41.845N 081-38-32.866W				Red nun.	Private aid.
8740	- Buoy 9A	29-14-47.000N 081-38-23.000W				Green can.	Private aid.
8745	- Buoy 10A	29-14-41.996N 081-38-35.203W				Red nun.	Private aid.
8750	- Pref Buoy A	29-14-47.000N 081-38-23.000W				Red and green bands; nun.	Private aid.
	Lake George						
8755	- Daybeacon 9	29-15-18.840N 081-35-28.680W				SG on pile.	
8760	- LIGHT 10	29-14-19.920N 081-35-18.960W	Fl R 4s	12	5	TR on pile.	
8765	- Daybeacon 11	29-14-20.520N 081-35-15.060W				SG on pile.	
8770	- Daybeacon 13	29-12-55.344N 081-34-51.228W				SG on pile.	
8775	- SOUTH END RANGE FRONT LIGHT	29-12-41.520N 081-34-49.740W	Q W	15		KRW on dolphin.	Visible all around; higher intensity on rangeline.
8780	- SOUTH END RANGE REAR LIGHT 1,021 yards, 166.7° from front light.	29-12-12.000N 081-34-41.760W	Iso W 6s	40		KRW on skeleton tower.	Visible 4° each side of rangeline.
	Volusia						
8795	- GUIDE PILES LIGHT 15	29-12-30.660N 081-34-43.560W	Fl G 4s	12	5	SG on pile.	
8800	- LIGHT 17	29-12-22.860N 081-34-39.060W	Fl G 4s	12	5	SG on pile.	
8803	- Daybeacon 17A	29-12-07.841N 081-34-17.696W				SG on pile.	
8805	- LIGHT 18	29-12-05.158N 081-34-19.788W	Fl R 4s	16	5	TR on pile.	
8810	- LIGHT 19	29-12-05.160N 081-33-44.880W	Fl G 4s	16	5	SG on pile.	
8815	- LIGHT 21	29-11-55.020N 081-33-30.600W	Fl G 4s	16	5	SG on dolphin.	
8820	- LIGHT 23	29-11-39.600N 081-33-25.140W	Fl G 4s	16	5	SG on dolphin.	
	St. Johns River						
8825	Blue Island Daybeacon 24	29-11-24.300N 081-33-18.900W				TR on pile.	
8830	Blue Island Daybeacon 26	29-10-48.525N 081-32-38.660W				TR on pile.	
8835	MORRISON ISLAND LIGHT 28	29-10-42.526N 081-32-20.259W	Fl R 4s	16	5	TR on dolphin.	
8840	LUNGREN ISLAND LIGHT 1	29-08-45.230N 081-30-59.055W	Fl G 4s	16	5	SG on pile.	
8845	Lungren Island Daybeacon 3	29-08-39.230N 081-30-55.655W				SG on pile.	
8850	MANHATTEN LIGHT 4	29-08-12.091N 081-30-50.396W	Fl R 4s	16	5	TR on dolphin.	
8855	MANHATTEN LIGHT 5	29-08-00.231N 081-30-33.454W	Fl G 4s	17	5	SG on dolphin.	
8860	Island Daybeacon 6	29-07-47.511N 081-30-28.473W				TR on pile.	

(1) No.	(2) Name and Location	(3) Position	(4) Characteristic	(5) Height	(6) Range	(7) Structure	(8) Remarks
			FLORIDA - Seventh District				
	ST. JOHNS RIVER (Chart 11495)						
	St. Johns River						
8865	BLUFFTON LIGHT 8	29-07-24.843N 081-30-18.663W	Fl R 4s	17	5	TR on dolphin.	
	Lake Dexter						
8870	- Daybeacon 10	29-06-56.744N 081-30-27.328W				TR on pile.	
8873	- Buoy 11	29-06-55.730N 081-30-22.482W				Green can.	
8875	- LIGHT 12	29-06-44.763N 081-30-25.705W	Fl R 4s	17	5	TR on dolphin.	
8880	- Daybeacon 13	29-06-28.241N 081-30-11.841W				SG on pile.	
8885	- LIGHT 15	29-06-07.112N 081-29-58.933W	Fl G 4s	12	5	SG on pile.	
	St. Johns River						
8890	IDLEWILDE LIGHT 16	29-05-54.255N 081-30-09.012W	Q R	16	4	TR on pile.	
8895	KIMBALL ISLAND LIGHT 18	29-05-43.136N 081-28-21.648W	Fl R 4s	17	5	TR on dolphin.	
8900	KIMBALL ISLAND LIGHT 20	29-05-38.236N 081-27-32.346W	Fl R 4s	17	5	TR on dolphin.	
8905	KIMBALL ISLAND LIGHT 21	29-05-19.110N 081-27-24.786W	Fl G 4s	17	5	SG on pile.	
8910	Adams Lake Daybeacon 23	29-04-49.338N 081-27-19.745W				SG on pile.	
8915	Horseshoe Daybeacon 24	29-03-42.082N 081-27-01.679W				TR on pile.	
8920	ST FRANCIS LIGHT 26	29-02-15.842N 081-25-03.139W	Fl R 4s	17	5	TR on dolphin.	
8925	St Francis Daybeacon 28	29-02-17.568N 081-24-53.652W				TR on pile.	
8930	ST FRANCIS LIGHT 30	29-02-08.646N 081-24-40.242W	Fl R 4s	17	5	TR on dolphin.	
8935	Revolving Bend Cutoff Daybeacon 31	29-02-00.862N 081-24-11.677W				SG on pile.	
8940	REVOLVING BEND LIGHT 32	29-01-58.620N 081-24-12.516W	Fl R 4s	17	5	TR on dolphin.	
8945	REVOLVING BEND LIGHT 34	29-01-46.746N 081-24-00.822W	Fl R 4s	17	5	TR on dolphin.	
	Hermitage Point						
8950	- LIGHT 35	29-01-32.058N 081-23-40.290W	Fl G 4s	17	5	SG on dolphin.	
8955	- Daybeacon 36	29-01-26.010N 081-23-37.596W				TR on pile.	
8960	- Daybeacon 38	29-01-14.682N 081-23-28.656W				TR on pile.	
	St. Johns River						
8965	HERMITAGE POINT LIGHT 39	29-01-09.330N 081-23-21.534W	Fl G 4s	17	5	SG on dolphin.	
8970	HAPPY HILL LIGHT 41	28-59-52.596N 081-22-38.184W	Fl G 4s	17	5	SG on dolphin.	
8975	DRIGGERS ISLAND LIGHT 42	28-59-37.344N 081-22-32.868W	Fl R 4s	17	5	TR on dolphin.	
	Riverside						
8980	- Daybeacon 43	28-59-37.332N 081-22-27.828W				SG on pile.	
8985	- LIGHT 45	28-59-37.722N 081-22-15.264W	Fl G 4s	17	5	SG on dolphin.	
8990	- Daybeacon 46	28-59-34.386N 081-22-00.912W				TR on pile.	
8995	- LIGHT 47	28-59-36.390N 081-21-55.674W	Fl G 4s	17	5	SG on dolphin.	
	St. Johns River						
9000	BERESFORD PENINSULA LIGHT 49	28-58-59.244N 081-21-16.236W	Fl G 4s	17	5	SG on dolphin.	

(1) No.	(2) Name and Location	(3) Position	(4) Characteristic	(5) Height	(6) Range	(7) Structure	(8) Remarks
			FLORIDA - Seventh District				
	ST. JOHNS RIVER (Chart 11495)						
	St. Johns River						
9005	BERESFORD PENINSULA LIGHT 50	28-58-35.082N 081-21-39.303W	Fl R 4s	17	5	TR on dolphin.	
	Hontoun Island						
9010	- Daybeacon 55	28-58-32.574N 081-21-24.330W				SG on pile.	
9015	- LIGHT 56	28-58-30.762N 081-21-22.752W	Fl R 4s	17	5	TR on dolphin.	
9020	- Daybeacon 58	28-58-41.988N 081-21-04.974W				TR on pile.	
9025	- LIGHT 60	28-58-42.846N 081-20-59.742W	Fl R 4s	12	5	TR on pile.	
9030	Lake Beresford Daybeacon 61	28-58-45.051N 081-20-56.880W				SG on pile.	
9035	- Daybeacon 62	28-58-40.044N 081-20-55.506W				TR on pile.	
9040	BERESFORD CUTOFF LIGHT 63	28-58-25.368N 081-20-46.794W	Fl G 4s	17	5	SG on dolphin.	
9045	Beresford Cutoff Daybeacon 65	28-58-21.996N 081-20-48.754W				SG on pile.	
9050	- LIGHT 66	28-57-57.018N 081-21-03.030W	Fl R 4s	17	5	TR on pile.	
9055	- LIGHT 67	28-57-29.970N 081-20-59.916W	Fl G 4s	17	5	SG on dolphin.	
	St. Johns River						
9060	STARKS CUTOFF LIGHT 69	28-56-55.098N 081-20-45.450W	Fl G 4s	17	5	SG on dolphin.	
9065	Starks Cutoff Daybeacon 70	28-56-50.718N 081-20-44.034W				TR on pile.	
9070	BLUE SPRING LIGHT 71	28-56-36.930N 081-20-32.142W	Fl G 4s	17	5	SG on dolphin.	
9075	BLUE SPRING LIGHT 73	28-56-20.784N 081-20-41.760W	Fl G 4s	17	5	SG on dolphin.	
9080	Snake Creek Cutoff Daybeacon 75	28-56-17.502N 081-20-48.090W				SG on pile.	
9085	Snake Creek Cutoff Daybeacon 77	28-55-59.349N 081-21-02.706W				SG on pile.	
9090	SNAKE CREEK CUTOFF LIGHT 79	28-55-54.654N 081-21-05.916W	Fl G 4s	17	5	SG on dolphin.	
9095	PINE ISLAND LIGHT 80	28-55-47.280N 081-21-20.364W	Fl R 4s	17	5	TR on dolphin.	
9100	PINE ISLAND LIGHT 81	28-55-22.812N 081-21-07.596W	Fl G 4s	17	5	SG on dolphin.	
9105	Dutchmans Bend Daybeacon 83	28-55-18.732N 081-21-10.818W				SG on pile.	
9110	Indian Flats Daybeacon 84	28-54-25.014N 081-21-37.020W				TR on pile.	
9115	INDIAN FLATS LIGHT 85	28-54-24.930N 081-21-34.230W	Fl G 4s	17	5	SG on dolphin.	
9120	FLORIDA BEND LIGHT 87	28-54-11.712N 081-21-24.702W	Fl G 4s	12	5	SG on pile.	
9125	FLORIDA BEND LIGHT 88	28-54-02.392N 081-21-29.800W	Fl R 4s	17	5	TR on dolphin.	
9130	Florida Bend Daybeacon 89	28-53-59.336N 081-21-25.499W				SG on pile.	
9135	Flower Island Daybeacon 90	28-53-51.244N 081-21-23.375W				TR on pile.	
9140	FLOWER ISLAND LIGHT 91	28-53-40.944N 081-21-14.418W	Fl G 4s	17	4	SG on dolphin.	
9145	HIGH BLUFF LIGHT 92	28-53-15.942N 081-21-23.580W	Fl R 4s	17	5	TR on pile.	
9150	PALMETTO REACH LIGHT 93	28-53-00.947N 081-21-55.101W	Fl G 4s	17	5	SG on dolphin.	
9155	Wekiva Cutoff Daybeacon 95	28-52-58.608N 081-21-57.398W				SG on pile.	

(1) No.	(2) Name and Location	(3) Position	(4) Characteristic	(5) Height	(6) Range	(7) Structure	(8) Remarks
			FLORIDA - Seventh District				
	ST. JOHNS RIVER (Chart 11495)						
	St. Johns River						
9160	WEKIVA BEND CUTOFF LIGHT 96	28-52-41.496N 081-22-00.300W	Fl R 4s	17	5	TR on dolphin.	
9165	Wekiva Bend Daybeacon 97	28-52-43.548N 081-21-58.404W				SG on pile.	
9170	MANUEL LANDING LIGHT 99	28-52-17.832N 081-21-35.184W	Fl G 4s	17	5	SG on dolphin.	
9175	MANUEL LANDING LIGHT 101	28-52-11.394N 081-21-44.556W	Fl G 4s	12	5	SG on pile.	
	Fort Florida						
9180	- LIGHT 102	28-51-53.579N 081-21-52.027W	Fl R 4s	17	5	TR on pile.	
9185	- Daybeacon 104	28-51-50.859N 081-21-37.462W				TR on pile.	
9190	- Daybeacon 106	28-51-47.020N 081-21-17.241W				TR on pile.	
9195	- LIGHT 107	28-51-47.814N 081-21-07.836W	Fl G 4s	17	5	SG on dolphin.	
	Butchers Bend						
9200	- LIGHT 109	28-51-27.228N 081-21-02.520W	Fl G 4s	17	5	SG on pile.	
9205	- Daybeacon 110	28-51-27.552N 081-21-06.246W				TR on pile.	
9210	- Cutoff Daybeacon 111	28-51-13.362N 081-21-16.404W				SG on pile.	
9215	- LIGHT 112	28-51-12.414N 081-21-20.676W	Fl R 4s	17	5	TR on dolphin.	
	St. Johns River						
9220	ALEXANDER ISLAND LIGHT 113	28-50-52.362N 081-21-11.700W	Fl G 4s	17	5	SG on dolphin.	
9225	ALEXANDER ISLAND LIGHT 114	28-50-45.282N 081-20-52.182W	Fl R 4s	17	5	TR on dolphin.	
9230	LAKE MONROE LIGHT 115	28-50-50.802N 081-20-29.256W	Fl G 4s	12	5	SG on pile.	
9235	LAKE MONROE LIGHT 116	28-50-26.712N 081-20-05.118W	Fl R 4s	17	5	TR on dolphin.	
	Lake Monroe						
9240	- BAR LIGHT 1	28-50-04.455N 081-18-58.226W	Fl G 4s	17	5	SG on pile.	
	Monroe Cut						
9250	- LIGHT 2	28-49-58.776N 081-18-32.670W	Fl R 4s	16	5	TR on dolphin.	
9255	- Daybeacon 4	28-49-57.090N 081-18-10.854W				TR on pile.	
9260	- Daybeacon 6	28-49-54.678N 081-17-47.424W				TR on pile.	
9265	- Daybeacon 7	28-49-54.674N 081-17-20.236W				SG on pile.	
9270	- LIGHT 8	28-49-51.528N 081-17-17.526W	Fl R 2.5s	16	5	TR on dolphin.	
	Sanford Cut						
9275	- Daybeacon 9	28-49-52.776N 081-17-13.064W				SG on pile.	
9330	- Daybeacon 10	28-49-33.468N 081-16-54.330W				TR on pile.	
9370	- Daybeacon 12	28-49-15.750N 081-16-30.804W				TR on pile.	
9375	- Daybeacon 14	28-49-00.090N 081-16-12.870W				TR on pile.	
9380	- LIGHT 13	28-49-01.686N 081-16-10.080W	Fl G 4s	16	5	SG on dolphin.	
	St. Johns River						
	Sanford Spoil Bank						
9385	- Shoal Daybeacon	28-49-08.538N 081-16-04.962W				NW on pile.	

(1) No.	(2) Name and Location	(3) Position	(4) Characteristic	(5) Height	(6) Range	(7) Structure	(8) Remarks
			FLORIDA - Seventh District				
	ST. JOHNS RIVER (Chart 11495)						
	St. Johns River						
	Sanford Spoil Bank						
9395	- Daybeacon 4	28-49-04.044N 081-15-56.778W				TR on pile.	
9400	- Daybeacon 6	28-48-58.800N 081-15-44.094W				TR on pile.	
9405	Lake Monroe Fad Buoy A	28-49-52.000N 081-16-35.000W				Yellow Nun.	Private aid.
9410	Lake Monroe Fad Buoy B	28-50-55.000N 081-15-13.000W				Yellow nun.	Private aid.
9415	Monroe Harbor Daybeacon 6	28-48-55.000N 081-15-50.800W				TR on pile.	Private aid.
	St. Johns River						
9420	MOTHERS ARM LIGHT 2	28-48-59.859N 081-14-33.780W	Q R		3	TR on pile	
9425	Mothers Arms Daybeacon 4	28-49-00.588N 081-14-22.788W				TR on pile.	
9430	Woodruff Creek Cutoff Daybeacon 5	28-48-55.872N 081-14-07.350W				SG on pile.	
9440	Lake Washington North Obstruction Daybeacon	28-10-01.048N 080-45-17.201W				NW on pile worded DANGER HYACINTH BARRIER.	Private aid.
9445	Lake Washington South Obstruction Daybeacon	28-09-53.549N 080-45-17.501W				NW on pile worded DANGER HYACINTH BARRIER.	Private aid.
9450	ST JOHNS RIVER WEIR OBSTRUCTION LIGHT	28-09-55.049N 080-46-05.203W	Q W			NW on pile worded DANGER SUBMERGED WEIR.	Private aid.
9455	St Johns River Weir E Obstruction Daybeacon	28-09-57.349N 080-46-04.003W				NW on pile worded DANGER WEIR AHEAD on east side; DANGER LEAVING AREA on west side.	Private aid.
9460	St Johns River Weir West Obstruction Daybeacon	28-09-57.349N 080-46-08.003W				NW on pile worded DANGER WEIR AHEAD on west side; DANGER LEAVING AREA on east side.	Private aid.
9465	Ten Mile Canal Hyacinth Bar East Obstruction Daybeacon	27-59-38.072N 080-47-30.209W				NW on pile worded DANGER HYACINTH BARRIER.	Private aid.
9470	Ten Mile Canal Hyacinth Bar West Obstruction Daybeacon	27-59-38.072N 080-47-30.209W				NW on pile worded DANGER HYACINTH BARRIER.	Private aid.
	AMELIA ISLAND TO ST AUGUSTINE (Chart 11488)						
	St. Augustine Inlet						
	Positions of buoys frequently shifted with changing conditions. Use only with local knowledge.						
9475 585	*St Augustine Lighted Whistle Buoy STA*	29-54-54.701N 081-15-16.806W	Mo (A) W		5	Red and white stripes with red spherical topmark.	
9480	St Augustine Inlet Buoy 2	29-54-57.356N 081-15-39.440W				Red nun.	
9485	St Augustine Inlet Buoy 3	29-54-48.605N 081-15-42.395W				Green can.	
9490	St Augustine Inlet Buoy 4	29-54-54.422N 081-16-23.730W				Red nun.	
9495	*St Augustine Inlet Lighted Buoy 5*	29-54-49.328N 081-16-32.351W	Q G		4	Green	
9497	*St Augustine Inlet Lighted Buoy 6*	29-54-48.806N 081-16-44.190W	Fl R 4s		5	Red.	

(1) No.	(2) Name and Location	(3) Position	(4) Characteristic	(5) Height	(6) Range	(7) Structure	(8) Remarks
			FLORIDA - Seventh District				
	AMELIA ISLAND TO ST AUGUSTINE (Chart 11488)						
	St. Augustine Inlet						
	Positions of buoys frequently shifted with changing conditions. Use only with local knowledge.						
9500	*St Augustine Inlet Lighted Buoy 7*	29-54-36.920N 081-16-57.426W	Fl G 4s		5	Green.	
9505	St Augustine Inlet Buoy 8	29-54-34.929N 081-17-13.344W				Red nun.	
9510	St Augustine Inlet Buoy 10	29-54-32.858N 081-17-20.805W				Red nun.	
	TOLOMATO RIVER TO PALM SHORES (Chart 11485)						
	Ponce de Leon Inlet						
9515 615	- *Lighted Bell Buoy 2*	29-04-46.010N 080-53-28.998W	Fl R 2.5s		5	Red.	
9520	- NORTH JETTY LIGHT	29-04-42.943N 080-54-29.191W	Q W	25	5	NR on tower.	
9525	- *Lighted Buoy 3*	29-04-39.079N 080-53-46.911W	Fl G 4s		5	Green.	
9530	- *Lighted Buoy 4*	29-04-44.978N 080-53-59.960W	Fl R 4s		5	Red.	
9535.1	- Buoy 5	29-04-39.221N 080-54-05.404W				Green can.	
9535.2	- Buoy 5A	29-04-37.833N 080-54-53.877W				Green can.	AIS: MMSI 993672022
9540	- *Lighted Buoy 7*	29-04-37.328N 080-55-04.887W	Q G		4	Green.	
9543	- Buoy 7A	29-04-33.580N 080-55-09.195W				Green can.	
9544	- Buoy 7B	29-04-24.858N 080-55-11.889W				Green can.	
9545	- *Lighted Buoy 8*	29-04-39.576N 080-55-08.182W	Fl R 4s		5	Red.	
9546	- Buoy 8A	29-04-33.662N 080-55-14.826W				Red nun.	
9547	- Buoy 8B	29-04-26.501N 080-55-16.931W				Red nun.	
9550	- *Lighted Buoy 9*	29-04-12.590N 080-55-13.199W	Fl G 2.5s		5	Green.	
9555	- *Lighted Buoy 10*	29-04-11.216N 080-55-16.279W	Fl R 2.5s		5	Red.	
9565	- LIGHT 11	29-03-48.489N 080-54-57.124W	Fl G 4s	20	5	SG on skeleton tower.	
9570	- LIGHT 12	29-03-34.834N 080-54-54.108W	Fl R 2.5s	14	5	TR on pile.	
	CAPE CANAVERAL TO BETHEL SHOAL (Chart 11476)						
	Canaveral Harbor						
9575	- APPROACH CHANNEL RANGE FRONT LIGHT	28-25-00.430N 080-35-03.808W	Fl W 2.5s (NIGHT) Fl W 2.5s (DAY)	25		On skeleton tower.	Visible 1.5° each side of rangeline (night). Visible 0.5° each side of rangeline (Day). Lighted throughout 24 hours.
9580	- APPROACH CHANNEL RANGE REAR LIGHT 1934 yards, 309.9° from front light.	28-25-37.254N 080-35-53.665W	Iso W 6s (NIGHT) Iso W 6s (DAY)	86		On skeleton tower.	Visible 1.5° each side of range line (Night). Visible 0.5° each side of rangeline (Day). Lighted throughout 24 hours.
9585	- *Approach Channel Lighted Buoy 3*	28-22-32.014N 080-31-48.178W	Fl G 2.5s		5	Green.	
9590	- *Approach Channel Lighted Buoy 4*	28-22-36.514N 080-31-44.177W	Fl R 2.5s		5	Red.	
9595	- *Approach Channel Lighted Buoy 5*	28-23-10.013N 080-32-40.179W	Fl G 4s		5	Green.	
9600	- *Approach Channel Lighted Buoy 6*	28-23-14.613N 080-32-35.179W	Fl R 4s		5	Red.	

(1) No.	(2) Name and Location	(3) Position	(4) Characteristic	(5) Height	(6) Range	(7) Structure	(8) Remarks
			FLORIDA - Seventh District				
	PORT CANAVERAL HARBOR (Chart 11478)						
	Canaveral Harbor						
9605	- *Approach Channel Lighted Buoy 7*	28-23-47.454N 080-33-30.222W	Fl G 6s		5	Green.	
9610	- *Approach Channel Lighted Buoy 8*	28-23-51.678N 080-33-25.682W	Fl R 6s		5	Red.	
9615	- *Approach Channel Lighted Buoy 9*	28-24-08.144N 080-33-58.351W	Fl G 2.5s		5	Green.	
9625	- *Entrance Channel Lighted Buoy 10*	28-24-37.220N 080-34-28.611W	Q R		4	Red.	
9630	- ENTRANCE CHANNEL RANGE FRONT LIGHT	28-24-35.790N 080-37-36.820W	Fl G 2.5s	28		KRW on skeleton tower on piles.	
9635	- ENTRANCE CHANNEL RANGE REAR LIGHT 668 yards, 269.8° from front light.	28-24-35.910N 080-38-02.580W	Iso G 6s	65		KRW on skeleton tower on piles.	
9640	- *Entrance Channel Lighted Buoy 11*	28-24-21.185N 080-34-20.712W	Q G		4	Green.	AIS: MMSI 993672020
9645	- *Entrance Channel Lighted Buoy 12*	28-24-37.819N 080-35-01.529W	Fl R 4s		5	Red.	
9650	- *Entrance Channel Lighted Buoy 13*	28-24-29.396N 080-34-46.001W	Fl G 4s		5	Green.	
9650.1	CAPE CANAVERAL SOUTH JETTY LIGHT	28-24-29.630N 080-35-13.540W	Fl W 2.5s	20	5	NW on skeleton tower.	
9650.5	- *Entrance Channel Lighted Buoy 13A*	28-24-32.309N 080-35-15.600W	Fl G 2.5s		5	Green.	
9655	- ENTRANCE CHANNEL LIGHT 14	28-24-38.820N 080-35-36.984W	Fl R 4s	20	5	TR on dolphin.	
	East Basin						
9660	- RANGE FRONT LIGHT	28-25-09.839N 080-35-53.650W	Q R	20		KRW on skeleton tower.	Visible all around; higher intensity on rangeline.
9665	- RANGE REAR LIGHT 336 yards, 326.1° from front light.	28-25-18.125N 080-35-59.960W	Iso R 6s	44		KRW on skeleton tower.	Visible all around; higher intensity on rangeline.
9670	CANAVERAL HARBOR ENTRANCE CHANNEL LIGHT 12A	28-24-38.720N 080-35-21.704W	Fl R 2.5s	12	5	TR on dolphin.	
9680	- LIGHT 5	28-24-56.851N 080-35-51.909W	Fl G 4s	12	5	SG on pile.	
9685	- LIGHT 7	28-25-12.306N 080-35-49.528W	Fl G 6s	12	5	SG on pile.	
	Canaveral Harbor						
9685.5	- *Entrance Channel Lighted Buoy 14A*	28-24-38.348N 080-36-09.141W	Fl R 4s		5	Red.	
9690	- *Entrance Channel Lighted Buoy 15*	28-24-33.565N 080-36-57.102W	Fl G 2.5s		5	Green.	
9705	- *Entrance Channel Lighted Buoy 19*	28-24-32.792N 080-37-14.173W	Fl G 4s		5	Green.	
	PALM SHORES TO WEST PALM BEACH (Chart 11472)						
	Sebastian Inlet Channel						
9730	- Daybeacon 1A	27-51-25.561N 080-27-04.016W				SG on pile.	Private aid.
9735	- Buoy 2	27-51-27.798N 080-27-06.021W				Red nun.	Private aid.
9735.1	- Buoy 2A	27-51-30.987N 080-27-02.608W				Red nun.	Private aid.
9740	- Buoy 3	27-51-20.551N 080-27-09.436W				Green can.	Private aid.
9740.1	- Buoy 3A	27-51-13.457N 080-27-16.971W				Green can.	Private aid.
9740.2	- Buoy 3B	27-51-11.341N 080-27-24.159W				Green can.	Private aid.
9745	- Buoy 4	27-51-16.000N 080-27-25.000W				Red nun.	Private aid.
9750	- Daybeacon 5	27-51-13.014N 080-27-30.923W				SG on pile.	Private aid.

(1) No.	(2) Name and Location	(3) Position	(4) Characteristic	(5) Height	(6) Range	(7) Structure	(8) Remarks
			FLORIDA - Seventh District				
	PALM SHORES TO WEST PALM BEACH (Chart 11472)						
	Sebastian Inlet Channel						
9755	- Daybeacon 6	27-51-14.026N 080-27-31.735W				TR on pile.	Private aid.
9760	- Daybeacon 7	27-51-11.550N 080-27-35.482W				SG on pile.	Private aid.
9765	- Daybeacon 8	27-51-15.446N 080-27-36.710W				TR on pile.	Private aid.
9770	- Daybeacon 9	27-51-08.908N 080-27-41.490W				SG on pile.	Private aid.
9775	- Daybeacon 10	27-51-13.608N 080-27-41.602W				TR on pile.	Private aid.
9780	- Daybeacon 11	27-51-06.889N 080-27-45.654W				SG on pile.	Private aid.
9785	- Daybeacon 12	27-51-09.305N 080-27-47.937W				TR on pile.	Private aid.
9790	- Daybeacon 13	27-51-04.994N 080-27-48.774W				SG on pile.	Private aid.
9795	- Daybeacon 14	27-51-06.646N 080-27-51.706W				TR on pile.	Private aid.
9800	- Daybeacon 15	27-51-00.811N 080-27-52.008W				SG on pile.	Private aid.
9805	- Daybeacon 16	27-51-02.470N 080-27-54.255W				TR on pile.	Private aid.
9810	- Daybeacon 17	27-50-57.380N 080-27-56.051W				SG on pile.	Private aid.
9810.1	- Daybeacon 18	27-50-58.591N 080-27-57.057W				TR on pile.	Private aid.
9810.2	- Daybeacon 19	27-50-54.664N 080-27-58.315W				SG on pile.	Private aid.
9810.3	- Daybeacon 20	27-50-55.386N 080-27-59.306W				TR on pile.	Private aid.
9810.4	- Daybeacon 21	27-50-51.985N 080-28-00.316W				SG on pile.	Private aid.
9810.5	- Daybeacon 21A	27-50-50.068N 080-28-02.540W				SG on pile.	Private aid.
9810.6	- Daybeacon 22	27-50-52.692N 080-28-02.143W				TR on pile.	Private aid.
9810.7	- Daybeacon 23	27-50-50.619N 080-28-07.443W				SG on pile.	Private aid.
9810.8	- Daybeacon 24	27-50-52.475N 080-28-07.171W				TR on pile.	Private aid.
9810.9	- Daybeacon 25	27-50-51.031N 080-28-13.184W				SG on pile.	Private aid.
9811	- Daybeacon 22A	27-50-51.650N 080-28-04.477W				SG on pile.	Private aid.
9812	- Daybeacon 26	27-50-52.559N 080-28-12.554W				TR on pile.	Private aid.
9812.1	- Daybeacon 27	27-50-51.170N 080-28-18.620W				SG on pile.	Private aid.
9812.2	- Daybeacon 28	27-50-52.630N 080-28-18.227W				TR on pile.	Private aid.
9812.3	- Daybeacon 29	27-50-51.164N 080-28-23.710W				SG on Pile.	Private aid.
9812.4	- Daybeacon 30	27-50-52.670N 080-28-24.653W				TR on pile.	Private aid.
	FORT PIERCE HARBOR (Chart 11475)						
	Fort Pierce Inlet						
9815 675	- *Lighted Buoy 2*	27-28-39.006N 080-15-25.200W	Fl R 4s		5	Red.	
9815.1	- *Lighted Buoy 3*	27-28-27.202N 080-16-12.988W	Fl G 2.5s		5	Green	
9815.2	- *Lighted Buoy 4*	27-28-31.777N 080-16-13.040W	Fl R 2.5s		5	Red	
9815.3	- *Lighted Buoy 5*	27-28-19.940N 080-17-00.440W	Fl G 4s		5	Green	AIS: MMSI 993672008

(1) No.	(2) Name and Location	(3) Position	(4) Characteristic	(5) Height	(6) Range	(7) Structure	(8) Remarks
			FLORIDA - Seventh District				
	FORT PIERCE HARBOR (Chart 11475)						
	Fort Pierce Inlet						
9815.4	- *Lighted Buoy 6*	27-28-24.591N 080-16-55.743W	Fl R 4s		5	Red	AIS: MMSI 993672009
9820	- ENTRANCE RANGE FRONT LIGHT	27-28-09.743N 080-18-12.363W	Q G	18		KRW on skeleton tower on piles.	Visible 4° each side of rangeline.
9825	- ENTRANCE RANGE REAR LIGHT 1,295 yards, 259.2° from front light.	27-28-02.771N 080-18-54.789W	Iso G 6s	50		KRW on skeleton tower on piles.	Visible 4° each side of range line.
	Fort Pierce Inlet Inner Harbor						
9830	- *Lighted Buoy 7*	27-28-14.197N 080-17-34.646W	Fl G 2.5s		5	Green.	
9835	- *Lighted Buoy 8*	27-28-17.100N 080-17-35.100W	Fl R 2.5s		5	Red.	
9840	- *Lighted Buoy 9*	27-28-12.102N 080-17-50.111W	Q G		4	Green.	
9843	- OUTBOUND RANGE FRONT LIGHT	27-28-16.235N 080-17-49.666W	Q G	20		KRW on skeleton tower on piles.	Visible 1.5° each side of rangeline.
9844	- OUTBOUND RANGE REAR LIGHT 265 yards, 061.7° from front light.	27-28-19.961N 080-17-41.874W	Iso G 6s	38		KRW on skeleton tower on piles.	Visible 1.5° each side of rangeline.
9845	- *Lighted Buoy 10*	27-28-12.874N 080-17-59.027W	Q R		4	Red.	
9850	- *Lighted Buoy 11*	27-28-07.389N 080-18-05.191W	Fl G 2.5s		4	Green.	
	Banty Saunders Recreational Area						
9860	- Daybeacon 2	27-28-08.537N 080-18-20.478W				TR on pile.	Private aid.
9865	- Daybeacon 3	27-28-05.037N 080-18-25.378W				SG on pile.	Private aid.
9870	- Daybeacon 5	27-28-08.437N 080-18-27.878W				SG on pile.	Private aid.
9875	- Daybeacon 6	27-28-10.537N 080-18-25.778W				TR on pile.	Private aid.
9880	- Daybeacon 8	27-28-27.836N 080-18-37.578W				TR on pile.	Private aid.
9885	- Daybeacon 9	27-28-31.736N 080-18-39.978W				SG on pile.	Private aid.
9890	- Daybeacon 11	27-28-41.436N 080-18-38.278W				SG on pile.	Private aid.
9895	- Daybeacon 12	27-28-41.236N 080-18-37.578W				TR on pile.	Private aid.
9900	- Daybeacon 14	27-28-44.536N 080-18-51.879W				TR on pile.	Private aid.
9905	- Daybeacon 15	27-28-40.536N 080-18-53.779W				SG on pile.	Private aid.
9910	- Daybeacon 16	27-28-37.036N 080-19-04.079W				TR on pile.	Private aid.
9915	- Daybeacon 17	27-28-32.036N 080-19-10.779W				SG on pile.	Private aid.
9920	- Daybeacon 18	27-28-31.136N 080-19-15.279W				TR on pile.	Private aid.
9925	- Daybeacon 19	27-28-27.436N 080-19-18.779W				SG on pile.	Private aid.
9930	- Daybeacon 20	27-28-26.636N 080-19-23.080W				TR on pile.	Private aid.
9935	- Daybeacon 21	27-28-24.636N 080-19-24.280W				SG on pile.	Private aid.
	Fort Pierce Inlet Inner Harbor						
9950	- *Lighted Buoy 12*	27-28-00.076N 080-18-27.129W	Fl R 4s		5	Red.	
9955	- *Lighted Buoy 13*	27-27-57.597N 080-18-25.644W	Fl G 4s		5	Green.	

(1) No.	(2) Name and Location	(3) Position	(4) Characteristic	(5) Height	(6) Range	(7) Structure	(8) Remarks
			FLORIDA - Seventh District				
	FORT PIERCE HARBOR (Chart 11475)						
	Fort Pierce Inlet Inner Harbor						
9960	- *Lighted Buoy 14*	27-27-50.392N 080-18-47.409W	Fl R 6s		5	Red.	
9965	- *Lighted Buoy 15*	27-27-47.881N 080-18-46.035W	Fl G 6s		5	Green.	
9970 45120	- LIGHT 16	27-27-42.727N 080-19-05.843W	Q R	12	4	TR on pile.	
9975 45125	- LIGHT 17	27-27-38.375N 080-19-04.886W	Q G	16	4	SG on pile.	
9983	*Fort Pierce Inlet Turning Basin Lighted Buoy B*	27-27-28.884N 080-19-14.094W	Fl Y 6s		3	Yellow.	
9985	Fort Pierce City Marina Channel Daybeacon 2	27-27-25.320N 080-19-07.140W				TR on pile.	Private aid.
9985.2	FORT PIERCE CITY MARINA CHANNEL LIGHT 3A	27-27-21.420N 080-19-06.600W	Fl G 2.5s			SG on pile.	Private aid.
9985.4	Fort Pierce City Marina Channel Daybeacon 4A	27-27-22.860N 080-19-06.240W				TR on pile.	Private aid.
9985.5	Fort Pierce City Marina Channel Daybeacon 5	27-27-21.180N 080-19-08.520W				SG on pile.	Private aid.
9985.6	Fort Pierce City Marina Channel Daybeacon 6	27-27-22.680N 080-19-09.480W				TR on pile.	Private aid.
9985.7	Fort Pierce City Marina Channel Daybeacon 7	27-27-20.340N 080-19-10.440W				SG on pile.	Private aid.
9985.8	Fort Pierce City Marina Channel Daybeacon 8	27-27-21.120N 080-19-09.480W				TR on pile.	Private aid.
9985.9	Fort Pierce City Marina Channel Daybeacon 9	27-27-18.300N 080-19-14.100W				SG on pile.	Private aid.
9986	FORT PIERCE CITY MARINA CHANNEL LIGHT 10	27-27-19.740N 080-19-14.700W	Fl R 6s			TR on pile.	Private aid.
9986.1	Fort Pierce City Marina Channel Daybeacon 11	27-27-17.280N 080-19-16.140W				SG on pile.	Private aid.
9986.2	FORT PIERCE CITY MARINA CHANNEL LIGHT 12	27-27-18.420N 080-19-16.920W	Fl R 4s			TR on pile.	Private aid.
9986.3	FORT PIERCE CITY MARINA CHANNEL LIGHT 13	27-27-14.760N 080-19-17.340W	Fl G 6s			SG on pile.	Private aid.
9986.4	Fort Pierce City Marina Channel Daybeacon 14	27-27-13.920N 080-19-20.400W				TR on pile.	Private aid.
9990	Causeway Cove Daybeacon 2	27-27-21.760N 080-18-48.520W				TR on pile.	Private aid.
9990.1	Causeway Cove North Shoal Daybeacon A	27-27-23.130N 080-18-46.350W				NW on pile worded DANGER SHOAL	Private aid.
9990.2	Causeway Cove North Shoal Daybeacon B	27-27-24.180N 080-18-43.700W				NW on pile worded DANGER SHOAL	Private aid.
9990.3	Causeway Cove North Shoal Daybeacon C	27-27-24.770N 080-18-40.120W				NW on pile worded DANGER SHOAL	Private aid.
9990.4	Causeway Cove South Shoal Daybeacon A	27-27-27.750N 080-18-45.940W				NW on pile worded DANGER SHOAL	Private aid.
9990.5	Causeway Cove South Shoal Daybeacon B	27-27-22.470N 080-18-42.720W				NW on pile worded DANGER SHOAL	Private aid.
9990.6	Causeway Cove South Shoal Daybeacon C	27-27-22.590N 080-18-39.160W				NW on pile worded DANGER SHOAL	Private aid.
	PALM SHORES TO WEST PALM BEACH (Chart 11472)						
	St. Lucie Inlet						
9995 720	*St. Lucie Entrance Lighted Buoy 2*	27-10-01.178N 080-08-23.008W	Fl R 4s		5	Red.	AIS: MMSI 993672007
10000	ST LUCIE INLET LIGHT 3	27-09-59.196N 080-08-56.028W	Fl G 2.5s	16	5	SG on pile.	
10003	ST LUCIE INLET LIGHT 4	27-10-03.289N 080-08-56.177W	Fl R 2.5s	16	5	TR on pile.	
	Sailfish Point Marina Channel						
10005	- Daybeacon 1	27-10-10.178N 080-09-48.161W				SG on pile.	Private aid.
10010	- Daybeacon 2	27-10-11.177N 080-09-48.161W				TR on pile.	Private aid.

(1) No.	(2) Name and Location	(3) Position	(4) Characteristic	(5) Height	(6) Range	(7) Structure	(8) Remarks
			FLORIDA - Seventh District				
	PALM SHORES TO WEST PALM BEACH (Chart 11472)						
	St. Lucie Inlet						
	Sailfish Point Marina Channel						
10020	- Daybeacon 4	27-10-13.177N 080-09-58.161W				TR on pile.	Private aid.
10025	- Daybeacon 5	27-10-16.177N 080-10-09.161W				SG on pile.	Private aid.
10030	- Daybeacon 6	27-10-16.177N 080-10-08.161W				TR on pile.	Private aid.
10035	- Daybeacon 7	27-10-25.177N 080-10-14.161W				SG on pile.	Private aid.
10040	- Buoy 8	27-10-25.177N 080-10-12.161W				Red nun.	Private aid.
10045	- Buoy 9A	27-10-22.100N 080-10-16.200W				Green can.	Private aid.
10047	- Buoy 9B	27-10-27.800N 080-10-15.900W				Green can.	Private aid.
10050	- Buoy 10	27-10-30.177N 080-10-14.161W				Red nun.	Private aid.
10055	- Daybeacon 11	27-10-38.176N 080-10-15.162W				SG on pile.	Private aid.
10060	- Daybeacon 12	27-10-38.176N 080-10-14.162W				TR on pile.	Private aid.
10065	- Daybeacon 13	27-10-43.176N 080-10-15.162W				SG on pile.	Private aid.
10067	- Buoy 13A	27-10-46.000N 080-10-12.700W				Green can.	Private aid.
	Sailfish Point Channel						
10070	Sailfish Point Marina Channel Daybeacon 14	27-10-43.176N 080-10-14.162W				TR on pile.	Private aid.
10075	- Daybeacon 15	27-10-55.500N 080-10-16.000W				SG on pile.	Private aid.
10080	- Daybeacon 16	27-10-53.000N 080-10-14.000W				TR on pile.	Private aid.
10085	- Daybeacon 17	27-11-00.500N 080-10-04.000W				SG on pile.	Private aid.
10090	- Daybeacon 18	27-11-00.096N 080-10-02.000W				TR on pile.	Private aid.
10095	- Daybeacon 19	27-11-09.640N 080-09-56.860W				SG on pile.	Private aid.
10100	- Daybeacon 20	27-11-07.400N 080-09-55.000W				TR on pile.	Private aid.
10105	- Daybeacon 21	27-11-19.000N 080-09-48.000W				SG on pile.	Private aid.
10110	- Daybeacon 22	27-11-15.000N 080-09-46.000W				TR on pile.	Private aid.
10115	- Daybeacon 23	27-11-23.000N 080-09-48.500W				SG on pile.	Private aid.
10120	- Daybeacon 24	27-11-24.000N 080-09-46.000W				TR on pile.	Private aid.
	St. Lucie Inlet						
10125	St Lucie Inlet Buoy 5	27-09-59.375N 080-09-15.302W				Green can.	
10130	St Lucie Inlet Buoy 6	27-10-01.539N 080-09-15.331W				Red Nun.	
10135	St Lucie Inlet Buoy 7	27-09-59.677N 080-09-33.564W				Green can.	
10140	*St Lucie Inlet Lighted Buoy 8*	27-10-01.906N 080-09-36.351W	Q R		3	Red.	
10145	ST LUCIE INLET LIGHT 9	27-09-56.918N 080-09-47.846W	Fl G 4s	14	5	SG on pile.	
10155	St Lucie Inlet Daybeacon 12	27-09-56.800N 080-09-57.868W				TR on pile.	
10160	St Lucie Inlet Daybeacon 14	27-09-53.042N 080-10-11.496W				TR on pile.	
10165	St Lucie Inlet Daybeacon 16	27-09-53.636N 080-10-18.242W				TR on pile.	

(1) No.	(2) Name and Location	(3) Position	(4) Characteristic	(5) Height	(6) Range	(7) Structure	(8) Remarks
			FLORIDA - Seventh District				
	PALM SHORES TO WEST PALM BEACH (Chart 11472)						
	St. Lucie Inlet						
10170	St Lucie Inlet Daybeacon 17	27-09-53.591N 080-10-37.712W				SG on pile.	
10175 745	*Lake Worth Lighted Buoy LW*	26-46-21.577N 080-00-36.215W	Mo (A) W		6	Red and white stripes with red spherical topmark.	AIS: MMSI 993672006
10176	Southern Port Salerno Daybeacon 1	27-08-48.700N 080-11-42.360W				SG on pile.	Private aid.
10177	Southern Port Salerno Daybeacon 2	27-08-49.140N 080-11-42.800W				TR on pile.	Private aid.
10178	Southern Port Salerno Daybeacon 3	27-08-49.020N 080-11-42.180W				SG on pile.	Private aid.
10179	Southern Port Salerno Daybeacon 4	27-08-49.320N 080-11-42.800W				TR on pile.	Private aid.
	Lake Worth Inlet						
10180	- *Lighted Buoy 2*	26-46-23.696N 080-01-25.035W	Fl R 2.5s		5	Red.	
10185	LAKE WORTH ENTRANCE RANGE FRONT LIGHT	26-46-21.497N 080-02-30.958W	Fl G 2.5s	19			Visible 5.5° each side of range line.
10190	LAKE WORTH ENTRANCE RANGE REAR LIGHT 439 yards, 271° from front light.	26-46-21.832N 080-02-45.492W	Iso G 6s	53			Visible 5.5° each side of range line.
10195	- *Lighted Buoy 3*	26-46-15.990N 080-01-46.428W	Fl G 4s		4	Green.	AIS: MMSI 993672005
10200	- *Lighted Buoy 4*	26-46-23.160N 080-01-59.886W	Fl R 4s		5	Red.	
10205	- LIGHT 5	26-46-18.299N 080-02-10.282W	Fl G 6s	19	5	SG on dolphin.	
10205.5	- *Lighted Buoy 6*	26-46-23.453N 080-02-10.374W	Q R		4	Red.	
10210	- *Lighted Buoy 7*	26-46-18.349N 080-02-17.846W	Fl G 2.5s		5	Green.	
	Singer Island Channel						
10211	- Buoy 1	26-46-28.440N 080-02-24.780W				Green can.	
10211.5	- Daybeacon 3	26-46-41.521N 080-02-28.281W				SG on pile.	
10211.8	- Daybeacon 3A	26-46-45.397N 080-02-27.992W				SG on pile.	
10212	- LIGHT 5	26-46-53.433N 080-02-29.080W	Fl G 4s	16	5	SG on dolphin.	
10212.3	- Daybeacon 6	26-46-55.256N 080-02-28.114W				TR on pile.	
10212.5	- Daybeacon 7	26-46-55.013N 080-02-31.749W				SG on pile.	
10213	- Daybeacon 8	26-46-55.954N 080-02-36.703W				TR on pile.	
10213.5	- Daybeacon 9	26-46-54.592N 080-02-37.570W				SG on pile.	
	Lake Worth Inlet						
10215	- LIGHT 8	26-46-20.358N 080-02-24.944W	Fl R 4s	16	5	TR on pile.	
10220	Palm Beach Channel Daybeacon 2	26-46-05.804N 080-02-35.452W				TR on pile.	
10225	Palm Beach Channel Daybeacon 4	26-45-48.700N 080-02-33.084W				TR on pile.	
10230	Palm Beach Channel Daybeacon 6	26-45-35.148N 080-02-33.140W				TR on pile.	
10235	- LIGHT 9	26-46-13.616N 080-02-30.578W	Fl G 6s	16	5	SG on dolphin.	
10240	- LIGHT 10	26-46-16.320N 080-02-37.185W	Fl R 6s	16	5	TR on dolphin.	
10245	- LIGHT 11	26-46-07.674N 080-02-40.216W	Fl G 4s	16	5	SG on pile.	

(1) No.	(2) Name and Location	(3) Position	(4) Characteristic	(5) Height	(6) Range	(7) Structure	(8) Remarks
			FLORIDA - Seventh District				
	PALM SHORES TO WEST PALM BEACH (Chart 11472)						
	Lake Worth Inlet						
10250	- LIGHT 12	26-46-11.020N 080-02-51.748W	Fl R 4s	12	5	TR on pile.	
10255	- LIGHT 13	26-45-55.246N 080-02-47.478W	Fl G 2.5s	16	5	SG on pile.	
10260 46715	LAKE WORTH SOUTH LIGHT 1	26-45-55.196N 080-02-57.091W	Q G	12	4	SG-SY on pile.	
	JUPITER INLET TO FOWEY ROCKS (Chart 11466)						
	Boynton Inlet						
10270	- North Jetty Danger Daybecon	26-32-43.720N 080-02-32.270W				NW on pile worded DANGER	Private aid.
	Boca Raton Inlet						
10272	Central Boca Raton Beach Danger Daybeacon	26-20-27.180N 080-04-11.450W				NW on pile worded DANGER GROIN.	Private aid.
10275	DEERFIELD FISHING PIER NORTH LIGHT	26-18-59.000N 080-04-25.000W	F R	20		On pier.	Private aid.
10280	DEERFIELD FISHING PIER SOUTH LIGHT	26-18-58.405N 080-04-24.999W	F R	20		On pier.	Private aid.
10285 780	*Hillsboro Inlet Entrance Lighted Buoy HI*	26-15-07.892N 080-04-28.224W	Mo (A) W		5	Red and white stripes with red spherical topmark.	
	Hillsboro Inlet						
10290	- ENTRANCE LIGHT 1	26-15-16.986N 080-04-46.918W	Fl G 4s	16	5	SG on dolphin.	
10293	- ENTRANCE LIGHT 2	26-15-23.005N 080-04-43.942W	Fl R 2.5s	16	5	TR on pile.	
10300	- Daybeacon 3	26-15-19.556N 080-04-48.426W				SG on pile.	
10302	- ENTRANCE LIGHT 4	26-15-25.012N 080-04-48.760W	Fl R 4s	16	5	TR on dolphin	
10303	- Entrance Daybeacon 5	26-15-23.269N 080-04-50.379W				SG on pile.	
10304	- Entrance Shl Daybeacon	26-15-23.042N 080-04-50.842W				NW on pile worded DANGER SHOAL.	
	FORT LAUDERDALE (Chart 11470)						
	Port Everglades						
10305 800	- *Lighted Buoy PE*	26-05-30.288N 080-04-45.871W	Mo (A) W		7	Red and white stripes with red spherical topmark.	RACON: T (-) AIS: MMSI 993672004
10310	- *Lighted Buoy 2*	26-05-41.610N 080-05-25.187W	Fl R 2.5s		5	Red.	
10315	- *Lighted Buoy 3*	26-05-32.713N 080-05-25.057W	Fl G 2.5s		5	Green.	
10320	- ENTRANCE RANGE FRONT LIGHT	26-05-36.709N 080-07-26.371W	F G	85		KRW on skeleton tower.	Visible 4° each side of rangeline. AIS: MMSI 993672002
10325	- ENTRANCE RANGE REAR LIGHT 924 yards, 269.2° from front light.	26-05-36.501N 080-07-56.793W	F R W G (Directional)	133		KRW on skeleton tower.	Fl R 268.250° to 268.675°, F R 268.675° to 269.325°, Al W R 269.325° to 269.925°, W phase increasing with bearing, F W 269.925° to 270.075°, Al W G 270.075 to 270.675°, G phase increasing with bearing, F G 270.675° to 271.325°, Fl G 271.325° to 271.750°, Obscured from 271.750° to 268.250°. AIS: MMSI 993672003
10330	- LIGHT 4	26-05-40.432N 080-06-07.787W	Fl R 4s	16	5	TR on dolphin.	
10335	- LIGHT 5	26-05-33.413N 080-06-08.611W	Fl G 4s	16	5	SG on pile.	
10340	- LIGHT 6	26-05-40.531N 080-06-31.603W	Fl R 2.5s	16	5	TR on dolphin.	

(1) No.	(2) Name and Location	(3) Position	(4) Characteristic	(5) Height	(6) Range	(7) Structure	(8) Remarks
			FLORIDA - Seventh District				
	FORT LAUDERDALE (Chart 11470)						
	Port Everglades						
10345	- LIGHT 7	26-05-34.081N 080-06-31.801W	Fl G 2.5s	16	5	SG on dolphin.	
10347	- NORTH REGULATORY LIGHT	26-05-40.923N 080-06-41.035W	Fl W 4s	16	4	NW on piles worded "WARNING SLOW SPEED MINIMUM WAKE" inbound "RESUME NORMAL SPEED SAFE OPERATION" outbound.	
10349	- SOUTH REGULATORY LIGHT	26-05-33.434N 080-06-40.892W	Fl W 4s	16	4	NW on piles worded "WARNING SLOW SPEED MINIMUM WAKE" inbound "RESUME NORMAL SPEED SAFE OPERATION" outbound.	
10350	- LIGHT 9	26-05-33.613N 080-06-43.723W	Fl G 4s	16	5	SG on dolphin.	
10351	*SFOMF Restricted Area LB A*	26-05-30.120N 080-06-15.300W	Fl (2)W 12s			White with orange bands; can.	Maintained by U.S. Navy. Private aid.
10351.1	*SFOMF Restricted Area LB B*	26-05-30.180N 080-06-00.480W	Fl (2)W 6s			White with orange bands; can.	Maintained by U.S. Navy. Private aid.
10351.2	*SFOMF Restricted Area LB C*	26-05-30.660N 080-05-42.300W	Fl (3)W 10s			White with orange bands; can.	Maintained by U.S. Navy. Private aid.
10351.3	*SFOMF Restricted Area LB D*	26-04-45.180N 080-05-00.420W	Fl W 2s			White with orange bands; can.	Maintained by U.S. Navy. Private aid.
10351.4	*SFOMF Restricted Area LB E*	26-04-14.820N 080-05-03.240W	Fl W 4s			White with orange bands; can.	Maintained by U.S. Navy. Private aid.
10351.5	*SFOMF Restricted Area LB F*	26-03-30.000N 080-05-29.700W	Fl W 6s			White with orange bands; can.	Maintained by U.S. Navy. Private aid.
10351.6	*SFOMF Restricted Area LB G*	26-03-30.600N 080-05-29.700W	Iso W 4s			White with orange bands; can.	Maintained by U.S. Navy. Private aid.
10351.7	*SFOMF Restricted Area LB H*	26-03-30.180N 080-06-00.540W	Fl W 9s			White with orange bands; can.	Maintained by U.S. Navy. Private aid.
10355 47485	- TURNING BASIN LIGHT 11	26-05-26.741N 080-06-49.582W	Fl G 2.5s	16	5	SG-SY on dolphin.	
10360 47480	- TURNING BASIN LIGHT 12	26-05-40.292N 080-06-57.234W	Q R	16	5	TR-SY on dolphin.	
10365 47490	- PIER 7 LIGHT	26-05-24.714N 080-06-57.960W	F W	15		On pier.	Private aid.
10370 47475	*Stranahan River Lighted Buoy 30*	26-05-47.073N 080-07-03.220W	Fl R 4s		4	Red with yellow triangle.	
10375 47495	Coast Guard Station Daybeacon 1	26-05-23.277N 080-06-48.526W				SG on pile.	
10380 47500	COAST GUARD STATION BREAKWATER LIGHT PE	26-05-22.214N 080-06-48.059W	Fl W 2.5s	5	4	On breakwater.	
	Port Everglades Southport						
10385 47515	- TURN LIGHT	26-04-29.316N 080-06-55.160W	F R	16		On pile.	Private aid.
10390 47520	- DOLPHIN LIGHT A	26-04-29.316N 080-06-56.160W	Fl Y 4s	11		On dolphin.	Private aid.
10395 47525	- DOLPHIN LIGHT B	26-04-29.316N 080-06-58.160W	Fl Y 4s	12		On dolphin.	Private aid.
10400 47530	- DOLPHIN LIGHT C	26-04-29.316N 080-06-59.160W	Fl Y 4s	12		On dolphin.	Private aid.
10405 47535	- DOLPHIN LIGHT D	26-04-29.316N 080-07-01.160W	Fl Y 4s	12		On dolphin.	Private aid.
10410 47540	- DOLPHIN LIGHT E	26-04-29.316N 080-07-02.160W	Fl Y 4s	12		On dolphin.	Private aid.

(1) No.	(2) Name and Location	(3) Position	(4) Characteristic	(5) Height	(6) Range	(7) Structure	(8) Remarks
			FLORIDA - Seventh District				
	FORT LAUDERDALE (Chart 11470)						
	Port Everglades Southport						
10415 47545	- DOLPHIN LIGHT F	26-04-29.316N 080-07-03.160W	Fl Y 4s	12		On dolphin.	Private aid.
10430 47560	- ART LIGHT C	26-04-24.316N 080-07-05.160W	Fl Y 4s	25		On mast.	Private aid.
10435 47565	- PIER LIGHT	26-03-58.338N 080-06-55.017W	F R	33		On pier.	Private aid.
10440 47570	DANIA SOUND DANGER LIGHT	26-03-54.678N 080-06-49.924W	Fl W 2.5s	16	5	NW on pile worded DANGER ROCKS.	
	MIAMI HARBOR (Chart 11468)						
	Miami Main Channel						
10455 895	*Miami Lighted Buoy M*	25-46-05.916N 080-04-59.936W	Mo (A) W		7	Red and white stripes with red spherical topmark.	RACON: M (- -) AIS: MMSI 993672000
10460	- ENTRANCE RANGE FRONT LIGHT	25-45-13.220N 080-07-17.810W	Q W	25		Large single steel pile w/platform.	Lighted throughout 24 hours.
10465	- ENTRANCE RANGE REAR LIGHT 670 yards, 249.5° from front light.	25-45-06.550N 080-07-37.820W	Iso W 6s	49		Large single steel pile w/platform.	Lighted throughout 24 hours. Passing light visible all around.
10466	- ENTRANCE RANGE REAR PASSING LIGHT	25-45-06.550N 080-07-37.820W	Fl W 4s		5	On same structure as Miami Main Channel Entrance Range Rear Light.	Passing light visible all around. Located on the NW and SE corners of the platform.
10470	- *Lighted Buoy 1*	25-45-47.357N 080-05-23.658W	Fl G 2.5s		5	Green.	
10475	- *Lighted Buoy 2*	25-45-45.057N 080-05-51.159W	Fl R 4s		5	Red.	
10480	- *Lighted Buoy 3*	25-45-39.857N 080-05-48.959W	Fl G 4s		5	Green.	
10485	- *Lighted Buoy 4*	25-45-33.944N 080-06-23.240W	Q R		5	Red.	AIS: MMSI 993672001
10490	- *Lighted Buoy 5*	25-45-25.484N 080-06-32.436W	Fl G 2.5s		5	Green.	
10495	- *Lighted Buoy 6*	25-45-30.558N 080-06-46.761W	Fl R 2.5s		5	Red.	
10500	- *Lighted Buoy 7*	25-45-18.790N 080-06-53.005W	Q G		5	Green.	
10505	GOVERNMENT CUT RANGE FRONT LIGHT	25-45-14.860N 080-06-37.760W	Fl G 2.5s (NIGHT) Fl W 2.5s (DAY)	25		Large single steel pile w/platform.	Night Light Visible 4° each side of rangeline. Passing light visible all around.
10510	GOVERNMENT CUT RANGE REAR LIGHT 785 yards, 114.8° from front light.	25-44-58.190N 080-05-57.880W	Iso G 6s (NIGHT) Iso W 6s (DAY)	50		Large single steel pile w/skeleton tower.	Night Light Visible 1.5° each side of rangeline.
10511	GOVERNMENT CUT RANGE REAR PASSING LIGHT	25-44-58.190N 080-05-57.880W	Fl W 2.5s		5	On same structure as Governemnt Cut Range Rear Light.	Passing light visible all around. Located on the NW and SE corners of the lower platform.
10515	- *Lighted Buoy 8*	25-45-30.958N 080-06-58.262W	Fl R 2.5s		5	Red.	
10520	- *Lighted Buoy 9*	25-45-26.795N 080-07-12.017W	Fl G 2.5s		5	Green.	
10525	- *Lighted Buoy 10*	25-45-34.904N 080-07-16.078W	Q R		5	Red.	
10530	- *Lighted Buoy 11*	25-45-34.810N 080-07-31.504W	Q G		5	Green.	
10535	- *Lighted Buoy 12*	25-45-39.563N 080-07-28.837W	Fl R 4s		5	Red.	
10540	- LIGHT 13	25-45-43.365N 080-07-53.914W	Fl G 4s	16	5	SG on dolphin.	
10545	- *Lighted Buoy 14*	25-45-50.660N 080-07-56.081W	Fl R 2.5s		5	Red.	

(1) No.	(2) Name and Location	(3) Position	(4) Characteristic	(5) Height	(6) Range	(7) Structure	(8) Remarks
			FLORIDA - Seventh District				
	MIAMI HARBOR (Chart 11468)						
	Miami Main Channel						
10550	- LIGHT 15	25-45-51.755N 080-08-14.372W	Fl G 2.5s	16	5	SG on dolphin.	
10555	- *Lighted Buoy 16*	25-46-01.893N 080-08-23.810W	Fl R 4s		5	Red.	
10560	MIAMI BEACH MARINA PIER OBSTRUCTION LIGHT	25-46-02.357N 080-08-20.164W	Q W			On pile.	Private aid.
10565	MIAMI BEACH MARINA BREAKWATER SOUTH LIGHT	25-46-09.357N 080-08-20.164W	Q W			On pile.	Private aid.
10570	MIAMI BEACH MARINA BREAKWATER NORTH LIGHT	25-46-13.356N 080-08-28.665W	Q W			On pile.	Private aid.
10575	- *Lighted Buoy 18*	25-46-07.784N 080-08-32.558W	Q R		4	Red.	
	Fishermans Channel						
10585	- LIGHT 3	25-45-51.920N 080-08-44.260W	Fl G 2.5s	16	5	SG on pile.	
	Fisher Island						
10590	- MARINA CHANNEL LIGHT 1	25-45-33.958N 080-08-41.465W	Fl G 4s			SG on pile.	Private aid.
10595	- MARINA CHANNEL LIGHT 2	25-45-33.058N 080-08-40.265W	Fl R 4s			TR on pile.	Private aid.
10600	- Marina Channel South Obstruction Daybeacon	25-45-33.500N 080-08-42.200W				NW on pile worded DANGER SUBMERGED JETTY.	Private aid.
10605	- Marina Channel North Obstruction Daybeacon	25-45-35.000N 080-08-40.365W				NW on pile worded DANGER SUBMERGED JETTY.	Private aid.
10610	- MARINA CHANNEL LIGHT 3	25-45-36.258N 080-08-40.200W	Fl G 4s			SG on pile.	Private aid.
10615	- MARINA CHANNEL LIGHT 4	25-45-35.900N 080-08-39.800W	Fl R 4s			TR on pile.	Private aid.
10620	- BREAKWATER LIGHT 1	25-45-26.258N 080-08-31.865W	Fl G 4s	7		SG on pile.	Private aid.
10625	North Largo Yacht Club Marina Daybeacon 18A	25-10-19.039N 080-21-56.298W				TR on pile.	Private aid.
10630	North Largo Yacht Club Marina Daybeacon 18B	25-10-21.639N 080-21-53.798W				NW on pile worded DANGER SUBMERGED JETTY.	Private aid.
10635	- BREAKWATER WEST OBSTRUCTION LIGHT	25-45-21.558N 080-08-32.265W	Q W	7		NW on pile worded DANGER SUBMERGED JETTY.	Private aid.
10640	- Breakwater Center Obstruction Daybeacon	25-45-20.058N 080-08-30.165W				NW on pile worded DANGER SUBMERGED JETTY.	Private aid.
10645	- BREAKWATER EAST OBSTRUCTION LIGHT	25-45-17.658N 080-08-27.265W	Q W	7		NW on pile worded DANGER SUBMERGED JETTY.	Private aid.
10650	- Breakwater East Obstruction Daybeacon	25-45-18.458N 080-08-25.165W				NW on pile worded DANGER SUBMERGED JETTY.	Private aid.
	Fishermans Channel						
10655	- LIGHT 5	25-45-52.302N 080-09-02.869W	Fl G 6s	16	5	SG on pile.	
10660	- LIGHT 7	25-45-53.028N 080-09-20.053W	Fl G 4s	16	5	SG on pile.	
10665	- LIGHT 9	25-45-53.783N 080-09-39.165W	Fl G 6s	16	5	SG on pile.	
10675	LUMMUS ISLAND TURNING BASIN LIGHT A	25-45-54.068N 080-09-49.638W	Fl Y 2.5s	16	3	NY on pile.	

(1) No.	(2) Name and Location	(3) Position	(4) Characteristic	(5) Height	(6) Range	(7) Structure	(8) Remarks
			FLORIDA - Seventh District				
	MIAMI HARBOR (Chart 11468)						
	Fishermans Channel						
10680	LUMMUS ISLAND TURNING BASIN LIGHT B	25-45-53.647N 080-09-58.427W	Fl Y 4s	16	4	NY on pile.	
10680.3	LUMMUS ISLAND TURNING BASIN LIGHT C	25-45-54.107N 080-10-08.132W	Fl Y 6s	16	4	NY on pile.	
10680.5	LUMMUS ISLAND TURNING BASIN LIGHT D	25-45-58.267N 080-10-12.676W	Q Y	16	4	NY on pile.	
10680.7	LUMMUS ISLAND TURNING BASIN LIGHT E	25-46-04.994N 080-10-13.689W	Fl Y 4s	16	4	NY on pile	
10685	- LIGHT 11	25-46-09.210N 080-10-13.441W	Q G	16	4	SG on pile.	
10690	- LIGHT 13	25-46-13.445N 080-10-22.918W	Fl G 4s	16	5	SG on pile.	
10692	DODGE ISLAND MOORING OBSTRUCTION LIGHT	25-46-21.000N 080-10-27.600W	Fl W 4s			NW on pile.	Private aid.
10695	- LIGHT 15	25-46-19.020N 080-10-35.409W	Fl G 6s	16	5	SG on pile.	
10700	Dodge Island Turning Basin Daybeacon A	25-46-17.025N 080-10-43.889W				NY on pile.	
10705	Dodge Island Turning Basin Daybeacon B	25-46-18.248N 080-10-46.238W				NY on pile.	
10710	- Daybeacon 16	25-46-23.912N 080-10-50.287W				TR on pile.	
10715	- LIGHT 17	25-46-21.011N 080-10-49.186W	Fl G 2.5s	16	5	SG on pile.	
10715.5	- LIGHT 18	25-46-22.914N 080-10-54.051W	Fl R 4s	16	5	TR on pile.	
	MSRC Boundary						
10720	- Daybeacon A	25-46-29.000N 080-10-45.100W				NY on pile.	Private aid.
10725	- Daybeacon B	25-46-29.300N 080-10-44.400W				NY on pile.	Private aid.
10735	- Shoal Daybeacon	25-46-34.800N 080-10-50.600W				NW on pile worded DANGER SHOAL AREA.	Private aid.
	Miami Main Channel						
10740	- LIGHT 19	25-46-02.130N 080-08-40.862W	Fl G 4s	16	5	SG on dolphin.	
10745	- LIGHT 20	25-47-02.153N 080-10-45.875W	Fl R 4s	16	5	TR on pile.	
	Miami Turning Basin						
10750	- *Articulated Light A*	25-47-04.711N 080-10-48.868W	Iso W 6s		7	NR on mast.	
10755	- *Articulated Light B*	25-47-10.983N 080-10-54.666W	Iso W 6s		7	NR on mast.	
10760	- *Articulated Light C*	25-47-08.517N 080-11-03.180W	Iso W 6s		7	NR on mast.	
10765	- *Articulated Light D*	25-47-01.467N 080-11-06.030W	Iso W 6s		7	NR on mast.	
10770	- *Articulated Light E*	25-46-54.793N 080-11-00.294W	Iso W 6s		7	NR on mast.	
10775 48470	BISCAYNE BAY LIGHT 50	25-46-54.054N 080-10-52.573W	Fl R 2.5s	12	4 W 6	TR-TY on pile. NR "F"	White from 215° to 295°. Non-Lateral Red F Facing Main Ship Channel.
			INTRACOASTAL WATERWAY (Florida) - Seventh District				
	MIAMI TO MARATHON (Chart 11451)						
	Biscayne Bay						
10780	Miami River Channel Daybeacon 1	25-46-15.567N 080-11-03.618W				SG on pile.	
10785	Miami River Channel Daybeacon 3	25-46-13.222N 080-11-14.107W				SG on pile.	

(1) No.	(2) Name and Location	(3) Position	(4) Characteristic	(5) Height	(6) Range	(7) Structure	(8) Remarks
			FLORIDA - Seventh District				
	WEST PALM BEACH TO MIAMI (Chart 11467)						
	Biscayne Bay						
	Bear Cut						
10790	- Daybeacon 2	25-43-33.961N 080-08-01.650W				TR on pile.	
	Cape Florida Channel						
10794	- Daybeacon 1	25-40-53.709N 080-10-31.969W				SG on pile.	
10795	- Daybeacon 2	25-41-04.233N 080-10-46.164W				TR on pile.	
10800	- LIGHT 4	25-41-06.543N 080-11-01.290W	Fl R 2.5s	16	5	TR on pile.	
	MIAMI TO ELLIOTT KEY (Chart 11465)						
	Biscayne Bay						
	Biscayne Channel						
10810	- LIGHT 1	25-38-41.299N 080-08-02.328W	Fl G 2.5s	16	5	SG on dolphin.	
10815	- LIGHT 2	25-38-50.063N 080-08-04.244W	Fl R 2.5s	16	5	TR on pile.	
10820	- LIGHT 3	25-39-04.061N 080-08-39.882W	Fl G 4s	12	5	SG on pile.	
10825	- Daybeacon 4	25-39-06.717N 080-08-36.946W				TR on pile.	
10830	- LIGHT 6	25-39-13.931N 080-08-58.642W	Fl R 4s	12	5	TR on dolphin.	
10835	- Daybeacon 7	25-39-10.100N 080-09-06.060W				SG on pile.	
10840	- Daybeacon 8	25-39-12.926N 080-09-10.050W				TR on pile.	
10845	- Daybeacon 10	25-39-16.485N 080-09-34.842W				TR on pile.	
10845.5	- Daybeacon 11	25-39-10.678N 080-09-30.256W				SG on pile.	
10850	- Daybeacon 12	25-39-16.191N 080-09-57.348W				TR on pile.	
10850.5	- Daybeacon 13	25-39-09.254N 080-09-55.295W				SG on pile.	
10855	- Daybeacon 14	25-39-15.950N 080-10-14.105W				TR on pile.	
10860	- LIGHT 15	25-39-07.172N 080-10-28.074W	Fl G 4s	16	5	SG on pile.	
10865	- Daybeacon 16	25-39-14.848N 080-10-29.117W				TR on pile.	
10865.5	- Daybeacon 17	25-39-09.461N 080-10-48.734W				SG on pile.	
10870	- Daybeacon 18	25-39-15.419N 080-10-49.012W				TR on pile.	
10875	- Daybeacon 19	25-39-17.582N 080-11-05.694W				SG on pile.	
10880	- LIGHT 20	25-39-23.669N 080-11-06.983W	Fl R 2.5s	16	5	TR on pile.	
10885	- LIGHT 21	25-39-20.258N 080-11-10.536W	Fl G 2.5s	16	5	SG on pile.	
10886	Miami Springs Boat Club Shoal Buoy West	25-38-31.120N 080-10-58.800W				White nun with orange worded DANGER SHOAL.	Private aid.
10887	Miami Springs Boat Club Shoal Buoy North	25-38-31.120N 080-10-57.360W				White nun with orange worded DANGER SHOAL.	Private aid.
10888	Miami Springs Boat Club Shoal Buoy East	25-38-27.510N 080-10-48.360W				White nun with orange worded DANGER SHOAL.	Private aid.
10889	Miami Springs Boat Club Shoal Buoy South	25-38-28.480N 080-10-49.480W				White nun with orange worded DANGER SHOAL.	Private aid.

(1) No.	(2) Name and Location	(3) Position	(4) Characteristic	(5) Height	(6) Range	(7) Structure	(8) Remarks
			FLORIDA - Seventh District				
	MIAMI TO ELLIOTT KEY (Chart 11465)						
	Hawk Channel						
10890	Soldier Key Daybeacon 2	25-35-46.404N 080-07-33.403W				TR on pile.	
10895	Fowey Rocks Daybeacon 3	25-35-41.502N 080-06-56.964W				SG on pile.	
10900	Soldier Key Daybeacon 4	25-34-13.059N 080-07-57.119W				TR on pile.	
10905	Ragged Key Daybeacon 7	25-31-01.200N 080-08-16.238W				SG on pile.	
10907	Lewis Cut Shoal East Buoy	25-31-09.960N 080-10-13.260W				White and orange can, worded DANGER SHOAL.	Private aid.
10907.5	Lewis Cut Shoal West Buoy	25-31-10.020N 080-10-22.800W				White and orange can, worded DANGER SHOAL.	Private aid.
10910	BOWLES BANK LIGHT 8	25-30-26.263N 080-08-43.996W	Fl R 4s	16	5	TR on pile.	
10915	Bache Shoal Daybeacon 9	25-29-47.461N 080-08-38.720W				SG on pile.	
10920	BACHE SHOAL LIGHT 11BS On southwest edge of shoal.	25-29-11.793N 080-08-56.210W	Fl G 6s	18	5	SG on dolpnin.	
	MIAMI TO MARATHON AND FLORIDA BAY (Chart 11451)						
	Hawk Channel						
10925	Bache Shoal Daybeacon 13	25-28-39.970N 080-09-13.525W				SG on pile.	
	Elliott Key						
10930	- Daybeacon 14	25-27-47.559N 080-10-04.549W				TR on pile.	
10935	- Daybeacon 15	25-27-28.002N 080-09-41.792W				SG on pile.	
10940	- LIGHT 16	25-26-48.188N 080-10-12.773W	Fl R 6s	16	5	TR on pile.	
10945	- Daybeacon 17	25-26-02.610N 080-09-54.602W				SG on pile.	
10950	- Daybeacon 18	25-25-24.143N 080-10-45.820W				TR on pile.	
10955	- Daybeacon 19	25-23-33.047N 080-10-58.749W				SG on pile.	
10960	Pacific Reef Daybeacon 2	25-22-30.198N 080-09-13.238W				TR on pile.	
10965	Pacific Reef Daybeacon 3	25-22-25.164N 080-09-35.414W				SG on pile.	
10970	Pacific Reef Daybeacon 4	25-22-50.844N 080-10-42.992W				TR on pile.	
10975	- LIGHT 20	25-23-08.151N 080-11-29.757W	Fl R 4s	16	5	TR on pile.	
	Caesar Creek						
10980	- Daybeacon 1	25-23-05.600N 080-11-39.335W				SG on pile.	
10985	- Daybeacon 2	25-23-06.431N 080-11-40.091W				TR on pile.	
10990	- Daybeacon 3	25-23-04.254N 080-11-49.025W				SG on pile.	
10995	- Daybeacon 4	25-23-05.424N 080-11-48.965W				TR on pile.	
11000	- Daybeacon 5	25-23-04.761N 080-12-00.528W				SG on pile.	
11005	- Daybeacon 5A	25-23-03.088N 080-12-14.997W				SG on pile.	
11010	- Daybeacon 6	25-23-06.812N 080-11-59.243W				TR on pile.	
11015	- Daybeacon 7	25-23-00.693N 080-12-27.285W				SG on pile.	
11020	- Daybeacon 8	25-23-02.330N 080-12-27.377W				TR on pile.	

(1) No.	(2) Name and Location	(3) Position	(4) Characteristic	(5) Height	(6) Range	(7) Structure	(8) Remarks
			FLORIDA - Seventh District				
	MIAMI TO MARATHON AND FLORIDA BAY (Chart 11451)						
	Hawk Channel						
	Caesar Creek						
11025	- Daybeacon 9	25-23-00.563N 080-12-36.618W				SG on pile.	
11030	- Daybeacon 10	25-23-02.347N 080-12-36.292W				TR on pile.	
11035	- Daybeacon 11	25-23-01.575N 080-12-53.283W				SG on pile.	
11040	- Daybeacon 12	25-23-04.574N 080-12-53.502W				TR on pile.	
11045	- Daybeacon 13	25-23-01.068N 080-13-03.850W				SG on pile.	
11050	- Daybeacon 14	25-23-01.798N 080-13-13.400W				TR on pile.	
11055	- Daybeacon 15	25-22-58.817N 080-13-16.439W				SG on pile.	
11060	- Daybeacon 16	25-23-02.065N 080-13-19.865W				TR on pile.	
11065	- Daybeacon 17	25-23-01.507N 080-13-27.449W				SG on pile.	
11070	- Daybeacon 18	25-23-15.064N 080-13-40.482W				TR on pile.	
11075	- Daybeacon 19	25-23-12.731N 080-13-42.926W				SG on pile.	
11080	- Daybeacon 20	25-23-39.319N 080-13-50.323W				TR on pile.	
11085	- Daybeacon 21	25-23-38.124N 080-13-52.827W				SG on pile.	
11090	- Daybeacon 22	25-23-49.004N 080-14-07.423W				TR on pile.	Aid maintained by National Park Service.
11095	- Daybeacon 23	25-23-46.208N 080-14-12.175W				SG on pile.	
11100	- Daybeacon 24	25-23-52.294N 080-14-11.067W				TR on pile.	
11105	- Daybeacon 25	25-24-03.987N 080-14-12.650W				SG on pile.	
11110	- Junction Daybeacon A	25-24-05.429N 080-14-11.048W				JR on pile.	
11115	- Daybeacon 27	25-24-09.324N 080-14-20.360W				SG on pile.	
11120	- Daybeacon 28	25-24-10.478N 080-14-19.504W				TR on pile.	
11125	- Daybeacon 29	25-24-14.707N 080-14-28.265W				SG on pile.	
11130	- Daybeacon 30	25-24-16.000N 080-14-28.000W				TR on pile.	
11135	- Northeast Channel Daybeacon 2	25-24-03.821N 080-14-08.277W				TR on pile.	
11140	- Northeast Channel Daybeacon 3	25-24-14.116N 080-14-00.091W				SG on pile.	
11145	- Northeast Channel Daybeacon 4	25-24-13.223N 080-13-58.800W				TR on pile.	
11150	- Northeast Channel Daybeacon 5	25-24-19.476N 080-13-53.419W				SG on pile.	
11155	- Northeast Channel Daybeacon 6	25-24-19.026N 080-13-52.631W				TR on pile.	
	Old Rhodes Key						
11160	- Daybeacon 21	25-21-24.173N 080-11-43.408W				SG on pile.	
11165	- LIGHT 22	25-20-53.256N 080-12-20.178W	Fl R 2.5s	12	5	TR on pile.	
11170	- Daybeacon 23	25-20-09.386N 080-12-33.935W				SG on pile.	
11175	- Daybeacon 24	25-20-07.721N 080-12-58.504W				TR on pile.	

(1) No.	(2) Name and Location	(3) Position	(4) Characteristic	(5) Height	(6) Range	(7) Structure	(8) Remarks
			FLORIDA - Seventh District				
	MIAMI TO MARATHON AND FLORIDA BAY (Chart 11451)						
	Hawk Channel						
11177	Broad Creek Daybeacon 1	25-20-02.900N 080-14-34.000W				SG on pile.	Private aid.
11177.1	Broad Creek Daybeacon 2	25-20-03.600N 080-14-33.300W				TR on pile.	Private aid.
11177.2	Broad Creek Daybeacon 3	25-20-08.200N 080-14-40.800W				SG on pile.	Private aid.
11177.3	Broad Creek Daybeacon 6	25-20-12.800N 080-14-44.400W				TR on pile.	Private aid.
11177.4	Broad Creek Daybeacon 8	25-20-17.800N 080-14-46.900W				TR on pile.	Private aid.
11177.5	Broad Creek Daybeacon 9	25-20-24.800N 080-14-50.000W				SG on pile.	Private aid.
11177.6	Broad Creek Daybeacon 13	25-20-37.300N 080-15-05.300W				SG on pile.	Private aid.
11177.7	Broad Creek Daybeacon 17	25-20-59.400N 080-15-21.800W				SG on pile.	Private aid.
11177.8	Broad Creek Daybeacon 20	25-21-12.000N 080-15-40.400W				TR on pile.	Private aid.
11177.9	Broad Creek Daybeacon 23	25-21-08.300N 080-16-11.400W				SG on pile.	Private aid.
11178	Broad Creek Daybeacon 24	25-21-09.000N 080-16-14.600W				TR on pile.	Private aid.
11178.1	Broad Creek Daybeacon 26	25-21-07.100N 080-16-18.100W				TR on pile.	Private aid.
11178.2	Broad Creek Daybeacon 27	25-21-05.100N 080-16-28.700W				SG on pile.	Private aid.
11178.3	Broad Creek Daybeacon 29	25-21-00.000N 080-16-35.200W				SG on pile.	Private aid.
11178.4	Broad Creek Daybeacon 30	25-21-01.000N 080-16-35.900W				TR on pile.	Private aid.
	Angelfish Creek						
11180	- LIGHT 2	25-19-42.390N 080-15-00.720W	Fl R 4s	12	5	TR on pile.	
11185	- Daybeacon 1	25-19-41.663N 080-15-01.392W				SG on pile.	
11190	- Daybeacon 2A	25-19-47.274N 080-15-05.331W				TR on pile.	
11195	- Daybeacon 3	25-19-44.034N 080-15-03.366W				SG on pile.	
11200	- Daybeacon 3A	25-19-45.495N 080-15-04.645W				SG on pile.	
11205	- Daybeacon 4	25-19-53.853N 080-15-11.376W				TR on pile.	
11210	- Daybeacon 5	25-20-00.261N 080-15-20.196W				SG on pile.	
11215	- LIGHT 6	25-19-56.915N 080-15-14.191W	Fl R 4s	12	5	TR on pile.	
11220	- Daybeacon 8	25-20-03.465N 080-15-18.918W				TR on pile.	
11225	- Daybeacon 10	25-20-04.794N 080-16-13.824W				TR on pile.	
11230	- Daybeacon 12	25-20-07.300N 080-16-42.400W				TR on pile.	
11235	- LIGHT 14	25-20-09.416N 080-16-49.049W	Fl R 4s	12	5	TR on pile.	
	Villa Channel						
11240	- Daybeacon 1	25-18-48.917N 080-15-52.188W				SG on pile.	Private aid.
11245	- Daybeacon 2	25-18-50.417N 080-15-51.688W				TR on pile.	Private aid.
11250	- Daybeacon 3	25-18-50.417N 080-15-54.688W				SG on pile.	Private aid.
11255	- Daybeacon 4	25-18-51.417N 080-15-54.188W				TR on pile.	Private aid.

(1) No.	(2) Name and Location	(3) Position	(4) Characteristic	(5) Height	(6) Range	(7) Structure	(8) Remarks
			FLORIDA - Seventh District				
	MIAMI TO MARATHON AND FLORIDA BAY (Chart 11451)						
	Hawk Channel						
	Villa Channel						
11260	- Daybeacon 5	25-18-51.517N 080-15-57.188W				SG on pile.	Private aid.
11265	- Daybeacon 6	25-18-53.417N 080-15-55.688W				TR on pile.	Private aid.
11270	- Daybeacon 7	25-18-53.417N 080-16-01.188W				SG on pile.	Private aid.
11275	- Daybeacon 8	25-18-53.917N 080-15-59.488W				TR on pile.	Private aid.
11280	- Daybeacon 9	25-18-54.917N 080-16-04.688W				SG on pile.	Private aid.
11285	- Daybeacon 10	25-18-56.617N 080-16-04.188W				TR on pile.	Private aid.
11290	- Daybeacon 11	25-18-56.417N 080-16-09.088W				SG on pile.	Private aid.
11295	- Daybeacon 12	25-18-57.917N 080-16-08.188W				TR on pile.	Private aid.
11300	- Daybeacon 13	25-18-57.917N 080-16-11.188W				SG on pile.	Private aid.
11305	- Daybeacon 14	25-18-58.917N 080-16-10.188W				TR on pile.	Private aid.
11310	- Daybeacon 15	25-18-58.917N 080-16-14.088W				SG on pile.	Private aid.
11315	- Daybeacon 16	25-18-59.317N 080-16-14.088W				TR on pile.	Private aid.
11320	- Daybeacon 17	25-18-58.917N 080-16-15.188W				SG on pile.	Private aid.
11325	- Daybeacon 18	25-18-59.317N 080-16-15.188W				TR on pile.	Private aid.
11330	- Daybeacon 19	25-18-58.917N 080-16-19.189W				SG on pile.	Private aid.
11335	- Daybeacon 20	25-18-59.317N 080-16-19.189W				TR on pile.	Private aid.
11340	- Daybeacon 21	25-18-58.917N 080-16-20.389W				SG on pile.	Private aid.
11345	OCEAN REEF HARBOR ENTRANCE LIGHT 2	25-18-30.863N 080-16-03.159W	Fl R 4s	16	5	TR on pile.	
	Dispatch Creek Channel						
11350	- Daybeacon 3	25-18-31.318N 080-16-11.688W				SG on pile.	Private aid.
11355	- Daybeacon 4	25-18-33.418N 080-16-11.188W				TR on pile.	Private aid.
11360	- Daybeacon 5	25-18-31.918N 080-16-13.688W				SG on pile.	Private aid.
11365	- Daybeacon 6	25-18-33.918N 080-16-14.188W				TR on pile.	Private aid.
11370	- Daybeacon 7	25-18-33.418N 080-16-17.189W				SG on pile.	Private aid.
11375	- Daybeacon 8	25-18-35.418N 080-16-17.089W				TR on pile.	Private aid.
11380	- Daybeacon 9	25-18-33.618N 080-16-19.589W				SG on pile.	Private aid.
11385	- Daybeacon 10	25-18-36.018N 080-16-19.689W				TR on pile.	Private aid.
11390	- Daybeacon 11	25-18-33.918N 080-16-23.189W				SG on pile.	Private aid.
11395	- Daybeacon 12	25-18-35.918N 080-16-22.189W				TR on pile.	Private aid.
11400	- Daybeacon 13	25-18-34.918N 080-16-25.089W				SG on pile.	Private aid.
11405	- Daybeacon 14	25-18-36.418N 080-16-24.789W				TR on pile.	Private aid.
11410	- Daybeacon 15	25-18-35.618N 080-16-28.189W				SG on pile.	Private aid. Private aid.

(1) No.	(2) Name and Location	(3) Position	(4) Characteristic	(5) Height	(6) Range	(7) Structure	(8) Remarks
			FLORIDA - Seventh District				
	MIAMI TO MARATHON AND FLORIDA BAY (Chart 11451)						
	Hawk Channel						
	Dispatch Creek Channel						
11415	- Daybeacon 16	25-18-36.518N 080-16-27.989W				TR on pile.	Private aid.
11420	- Daybeacon 17	25-18-35.918N 080-16-32.089W				SG on pile.	Private aid.
11425	- Daybeacon 18	25-18-36.918N 080-16-32.089W				TR on pile.	Private aid.
11430	- Daybeacon 19	25-18-36.318N 080-16-36.589W				SG on pile.	Private aid.
11435	- Daybeacon 20	25-18-37.518N 080-16-35.289W				TR on pile.	Private aid.
	Harbor Course Creek						
11440	- Daybeacon 1	25-18-37.700N 080-16-59.000W				SG on pile.	Private aid.
11445	- Daybeacon 2	25-18-37.000N 080-17-00.500W				TR on pile.	Private aid.
	Hawk Channel						
11450	Turtle Harbor West Shoal Daybeacon 2	25-19-22.085N 080-12-38.814W				TR on pile.	
11455	TURTLE HARBOR WEST SHOAL PREFERRED CHANNEL LIGHT	25-18-15.647N 080-12-50.269W	Fl (2+1)G 6s	16	4	JG on pile.	
11460	Turtle Harbor Daybeacon 1	25-17-03.827N 080-12-28.354W				SG on pile.	
11465	Turtle Harbor Daybeacon 3	25-16-50.447N 080-12-52.024W				SG on pile.	
11470	Turtle Harbor Daybeacon 4	25-16-39.818N 080-13-23.376W				TR on pile.	
11475	Turtle Harbor Daybeacon 5	25-16-11.873N 080-13-14.692W				SG on pile.	
11480	Turtle Harbor Daybeacon 6	25-16-20.705N 080-13-40.624W				TR on pile.	
11485	KEY LARGO LIGHT 25	25-17-12.049N 080-14-40.753W	Fl G 6s	16	5	SG on pile.	
11490	Key Largo Daybeacon 27	25-15-57.134N 080-15-38.960W				SG on pile.	
11495	Key Largo Daybeacon 29	25-14-16.645N 080-17-00.438W				SG on pile.	
11500	BASIN HILLS LIGHT 31BH	25-13-06.701N 080-17-58.251W	Fl G 4s	25	5	SG on skeleton structure on piles.	
11505	KEY LARGO LIGHT 32	25-10-36.785N 080-20-21.988W	Fl R 2.5s	16	5	TR on pile.	
	Garden Cove						
11540	- Daybeacon 1	25-10-34.438N 080-21-04.196W				SG on pile.	Private aid.
11545	- Daybeacon 2	25-10-39.438N 080-21-06.196W				TR on pile.	Private aid.
11550	- Daybeacon 3	25-10-30.439N 080-21-09.196W				SG on pile.	Private aid.
11555	- Daybeacon 4	25-10-33.439N 080-21-12.196W				TR on pile.	Private aid.
11560	- Daybeacon 5	25-10-24.439N 080-21-15.196W				SG on pile.	Private aid.
11565	- Daybeacon 6	25-10-26.439N 080-21-17.196W				TR on pile.	Private aid.
11570	- Daybeacon 7	25-10-18.439N 080-21-20.196W				SG on pile.	Private aid.
11575	- Daybeacon 8	25-10-23.439N 080-21-23.197W				TR on pile.	Private aid.
11580	- Daybeacon 9	25-10-19.000N 080-21-25.600W				SG on pile.	Private aid.
11585	- Daybeacon 10	25-10-21.000N 080-21-25.700W				TR on pile.	Private aid.
11590	- Daybeacon 11	25-10-18.000N 080-21-30.200W				SG on pile.	Private aid.

(1) No.	(2) Name and Location	(3) Position	(4) Characteristic	(5) Height	(6) Range	(7) Structure	(8) Remarks
			FLORIDA - Seventh District				
	MIAMI TO MARATHON AND FLORIDA BAY (Chart 11451)						
	Hawk Channel						
	Garden Cove						
11595	- Daybeacon 11A	25-10-17.500N 080-21-35.000W				SG on pile.	Private aid.
11600	- Daybeacon 12	25-10-20.500N 080-21-30.300W				TR on pile.	Private aid.
11605	- Daybeacon 13	25-10-18.000N 080-21-43.000W				SG on pile.	Private aid.
11610	- Daybeacon 14	25-10-20.500N 080-21-43.100W				TR on pile.	Private aid.
11615	- Daybeacon 15	25-10-17.600N 080-21-49.200W				SG on pile.	Private aid.
11620	- Daybeacon 16	25-10-20.000N 080-21-49.300W				TR on pile.	Private aid.
11625	- Daybeacon 17	25-10-16.200N 080-21-55.000W				SG on pile.	Private aid.
11630	- Daybeacon 18	25-10-18.300N 080-21-55.100W				TR on pile.	Private aid.
11635	- Daybeacon 19	25-10-13.800N 080-22-01.000W				SG on pile.	Private aid.
	Hawk Channel						
11640	Garden Cove Daybeacon 21	25-10-02.000N 080-22-03.000W				SG on pile.	Private aid.
11645	Garden Cove Daybeacon 22	25-09-59.000N 080-22-03.000W				TR on pile.	Private aid.
11650	Garden Cove Daybeacon 24	25-09-57.000N 080-21-58.000W				TR on pile.	Private aid.
11655	Garden Cove Daybeacon 25	25-09-59.800N 080-21-52.000W				SG on pile.	Private aid.
11660	Garden Cove Daybeacon 26	25-09-56.000N 080-21-53.000W				TR on pile.	Private aid.
11665	Garden Cove Daybeacon 27	25-09-38.000N 080-22-01.000W				SG on pile.	Private aid.
11670	Garden Cove Daybeacon 29	25-08-29.000N 080-23-07.000W				SG on pile.	Private aid.
11675	Key Largo Daybeacon 32A	25-08-50.765N 080-21-11.672W				TR on pile.	
11680	Key Largo Daybeacon 33	25-08-19.350N 080-20-00.964W				SG on pile.	
	John Pennekamp Coral Reef State Park						
11695	John Pennekamp Coral Reef Park Buoy F	25-06-40.448N 080-20-39.195W				Orange and white bands; barrel.	Private aid.
11705	Carysfort North Reef N Obstruction Daybeacon	25-13-41.000N 080-12-26.000W				NW on pile worded DANGER SHOAL.	Private aid.
11705.5	Carysfort North Reef South Obstruction Daybeacon	25-13-11.700N 080-12-42.400W				NW on pile worded DANGER SHOAL.	Private aid.
11725	Key Largo Dry Rocks Obstruction Daybeacon	25-07-27.200N 080-17-56.500W				NW on pile worded DANGER SHOAL.	Private aid.
11730	Grecian Rocks Obstruction Daybeacon	25-06-42.000N 080-18-11.500W				NW on pile worded DANGER SHOAL.	Private aid.
11735	Cannon Patch Obstruction Daybeacon	25-06-37.000N 080-20-21.000W				NW on pile worded DANGER SHOAL.	Private aid.
11740	Mosquito Bank Obstruction Daybeacon	25-04-42.000N 080-22-30.000W				NW on pile worded DANGER SHOAL.	Private aid.
11745	White Bank Obstruction Daybeacon	25-02-26.230N 080-22-17.154W				NW on pile worded DANGER SHOAL.	Private aid.
11750	French Reef Obstruction Daybeacon	25-02-08.660N 080-21-00.795W				NW on pile worded DANGER SHOAL.	Private aid.
11755	Sand Island Obstruction Daybeacon	25-01-11.100N 080-22-06.600W				NW on pile worded DANGER SHOAL.	Private aid.
11760	Molasses Reef North Obstruction Daybeacon	25-00-50.488N 080-22-22.825W				NW on pile worded DANGER SHOAL.	Private aid.
11765	Molasses Reef South Obstruction Daybeacon	25-00-37.834N 080-22-40.662W				NW on pile worded DANGER SHOAL.	Private aid.

(1) No.	(2) Name and Location	(3) Position	(4) Characteristic	(5) Height	(6) Range	(7) Structure	(8) Remarks
			FLORIDA - Seventh District				
	MIAMI TO MARATHON AND FLORIDA BAY (Chart 11451)						
	Hawk Channel						
	Port Largo Channel						
11765.1	- Daybeacon 4	25-04-54.500N 080-25-46.100W				TR on pile.	Private aid.
11765.2	- Daybeacon 6	25-05-06.200N 080-25-49.500W				TR on pile.	Private aid.
11765.3	- LIGHT 7	25-05-17.400N 080-25-49.400W	Fl G 2.5s			SG on pile.	Private aid.
11765.4	- Daybeacon 8	25-05-17.300N 080-25-51.900W				TR on pile.	Private aid.
	Largo Sound Channel						
11770	- LIGHT 2	25-05-46.424N 080-23-50.545W	Fl R 4s	16	5	TR on pile.	
11775	- Daybeacon 3	25-05-51.600N 080-24-09.613W				SG on pile.	
11780	- Daybeacon 4	25-05-53.059N 080-24-16.514W				TR on pile.	
11785	- Daybeacon 5	25-05-53.082N 080-24-16.473W				SG on pile.	
11790	- Daybeacon 6	25-05-56.233N 080-24-30.068W				TR on pile.	
11795	- Daybeacon 6A	25-05-59.607N 080-24-40.095W				TR on pile.	
11800	- Daybeacon 7	25-05-55.669N 080-24-30.290W				SG on pile.	
11805	- Daybeacon 7A	25-05-59.583N 080-24-39.779W				SG on pile.	
11810	- Daybeacon 8	25-06-00.160N 080-24-44.443W				TR on pile.	
11815	- LIGHT 9	25-05-59.635N 080-24-45.497W	Fl G 4s	16	5	SG on pile.	
11820	- Daybeacon 10	25-06-02.533N 080-24-45.974W				TR on pile.	
11825	- Daybeacon 11	25-06-03.494N 080-24-47.574W				SG on pile.	
11830	- Daybeacon 12	25-06-14.142N 080-24-51.539W				TR on pile.	
11835	- Daybeacon 13	25-06-22.672N 080-24-43.359W				SG on pile.	
11840	- Daybeacon 14	25-06-27.220N 080-24-38.529W				TR on pile.	
11845	- Daybeacon 16	25-06-56.464N 080-24-09.879W				TR on pile.	
11850	- Daybeacon 17	25-07-03.099N 080-24-07.431W				SG on pile.	
	Newport Bay						
11851	- Daybeacon 1	25-06-53.400N 080-24-27.600W				SG on pile.	Private aid.
11851.1	- Daybeacon 2	25-06-55.800N 080-24-30.600W				TR on pile.	Private aid.
11851.2	- Daybeacon 3	25-06-55.200N 080-24-31.200W				SG on pile.	Private aid.
11851.3	- Daybeacon 4	25-06-53.400N 080-24-36.000W				TR on pile.	Private aid.
11851.4	- Daybeacon 5	25-06-52.200N 080-24-34.800W				SG on pile.	Private aid.
11851.5	- Daybeacon 6	25-06-51.600N 080-24-36.600W				TR on pile.	Private aid.
11851.6	- Daybeacon 7	25-06-48.000N 080-24-40.200W				SG on pile.	Private aid.
11851.7	- Daybeacon 8	25-06-48.000N 080-24-39.600W				TR on pile.	Private aid.
11851.8	- Daybeacon 9	25-06-46.800N 080-24-42.600W				SG on pile.	Private aid.
11851.9	- Daybeacon 10	25-06-44.400N 080-24-37.800W				TR on pile.	Private aid.

(1) No.	(2) Name and Location	(3) Position	(4) Characteristic	(5) Height	(6) Range	(7) Structure	(8) Remarks
			FLORIDA - Seventh District				
	MIAMI TO MARATHON AND FLORIDA BAY (Chart 11451)						
	Newport Bay						
11852	- Daybeacon 11	25-06-48.000N 080-24-43.200W				SG on pile.	Private aid.
11852.1	- Daybeacon 13	25-06-44.400N 080-24-48.000W				SG on pile.	Private aid.
11852.2	- Daybeacon 15	25-06-40.200N 080-24-52.800W				SG on pile.	Private aid.
	Newport Bay Auxiliary Channel						
11853	- Daybeacon 1	25-06-52.200N 080-24-36.000W				SG on pile.	Private aid.
11853.1	- Daybeacon 2	25-06-52.800N 080-24-35.400W				TR on pile.	Private aid.
11853.2	- Daybeacon 3	25-06-55.200N 080-24-39.600W				SG on pile.	Private aid.
11853.3	- Daybeacon 4	25-06-56.400N 080-24-37.800W				TR on pile.	Private aid.
	Hawk Channel						
	Largo Sound Channel						
11855	- Daybeacon 19	25-07-16.097N 080-24-09.792W				SG on pile.	
11860	- Daybeacon 20	25-07-25.807N 080-23-59.768W				TR on pile.	
11865	- Daybeacon 21	25-07-26.309N 080-24-00.400W				SG on pile.	
11870	- Daybeacon 22	25-07-34.971N 080-23-50.356W				TR on pile.	
11875	- Daybeacon 23	25-07-35.603N 080-23-50.944W				SG on pile.	
11885	MARVIN D ADAMS WW LIGHT B	25-08-21.379N 080-24-15.818W	Fl W 6s	12	5	NR on pile.	
	Hawk Channel						
11890	MOSQUITO BANK LIGHT 35	25-04-22.834N 080-23-34.197W	Fl G 4s	37	5	SG on triangular pyramidal skeleton structure on piles.	
11895	MOSQUITO BANK LIGHT 2	25-04-36.059N 080-25-38.197W	Fl R 2.5s	16	5	TR on pile.	
11900	Hidden Bay Daybeacon 2	25-04-51.255N 080-26-10.607W				TR on pile.	Private aid.
11905	Hidden Bay Daybeacon 4	25-04-52.455N 080-26-14.207W				TR on pile.	Private aid.
	Molasses Reef Marina						
11910	- JETTY LIGHT	25-04-29.000N 080-26-23.000W	Fl W 6s	25		On roof of thatched hut.	Private aid.
11910.1	- CHANNEL LIGHT 1	25-04-28.800N 080-26-34.000W	Fl G 2.5s			SG on pile.	Private aid.
11910.2	- CHANNEL LIGHT 2	25-04-28.800N 080-26-33.500W	Q R	10		TR on pile.	Private aid.
11910.3	- Channel Daybeacon 3	25-04-30.000N 080-26-35.000W				SG on pile.	Private aid.
11910.4	- Channel Daybeacon 5	25-04-31.500N 080-26-35.500W				SG on pile.	Private aid.
	Hawk Channel						
11915	HARBORAGE YACHT CLUB ENTRANCE LIGHT 2	25-04-13.457N 080-27-48.211W	Fl R 4s			TR on steel tower.	Private aid.
	Mariners Club Marina						
11917.1	- Daybeacon 1	25-04-15.857N 080-27-32.510W				SG on pile.	Private aid.
11917.2	- Daybeacon 2	25-04-18.056N 080-27-29.510W				TR on pile.	Private aid.
11917.3	- Daybeacon 4	25-04-19.656N 080-27-31.310W				TR on pile.	Private aid.
11917.4	- Daybeacon 6	25-04-20.856N 080-27-32.510W				TR on pile.	Private aid.
11917.5	- Daybeacon 8	25-04-22.756N 080-27-33.410W				TR on pile.	Private aid.

(1) No.	(2) Name and Location	(3) Position	(4) Characteristic	(5) Height	(6) Range	(7) Structure	(8) Remarks
			FLORIDA - Seventh District				
	MIAMI TO MARATHON AND FLORIDA BAY (Chart 11451)						
	Hawk Channel						
11920	Key Largo Daybeacon 37	25-02-16.743N 080-25-38.918W				SG on pile.	
11925	Key Largo Daybeacon 39 Northwest of shoal.	25-00-34.693N 080-27-28.328W				SG on pile.	
	Molasses Reef						
11945	KEY LARGO OCEAN RESORT LIGHT 2	25-02-31.462N 080-29-17.215W	Fl R 4s			TR on pile.	Private aid.
	Harry Harris Park						
11950	- Daybeacon 1	25-01-24.900N 080-29-34.200W				SG on pile.	Private aid.
11955	- Daybeacon 2	25-01-25.800N 080-29-33.200W				TR on pile.	Private aid.
11960	- Daybeacon 3	25-01-26.800N 080-29-33.200W				SG on pile.	Private aid.
11965	- Daybeacon 4	25-01-27.800N 080-29-36.300W				TR on pile.	Private aid.
11970	- Daybeacon 5	25-01-27.600N 080-29-38.100W				SG on pile.	Private aid.
11975	- Daybeacon 6	25-01-28.300N 080-29-37.400W				TR on pile.	Private aid.
	Ocean Point						
11980	- Daybeacon 2	25-01-02.700N 080-29-55.000W				TR on pile.	Private aid.
11985	- Daybeacon 3	25-01-02.700N 080-29-56.000W				SG on pile.	Private aid.
11990	- Daybeacon 4	25-01-04.980N 080-29-53.800W				TR on pile.	Private aid.
11995	- Daybeacon 5	25-01-05.000N 080-29-55.700W				SG on pile.	Private aid.
12000	- Daybeacon 6	25-01-07.100N 080-29-56.500W				TR on pile.	Private aid.
12005	- Daybeacon 7	25-01-07.001N 080-29-58.000W				SG on pile.	Private aid.
	Blue Waters Trailer Village						
12010	BLUE WATER TRAILER VILL LIGHT 1	25-00-47.466N 080-30-17.218W	Fl G 6s			SG on pile.	Private aid.
12015	Blue Water Trailer Vill Daybeacon 2	25-00-48.466N 080-30-16.218W				TR on pile.	Private aid.
12020	Blue Water Trailer Vill Daybeacon 3	25-00-48.666N 080-30-19.218W				SG on pile.	Private aid.
12025	Blue Water Trailer Vill Daybeacon 4	25-00-49.466N 080-30-17.218W				TR on pile.	Private aid.
12030	Blue Water Trailer Vill Daybeacon 5	25-00-49.466N 080-30-20.218W				SG on pile.	Private aid.
12035	Blue Water Trailer Vill Daybeacon 6	25-00-51.466N 080-30-19.218W				TR on pile.	Private aid.
	Hawk Channel						
12040	TAVERNIER KEY LIGHT 2	25-00-13.747N 080-28-57.290W	Fl R 4s	16	5	TR on pile.	
12045	Tavernier Key Daybeacon 3	25-00-07.092N 080-29-25.652W				SG on pile.	
12050	Tavernier Key Daybeacon 4	25-00-16.649N 080-30-26.157W				TR on pile.	
12055	Tavernier Ocn Shores Daybeacon 2	25-00-39.467N 080-30-33.218W				TR on pile.	Private aid.
12060	Tavernier Ocn Shores Daybeacon 4	25-00-43.467N 080-30-37.218W				TR on pile.	Private aid.
	Tavernier Creek						
12065	- LIGHT	24-59-12.695N 080-31-22.014W	Fl W 6s	16	5	NR on pile.	
12070	- Daybeacon 1	24-59-26.334N 080-31-27.395W				SG on pile.	
12075	- Daybeacon 2	24-59-26.784N 080-31-26.644W				TR on pile.	

(1) No.	(2) Name and Location	(3) Position	(4) Characteristic	(5) Height	(6) Range	(7) Structure	(8) Remarks
			FLORIDA - Seventh District				
	MIAMI TO MARATHON AND FLORIDA BAY (Chart 11451)						
	Hawk Channel						
	Tavernier Creek						
12080	- Daybeacon 3	24-59-28.969N 080-31-32.219W				SG on pile.	Private aid.
12085	- Daybeacon 4	24-59-31.469N 080-31-29.219W				TR on pile.	Private aid.
12090	- Daybeacon 5	24-59-33.469N 080-31-35.219W				SG on pile.	Private aid.
12095	- Daybeacon 6	24-59-35.969N 080-31-33.719W				TR on pile.	Private aid.
12100	- Daybeacon 7	24-59-39.469N 080-31-39.219W				SG on pile.	Private aid.
12105	- Daybeacon 8	24-59-40.969N 080-31-36.219W				TR on pile.	Private aid.
12110	- Daybeacon 9	24-59-45.469N 080-31-44.220W				SG on pile.	Private aid.
12115	- Daybeacon 10	24-59-48.469N 080-31-41.720W				TR on pile.	Private aid.
12120	- Daybeacon 12	24-59-56.468N 080-31-44.220W				TR on pile.	Private aid.
12125	- Daybeacon 13	24-59-53.468N 080-31-47.220W				SG on pile.	Private aid.
12130	- Daybeacon 14	25-00-54.466N 080-32-44.221W				TR on pile.	Private aid.
12135	- Daybeacon 15	25-00-55.466N 080-32-47.221W				SG on pile.	Private aid.
12140	- Daybeacon 16	25-00-56.466N 080-32-46.221W				TR on pile.	Private aid.
12145	- Daybeacon 17	25-00-49.066N 080-32-58.021W				SG on pile.	Private aid.
12150	- Daybeacon 18	25-00-55.866N 080-32-54.721W				TR on pile.	Private aid.
	Hawk Channel						
12155	Coral Harbour Club Daybeacon 1	24-58-15.672N 080-33-04.120W				SG on pile.	Private aid.
12160	CORAL HARBOUR CLUB LIGHT 2	24-58-16.672N 080-33-03.220W	Fl R 4s			TR on pile.	Private aid.
	Ocean Harbor						
12165	Ocean Harbour Daybeacon 1	24-57-58.500N 080-33-28.000W				SG on pile.	Private aid.
12170	Ocean Harbour Daybeacon 2	24-57-58.500N 080-33-27.700W				TR on pile.	Private aid.
12175	Ocean Harbour Daybeacon 3	24-57-58.700N 080-33-28.000W				SG on pile.	Private aid.
12178	Founders Park Daybeacon 2	24-57-52.380N 080-34-10.630W				TR on pile.	Private aid.
12180	Ocean Harbour Daybeacon 4	24-57-58.700N 080-33-27.750W				TR on pile.	Private aid.
12185	Ocean Harbour Daybeacon 5	24-57-58.900N 080-33-28.150W				SG on pile.	Private aid.
12190	Ocean Harbour Daybeacon 6	24-57-58.900N 080-33-27.800W				TR on pile.	Private aid.
12195	HEN AND CHICKENS SHOAL LIGHT 40 Southeast of shoal.	24-55-58.688N 080-32-55.363W	Fl R 2.5s	35	5	TR on triangular pyramidal structure on piles.	
	Snake Creek						
12200	- LIGHT 2	24-56-28.948N 080-34-51.876W	Fl R 4s	16	5	TR on pile.	
12205	- Daybeacon 1	24-56-28.012N 080-34-52.176W				SG on pile.	
12210	- Daybeacon 3	24-56-29.968N 080-34-54.800W				SG on pile.	
12215	- Daybeacon 4	24-56-32.653N 080-34-58.116W				TR on pile.	
12220	- Daybeacon 4A	24-56-36.064N 080-35-00.336W				TR on pile.	

(1) No.	(2) Name and Location	(3) Position	(4) Characteristic	(5) Height	(6) Range	(7) Structure	(8) Remarks
			FLORIDA - Seventh District				
	MIAMI TO MARATHON AND FLORIDA BAY (Chart 11451)						
	Hawk Channel						
	Snake Creek						
12225	- Daybeacon 5	24-56-32.671N 080-34-59.471W				SG on pile.	
12230	- Daybeacon 6	24-56-38.607N 080-35-00.214W				TR on pile.	
12235	- Daybeacon 6A	24-56-44.061N 080-34-59.000W				TR on pile.	
12240	- Daybeacon 7	24-56-42.878N 080-35-01.298W				SG on pile.	
12245	- Daybeacon 7A	24-56-47.427N 080-35-03.181W				SG on pile.	
12250	- Daybeacon 8	24-56-54.579N 080-35-09.182W				TR on pile.	
12255	- Daybeacon 9	24-56-54.158N 080-35-12.405W				SG on pile.	
12260	- Daybeacon 10	24-58-06.879N 080-35-41.982W				TR on pile.	
12265	- LIGHT 12	24-58-11.728N 080-35-45.314W	Fl R 2.5s	16	5	TR on pile.	
12270	East Key Shoal Daybeacon	24-59-13.614N 080-36-04.685W				NW on pile worded DANGER SHOALING.	Private aid.
	Florida Bay						
12275	East Key Daybeacon 78A	24-58-51.342N 080-35-59.588W				TR on pile.	
12280	Cotton Key Daybeacon 80	24-57-56.775N 080-38-04.431W				TR on pile.	
12285	COTTON KEY LIGHT 81	24-57-53.879N 080-37-58.577W	Fl G 2.5s	16	5	SG on pile.	
12290	Cotton Key Daybeacon 82	24-57-19.875N 080-38-46.259W				TR on pile.	
12295	Bay Hammock Daybeacon 1	24-56-05.476N 080-37-18.725W				SG on pile.	Private aid.
12300	Bay Hammock Daybeacon 3	24-56-03.476N 080-37-19.225W				SG on pile.	Private aid.
	Shell Key						
12305	- Daybeacon 84	24-56-58.238N 080-39-10.753W				TR on pile.	
12310	- Daybeacon 86	24-56-37.897N 080-39-33.764W				TR on pile.	
12315	- LIGHT 87	24-56-25.852N 080-39-50.832W	Fl G 4s	16	5	SG on pile.	
12320	- Daybeacon 88	24-56-26.111N 080-39-54.771W				TR on pile.	
12325	- Daybeacon 89	24-56-23.798N 080-39-58.294W				SG on pile.	
12330	- LIGHT 90	24-56-23.524N 080-40-03.754W	Fl R 4s	16	5	TR on pile.	
12335	- Daybeacon 91	24-56-22.069N 080-40-03.547W				SG on pile.	
12340	Lignumvitae Key Daybeacon 91A	24-55-19.447N 080-41-55.331W				SG on pile.	
	Bowlegs Cut						
12345	- Daybeacon 92	24-54-25.020N 080-43-44.317W				TR on pile.	
12350	- LIGHT 93	24-54-24.157N 080-43-43.565W	Fl G 4s	16	5	SG on pile.	
12355	- Daybeacon 94	24-54-17.440N 080-43-50.865W				TR on pile.	
12360	- Daybeacon 95	24-54-16.230N 080-43-51.367W				SG on pile.	
12365	- Daybeacon 97	24-54-07.578N 080-43-57.145W				SG on pile.	
12370	- LIGHT 98	24-54-08.843N 080-43-58.013W	Fl R 2.5s	16	5	TR on pile.	

(1) No.	(2) Name and Location	(3) Position	(4) Characteristic	(5) Height	(6) Range	(7) Structure	(8) Remarks
			FLORIDA - Seventh District				
	MIAMI TO MARATHON AND FLORIDA BAY (Chart 11451)						
	Florida Bay						
	Bowlegs Cut						
12375	LOWER MATECUMBE LIGHT 2	24-51-25.804N 080-44-45.891W	Fl R 4s	12	5	TR on pile.	
	Matecumbe Harbor						
12375.01	- Daybeacon 1	24-51-20.900N 080-44-42.800W				SG on pile.	Private aid.
12375.02	- Daybeacon 2	24-51-19.400N 080-44-43.000W				TR on pile.	Private aid.
12375.03	- Daybeacon 3	24-51-17.300N 080-44-41.200W				SG on pile.	Private aid.
12375.04	- Daybeacon 4	24-51-16.400N 080-44-41.600W				TR on pile.	Private aid.
12375.05	- Daybeacon 6	24-51-13.200N 080-44-40.100W				TR on pile.	Private aid.
12375.06	- Daybeacon 7	24-51-11.700N 080-44-37.300W				SG on pile.	Private aid.
12378	BAY HARBOUR LIGHT	24-51-23.300N 080-43-44.600W	Fl R 4s				Private aid.
	Bowlegs Cut						
12380	Lower Matecumbe Obstruction Daybeacon	24-50-57.956N 080-45-07.119W				NW on pile worded DANGER SUBMERGED PILING.	
	Oceanside Isle						
12383	- Channel Buoy 1	24-50-03.000N 080-47-55.000W				Green can.	Private aid.
12383.3	- Channel Buoy 2	24-50-04.000N 080-47-54.000W				Red nun.	Private aid.
12383.5	- Channel Buoy 3	24-50-04.500N 080-47-56.000W				Green can.	Private aid.
12383.7	- Channel Buoy 4	24-50-05.500N 080-47-55.000W				Red nun.	Private aid.
12383.9	- Channel Buoy 5	24-50-06.000N 080-47-57.000W				Green can.	Private aid.
12384	- Channel Buoy 6	24-50-07.000N 080-47-56.500W				Red nun.	Private aid.
	Long Key						
12385	- Daybeacon 1X	24-51-03.112N 080-47-45.152W				SG on pile.	
12390	- LIGHT 1 On north end of rock reef.	24-51-01.698N 080-49-57.255W	Fl G 4s	12	5	SG on pile.	
12395	- Daybeacon 2 On east end of bank.	24-50-38.384N 080-51-48.966W				TR on dolphin.	
12400	- Bank Daybeacon 2X On south end of shoal on Old Dan Bank.	24-49-55.492N 080-49-47.330W				TR on pile.	
12405	- Bank Daybeacon 4X Marks shoal.	24-49-37.518N 080-50-09.656W				TR on pile.	
12410	Old Sweat Bank East End Daybeacon	24-49-08.897N 080-51-44.189W				NB on pile.	
12415	Old Sweat Bank Southwest End Daybeacon	24-48-48.223N 080-52-16.820W				NB on pile.	
	Channel Key						
12420	- Daybeacon 4	24-49-16.180N 080-53-49.345W				TR on pile.	
12425	- LIGHT 5	24-48-43.420N 080-54-36.834W	Fl G 4s	16	5	SG on pile.	
12430	- Daybeacon 7	24-48-42.874N 080-54-42.806W				SG on pile.	
12435	- Daybeacon 8	24-48-43.822N 080-54-45.698W				TR on pile.	
12440	- LIGHT 9	24-47-44.202N 080-55-40.476W	Fl G 4s	16	5	SG on pile.	

(1) No.	(2) Name and Location	(3) Position	(4) Characteristic	(5) Height	(6) Range	(7) Structure	(8) Remarks
			FLORIDA - Seventh District				
	MIAMI TO MARATHON AND FLORIDA BAY (Chart 11451)						
	Florida Bay						
	Channel Key						
12445	GRASSY KEY LIGHT 11	24-47-35.536N 080-57-32.169W	Fl G 4s	16	4	SG on pile.	
12447	Bamboo Key Daybeacon 12	24-47-14.951N 081-00-00.168W				TR on pile.	
12447.5	Rachael Bank Daybeacon 14	24-45-41.137N 081-03-37.363W				TR on pile.	
12450	BAMBOO KEY LIGHT 13	24-46-20.984N 081-01-50.233W	Fl G 6s	16	5	SG on pile.	
12455	Marathon Park Daybeacon 1	24-42-55.508N 081-05-46.264W				SG on pile.	Private aid.
12460	Marathon Park Daybeacon 2	24-42-55.008N 081-05-47.764W				TR on pile.	Private aid.
12475	Stirrup Key Channel Daybeacon 1	24-44-29.000N 081-02-43.500W				SG on pile.	Private aid.
12480	Stirrup Key Channel Daybeacon 2	24-44-29.000N 081-02-45.000W				TR on pile.	Private aid.
12485	Rachel Bank Daybeacon 15	24-44-46.207N 081-04-37.831W				SG on pile.	
12490	WILDFLOWER LIGHT 17	24-44-12.012N 081-06-14.413W	Fl G 4s	12	5	SG on pile.	
12493	Rachel Bank Daybeacon 18	24-44-24.143N 081-06-21.124W				TR on pile.	
12495	JOHN SAWYER BANK SHOAL LIGHT	24-45-38.217N 081-06-47.188W	Fl W 2.5s	16	5	NW on pile worded DANGER SHOAL.	
12497	Bethel Bank Daybeacon 19	24-43-28.343N 081-07-25.082W				SG on pile.	
12500	BETHEL BANK LIGHT 20	24-43-44.578N 081-07-30.464W	Fl R 4s	16	3	TR on pile.	
	Vaca Cut Channel						
12501	Vaca Cut Daybeacon 1	24-42-59.000N 081-00-55.500W				SG on pile.	Private aid.
12501.1	Vaca Cut Daybeacon 3	24-42-52.900N 081-01-21.700W				SG on pile.	Private aid.
12501.2	Vaca Cut Daybeacon 5	24-42-58.500N 081-01-37.400W				SG on pile.	Private aid.
12501.25	Vaca Cut Daybeacon 5A	24-43-07.200N 081-01-48.200W				SG on pile.	Private aid.
12501.3	Vaca Cut Daybeacon 7	24-43-15.300N 081-01-52.300W				SG on pile.	Private aid.
12501.35	Vaca Cut Daybeacon 7A	24-43-21.300N 081-01-54.400W				SG on pile.	Private aid.
12501.4	Vaca Cut Daybeacon 8	24-43-24.400N 081-01-48.900W				TR on pile.	Private aid.
12501.45	Vaca Cut Daybeacon 9	24-43-31.100N 081-01-49.800W				SG on pile.	Private aid.
12501.5	Vaca Cut Daybeacon 11	24-44-06.100N 081-01-34.900W				SG on pile.	Private aid.
12501.6	Vaca Cut Daybeacon 13	24-44-17.100N 081-01-25.300W				SG on pile.	Private aid.
12501.7	Vaca Cut Daybeacon 14	24-44-15.000N 081-01-20.000W				TR on pile.	Private aid.
12504	Knights Key Bank Shoal Daybeacon	24-42-28.800N 081-07-47.600W				NW on pile worded DANGER SHOAL.	Private aid.
	Florida Bay						
	Channel Key						
12505	KNIGHT KEY SHOAL LIGHT	24-42-55.534N 081-07-34.254W	Fl W 2.5s	16	5	NW on pile worded DANGER SHOAL.	
12506	PIGEON KEY LIGHT 21	24-42-55.022N 081-09-06.098W	Fl G 4s	16	5	SG on pile.	
12507	Pigeon Key Daybeacon 22	24-43-14.089N 081-09-09.225W				TR on pile.	

(1) No.	(2) Name and Location	(3) Position	(4) Characteristic	(5) Height	(6) Range	(7) Structure	(8) Remarks
			FLORIDA - Seventh District				
	MIAMI TO MARATHON AND FLORIDA BAY (Chart 11451)						
	Florida Bay						
12508	Pigeon Key Shoal Daybeacon NE	24-42-47.200N 081-09-45.900W				NW on pile worded DANGER SHOAL.	Private aid.
12509	Pigeon Key Shoal Daybeacon NW	24-42-25.200N 081-09-45.900W				NW on pile worded DANGER SHOAL.	Private aid.
	Moser Channel						
12510	- LIGHT 8	24-43-21.855N 081-10-13.252W	Fl R 6s	16	5	TR on pile.	
12511	Red Bay Shoal Daybeacon A	24-44-25.200N 081-09-29.200W				NW on pile worded DANGER SHOAL.	Private aid.
12512	Red Bay Shoal Daybeacon B	24-44-57.500N 081-08-13.800W				NW on pile worded DANGER SHOAL.	Private aid.
12513	Red Bay Shoal Daybeacon C	24-44-19.200N 081-07-43.800W				NW on pile worded DANGER SHOAL.	Private aid.
12514	Red Bay Shoal Daybeacon D	24-45-26.200N 081-09-02.700W				NW on pile worded DANGER SHOAL.	Private aid.
12515	- Daybeacon 9	24-44-03.895N 081-10-51.004W				SG on pile.	
12520	- LIGHT 10	24-44-01.652N 081-10-14.873W	Fl R 4s	16	5	TR on pile.	
12525	- LIGHT 12	24-45-14.881N 081-10-15.776W	Fl R 2.5s	16	3	TR on pile.	
12530	- LIGHT 13	24-45-53.134N 081-10-24.417W	Fl G 2.5s	16	5	SG on pile.	
12535	- Daybeacon 15	24-47-43.210N 081-10-05.777W				SG on pile.	
12540	- Daybeacon 16	24-48-13.058N 081-08-11.802W				TR on pile.	
12545	- LIGHT 17	24-48-56.630N 081-09-08.877W	Fl G 4s	16	4	SG on pile.	
	Moser Channel - Harbor Key						
	Little Money Key						
12547	- Daybeacon 24	24-42-44.173N 081-11-16.724W				TR on pile.	
12550	- LIGHT 25	24-41-46.453N 081-12-26.827W	Fl G 4s	16	5	SG on pile.	
12555	- Daybeacon 26	24-42-13.418N 081-13-23.496W				TR on pile.	
12557	- LIGHT 27	24-41-57.267N 081-14-17.172W	Fl G 2.5s	16	5	SG on pile.	
12560	- Shoal Daybeacon	24-41-00.505N 081-14-27.872W				NW on pile worded DANGER SHOAL.	
	Tropical Bay						
12565	- Channel Daybeacon 1	24-41-29.812N 081-21-21.289W				SG on pile.	Private aid.
12570	- Channel Daybeacon 2	24-41-30.512N 081-21-21.289W				TR on pile.	Private aid.
12573	Friend Key Bank Daybeacon 29	24-41-47.665N 081-16-32.374W				SG on pile.	
12574	Friend Key Bank Daybeacon 30	24-42-05.088N 081-16-28.147W				TR on pile.	
	BAHIA HONDA KEY TO SUGARLOAF KEY (Chart 11445)						
	Florida Bay						
12575	BAHIA HONDA KEY SHOAL LIGHT	24-41-02.435N 081-15-38.009W	Fl W 2.5s	16	5	NW on pile worded DANGER SHOAL.	
	Ohio Key Channel						
12580	- Daybeacon 1	24-40-34.000N 081-14-15.010W				SG on pile.	Private aid.
12585	OHIO KEY LIGHT 2	24-40-33.600N 081-15-02.600W	Fl R 4s			TR on pile.	Private aid.
12590	- Daybeacon 3	24-40-20.500N 081-14-59.800W				SG on pile.	Private aid.
12595	- Daybeacon 4	24-40-21.500N 081-15-02.000W				TR on pile.	Private aid.

(1) No.	(2) Name and Location	(3) Position	(4) Characteristic	(5) Height	(6) Range	(7) Structure	(8) Remarks
			FLORIDA - Seventh District				
	BIG SPANISH CHANNEL TO JOHNSTON KEY (Chart 11448)						
	Florida Bay						
	Big Spanish Channel						
12600	- Shoal Daybeacon	24-41-20.842N 081-17-29.042W				NW on pile worded DANGER SHOAL.	
12605	- LIGHT 32	24-42-01.924N 081-17-32.773W	Fl R 2.5s	16	5	TR on pile.	
12606	BIG PINE KEY DOCK LIGHT A	24-41-34.000N 081-21-27.000W	Fl W 2.5s				Private aid.
12607	BIG PINE KEY DOCK LIGHT B	24-41-34.000N 081-21-31.000W	Fl W 2.5s				Private aid.
12608	BIG PINE KEY DOCK LIGHT C	24-41-35.000N 081-21-27.000W	Fl W 2.5s				Private aid.
12610	- Daybeacon 34	24-42-45.000N 081-19-19.381W				TR on pile.	
12615	- Daybeacon 36	24-43-17.952N 081-20-00.091W				TR on pile.	
12620	- Daybeacon 38	24-44-51.870N 081-21-25.543W				TR on pile.	
12625	- Daybeacon 40	24-45-23.124N 081-22-22.207W				TR on pile.	
12630	- Daybeacon 42	24-46-27.372N 081-23-51.655W				TR on pile.	
12635	- Daybeacon 43	24-46-55.907N 081-24-37.284W				SG on pile.	
12640	- Daybeacon 46	24-47-06.404N 081-24-47.021W				TR on pile.	
12645	- Daybeacon 48	24-47-10.960N 081-24-49.054W				TR on pile.	
12650	- Daybeacon 49	24-47-21.111N 081-24-53.997W				SG on pile.	
12655	- Daybeacon 52	24-47-30.898N 081-24-57.994W				TR on pile.	
12660	- Daybeacon 53	24-48-15.705N 081-25-00.244W				SG on pile.	
12665	Harbor Key Bank Daybeacon 55	24-50-12.883N 081-25-35.594W				SG on pile.	
12670	BULLFROG BANKS LIGHT BB	24-50-44.316N 081-20-32.688W	Fl W 6s	20	5	NR on pile.	
12675	HARBOR KEY BANK LIGHT 57	24-50-24.030N 081-25-44.595W	Fl G 4s	16	4	SG on pile.	
	Big Spanish Channel - Key West						
12680	Porpoise Key Daybeacon 1	24-42-50.005N 081-20-35.504W				SG on pile.	
12685	Porpoise Key Daybeacon 2	24-42-53.050N 081-21-03.702W				TR on pile.	
	FLORIDA KEYS (Chart 11442)						
	Florida Bay						
	Windley Key						
12687	- Channel Daybeacon 2	24-56-12.180N 080-35-14.400W				TR on pile.	Private aid.
12687.3	- Channel Daybeacon 3	24-56-15.720N 080-35-20.520W				SG on pile.	Private aid.
12687.5	- Channel Daybeacon 4	24-56-18.840N 080-35-21.360W				TR on pile.	Private aid.
12687.7	- West Channel Daybeacon 1	24-56-21.900N 080-35-23.700W				SG on pile.	Private aid.
12687.8	- West Channel Daybeacon 1A	24-56-27.500N 080-35-30.600W				SG on pile.	Private aid.
12688	- West Channel Daybeacon 2	24-56-31.020N 080-35-35.460W				TR on pile.	Private aid.
12688.3	- West Channel Daybeacon 3	24-56-34.320N 080-35-38.820W				SG on pile.	Private aid.
12688.4	- West Channel Daybeacon 3A	24-56-40.300N 080-35-47.400W				SG on pile.	Private aid.
12688.5	- West Channel Daybeacon 4	24-56-42.900N 080-35-49.500W				TR on pile.	Private aid.

(1) No.	(2) Name and Location	(3) Position	(4) Characteristic	(5) Height	(6) Range	(7) Structure	(8) Remarks
			FLORIDA - Seventh District				
	FLORIDA KEYS (Chart 11442)						
	Florida Bay						
	Windley Key						
12688.7	- Channel Daybeacon 6	24-56-28.860N 080-35-25.800W				TR on pile.	Private aid.
12689	- Channel Daybeacon 7	24-56-40.380N 080-35-32.100W				SG on pile.	Private aid.
12689.3	- Channel Daybeacon 8	24-56-44.760N 080-35-33.480W				TR on pile.	Private aid.
12689.5	- Channel Daybeacon 9	24-56-49.380N 080-35-35.880W				SG on pile.	Private aid.
12689.7	- Channel Daybeacon 10	24-56-50.040N 080-35-35.400W				TR on pile.	Private aid.
	Whale Harbor						
12690	- LIGHT 1	24-55-51.909N 080-35-43.218W	Fl G 2.5s	16	5	SG on pile.	
12695	- Daybeacon 2	24-55-54.533N 080-35-44.443W				TR on pile.	
12700	- Channel Daybeacon 3	24-55-55.470N 080-35-48.063W				SG on pile.	
12705	- Channel Daybeacon 4	24-55-59.436N 080-35-54.931W				TR on pile.	
12710	- Channel Daybeacon 4A	24-56-02.862N 080-36-02.651W				TR on pile.	
12715	- Channel Daybeacon 5	24-56-07.337N 080-36-12.100W				SG on pile.	
12720	- Channel Daybeacon 6	24-56-13.996N 080-36-20.472W				TR on pile.	
12725	- Channel Daybeacon 7	24-56-15.658N 080-36-28.971W				SG on pile.	
12730	- Channel Daybeacon 8	24-56-18.258N 080-36-27.526W				TR on pile.	
12735	- Channel Daybeacon 9	24-56-19.450N 080-36-36.507W				SG on pile.	
	Windley Pass						
12740	- Daybeacon 11	24-56-38.475N 080-36-52.224W				SG on pile.	Private aid.
12745	- Daybeacon 12	24-56-37.475N 080-36-48.224W				TR on pile.	Private aid.
12750	- Daybeacon 13	24-56-44.975N 080-36-51.224W				SG on pile.	Private aid.
12750.1	- Daybeacon 14	24-56-55.000N 080-36-47.000W				TR on pile.	Private aid.
12755	- Daybeacon 15	24-57-14.974N 080-36-51.225W				SG on pile.	Private aid.
12760	- Daybeacon 16	24-57-14.974N 080-36-47.725W				TR on pile.	Private aid.
	Holiday Isle Marina						
12765	- Daybeacon 1	24-56-20.476N 080-36-27.923W				SG on pile.	Private aid.
12770	- Daybeacon 2	24-56-20.376N 080-36-27.223W				TR on pile.	Private aid.
12775	- Daybeacon 3	24-56-22.476N 080-36-27.523W				SG on pile.	Private aid.
12780	- Daybeacon 4	24-56-22.376N 080-36-26.823W				TR on pile.	Private aid.
12785	- Daybeacon 5	24-56-24.376N 080-36-27.123W				SG on pile.	Private aid.
12790	- Daybeacon 6	24-56-24.276N 080-36-26.423W				TR on pile.	Private aid.
	Florida Bay						
12795	BEACON REEF PIER LIGHT	24-55-50.427N 080-37-01.174W	Q W			On pile.	Private aid.
12800	Upper Matecumbe Daybeacon 41	24-53-19.635N 080-36-14.988W				SG on pile.	

(1) No.	(2) Name and Location	(3) Position	(4) Characteristic	(5) Height	(6) Range	(7) Structure	(8) Remarks
			FLORIDA - Seventh District				
	FLORIDA KEYS (Chart 11442)						
	Florida Bay						
	La Siesta Resort						
12805	- Daybeacon 1	24-54-02.481N 080-39-01.226W				SG on pile.	Private aid.
12810	- Daybeacon 2	24-54-04.481N 080-39-00.226W				TR on pile.	Private aid.
12815	- Daybeacon 3	24-54-05.481N 080-39-02.226W				SG on pile.	Private aid.
12820	- Daybeacon 4	24-54-06.481N 080-39-00.226W				TR on pile.	Private aid.
	Upper Matecumbe West Channel						
12825	- Daybeacon 1	24-53-28.404N 080-39-13.053W				SG on pile.	Private aid.
12830	- Daybeacon 2	24-53-29.175N 080-39-12.166W				TR on pile.	Private aid.
12835	- Daybeacon 3	24-53-33.230N 080-39-17.714W				SG on pile.	Private aid.
12840	- Daybeacon 5	24-53-39.505N 080-39-23.379W				SG on pile.	Private aid.
12845	- Daybeacon 6	24-53-40.800N 080-39-21.060W				TR on pile.	Private aid.
12847	- Daybeacon 8	24-53-46.906N 080-39-28.864W				TR on pile.	Private aid.
12850	- Daybeacon 9	24-53-46.920N 080-39-29.981W				SG on pile.	Private aid.
	Yellow Shark Channel						
12855	- Buoy 15	24-53-54.000N 080-39-40.800W				Green can.	Private aid.
12860	- Buoy 16	24-53-58.800N 080-39-42.600W				Red nun.	Private aid.
12865	- Buoy 17	24-54-09.000N 080-39-44.400W				Green can.	Private aid.
12870	- Buoy 18	24-54-11.400N 080-39-40.800W				Red nun.	Private aid.
12875	- Buoy 19	24-54-12.600N 080-39-41.400W				Green can.	Private aid.
12880	- Buoy 20	24-54-14.400N 080-39-40.800W				Red nun.	Private aid.
12885	- Buoy 21	24-54-22.200N 080-39-38.400W				Green can.	Private aid.
12890	- Buoy 22	24-54-20.400N 080-39-36.000W				Red nun.	Private aid.
12895	- Buoy 24	24-54-27.000N 080-39-12.000W				Red nun.	Private aid.
12900	- Buoy 25	24-54-40.800N 080-39-10.200W				Green can.	Private aid.
12905	- Buoy 26	24-54-45.000N 080-39-03.000W				Red nun.	Private aid.
12910	- Buoy 27	24-54-48.000N 080-39-01.000W				Green can.	Private aid.
	Florida Bay						
12915	Teatable Key Daybeacon 42	24-52-37.200N 080-39-12.029W				TR on pile.	
	Tea Table Channel						
12920	- Daybeacon 1	24-52-47.000N 080-39-34.400W				SG on pile.	Private aid.
12925	- Daybeacon 2	24-45-24.850N 080-39-32.000W				TR on pile.	Private aid.
12930	- Daybeacon 3	24-53-05.100N 080-39-55.400W				SG on pile.	Private aid.
12935	- Daybeacon 4	24-53-10.100N 080-39-50.900W				TR on pile.	Private aid.
12940	- Daybeacon 5	24-53-26.600N 080-40-01.700W				SG on pile.	Private aid.

(1) No.	(2) Name and Location	(3) Position	(4) Characteristic	(5) Height	(6) Range	(7) Structure	(8) Remarks
			FLORIDA - Seventh District				
	FLORIDA KEYS (Chart 11442)						
	Florida Bay						
	Tea Table Channel						
12945	- Daybeacon 6	24-53-28.900N 080-39-58.000W				TR on pile.	Private aid.
	Plant Channel						
12950	- Buoy 1	24-53-39.000N 080-40-06.000W				Green can.	Private aid.
12955	- Buoy 2	24-53-40.200N 080-40-06.600W				Red nun.	Private aid.
12960	- Buoy 3	24-53-29.400N 080-40-25.200W				Green can.	Private aid.
12965	- Buoy 4	24-53-30.000N 080-40-27.000W				Red nun.	Private aid.
12970	- Buoy 5	24-53-18.000N 080-40-44.000W				Green can.	Private aid.
12975	- Buoy 6	24-53-18.000N 080-40-47.400W				Red nun.	Private aid.
12980	- Buoy 7	24-53-16.200N 080-40-57.600W				Green can.	Private aid.
12985	- Buoy 8	24-53-15.600N 080-40-58.800W				Red nun.	Private aid.
12990	- Buoy 9	24-53-09.000N 080-41-10.800W				Green can.	Private aid.
12995	- Buoy 10	24-53-10.800N 080-41-11.400W				Red nun.	Private aid.
12995.5	- Buoy 11	24-53-12.360N 080-41-20.580W				Green can.	Private aid.
13000	- Buoy 12	24-53-13.200N 080-41-16.200W				Red nun.	Private aid.
	Tea Table Channel						
13005	- Daybeacon 7	24-54-02.200N 080-39-53.900W				SG on pile.	Private aid.
13010	- Daybeacon 8	24-54-02.220N 080-39-51.840W				TR on pile.	Private aid.
13015	- Daybeacon 9	24-54-20.300N 080-39-51.200W				SG on pile.	Private aid.
13020	- Daybeacon 10	24-54-19.080N 080-39-48.720W				TR on pile.	Private aid.
	Shell Key						
13025	- Channel Daybeacon 11	24-54-30.780N 080-39-46.200W				SG on pile.	Private aid.
13030	- Channel Daybeacon 12	24-54-33.060N 080-39-47.820W				TR on pile.	Private aid.
13035	- Channel Daybeacon 13	24-54-40.800N 080-39-41.460W				SG on pile.	Private aid.
13040	- Channel Daybeacon 14	24-54-56.640N 080-39-34.620W				TR on pile.	Private aid.
13045	- Channel Daybeacon 15	24-55-13.800N 080-39-30.000W				SG on pile.	Private aid.
13050	- Channel Daybeacon 16	24-55-13.080N 080-39-25.440W				TR on pile.	Private aid.
13055	- Channel Daybeacon 17	24-55-25.560N 080-39-27.060W				SG on pile.	Private aid.
13060	- Channel Daybeacon 18	24-55-25.080N 080-39-24.180W				TR on pile.	Private aid.
13065	- Channel Daybeacon 19	24-55-37.140N 080-39-20.880W				SG on pile.	Private aid.
13070	- Channel Daybeacon 20	24-55-35.640N 080-39-17.580W				TR on pile.	Private aid.
13075	- Channel Daybeacon 21	24-55-55.080N 080-39-12.540W				SG on pile.	Private aid.
13080	- Channel Daybeacon 22	24-55-55.320N 080-39-12.000W				TR on pile.	Private aid.

(1) No.	(2) Name and Location	(3) Position	(4) Characteristic	(5) Height	(6) Range	(7) Structure	(8) Remarks
			FLORIDA - Seventh District				
	FLORIDA KEYS (Chart 11442)						
	Florida Bay						
	Race Channel						
13085	- Daybeacon 11B	24-54-29.700N 080-39-58.820W				SG on pile.	Private aid.
13090	- Daybeacon 12B	24-54-30.540N 080-39-51.780W				TR on pile.	Private aid.
13095	- Daybeacon 13B	24-54-38.820N 080-40-11.580W				SG on pile.	Private aid.
13100	- Daybeacon 14B	24-54-43.080N 080-40-11.580W				TR on pile.	Private aid.
13105	- Daybeacon 15B	24-54-43.320N 080-40-22.980W				SG on pile.	Private aid.
13110	- Daybeacon 16B	24-54-43.620N 080-40-23.820W				TR on pile.	Private aid.
13115	- Daybeacon 17B	24-54-51.600N 080-40-37.680W				SG on pile.	Private aid.
13120	- Daybeacon 18B	24-54-55.020N 080-40-36.180W				TR on pile.	Private aid.
13125	- Daybeacon 19B	24-54-57.360N 080-40-52.080W				SG on pile.	Private aid.
13130	- Daybeacon 20B	24-55-01.740N 080-40-50.700W				TR on pile.	Private aid.
	Florida Bay						
13135	Alligator Reef Daybeacon 43	24-51-44.020N 080-38-18.689W				SG on pile.	
	Indian Key Channel						
13140	- Daybeacon 1	24-52-31.460N 080-40-18.700W				SG on pile.	Private aid.
13145	- Daybeacon 2	24-52-35.200N 080-40-13.000W				TR on pile.	Private aid.
13150	- Daybeacon 3	24-52-50.500N 080-40-27.000W				SG on pile.	Private aid.
13155	- Daybeacon 4	24-52-53.320N 080-40-22.500W				TR on pile.	Private aid.
13160	- Daybeacon 5	24-53-06.840N 080-40-42.960W				SG on pile.	Private aid.
13165	- Daybeacon 6	24-53-08.760N 080-40-41.100W				TR on pile.	Private aid.
13170	- Daybeacon 7	24-53-22.860N 080-41-00.360W				SG on pile.	Private aid.
13175	- Daybeacon 8	24-53-24.960N 080-40-57.000W				TR on pile.	Private aid.
13180	- Daybeacon 9	24-53-35.100N 080-41-01.260W				SG on pile.	Private aid.
13185	- Daybeacon 10	24-53-35.580N 080-40-58.080W				TR on pile.	Private aid.
13190	- Daybeacon 11	24-53-39.540N 080-41-12.600W				SG on pile.	Private aid.
13195	- Daybeacon 12	24-53-42.360N 080-41-11.880W				TR on pile.	Private aid.
13200	- Daybeacon 13	24-54-02.160N 080-41-21.000W				SG on pile.	Private aid.
13205	- Daybeacon 14	24-54-02.040N 080-41-15.060W				TR on pile.	Private aid.
13210	- Daybeacon 15	24-54-15.480N 080-41-26.820W				SG on pile.	Private aid.
13215	- Daybeacon 16	24-54-16.980N 080-41-23.500W				TR on pile.	Private aid.
13220	- Daybeacon 17	24-54-47.460N 080-41-34.860W				SG on pile.	Private aid.
13225	- Daybeacon 18	24-54-44.980N 080-41-31.080W				TR on pile.	Private aid.
	Lignumvitae Channel						
13230	- Daybeacon 1	24-52-20.000N 080-41-30.000W				SG on pile.	Private aid.

(1) No.	(2) Name and Location	(3) Position	(4) Characteristic	(5) Height	(6) Range	(7) Structure	(8) Remarks
			FLORIDA - Seventh District				
	FLORIDA KEYS (Chart 11442)						
	Florida Bay						
	Lignumvitae Channel						
13235	- Daybeacon 2	24-52-18.500N 080-41-26.500W				TR on pile.	Private aid.
13240	- Daybeacon 4	24-52-33.000N 080-41-25.600W				TR on pile.	Private aid.
13245	- Daybeacon 5	24-52-50.600N 080-41-20.600W				SG on pile.	Private aid.
13250	- Daybeacon 6	24-52-48.700N 080-41-18.700W				TR on pile.	Private aid.
13255	- Daybeacon 7	24-53-00.800N 080-41-21.300W				SG on pile.	Private aid.
13260	- Daybeacon 8	24-53-01.700N 080-41-19.800W				TR on pile.	Private aid.
	Wheel Ditch Channel						
13275	- Buoy 1A	24-53-12.000N 080-41-24.000W				Green can.	Private aid.
13275.5	- Buoy 2A	24-53-10.920N 080-41-26.760W				Red nun.	Private aid.
13280	- Buoy 4A	24-53-10.000N 080-41-36.000W				Red nun.	Private aid.
13285	- Buoy 3A	24-53-06.000N 080-41-38.000W				Green can.	Private aid.
13290	- Buoy 6A	24-53-06.000N 080-41-48.600W				Red nun.	Private aid.
13295	- Buoy 5A	24-53-04.000N 080-41-48.600W				Green can.	Private aid.
13300	- Buoy 8A	24-52-40.000N 080-42-15.000W				Red nun.	Private aid.
13305	- Buoy 7A	24-52-46.000N 080-42-16.000W				Green can.	Private aid.
13315	- Buoy 9A	24-52-40.200N 080-42-28.000W				Green can.	Private aid.
13315.5	- Buoy 10A	24-52-43.000N 080-42-29.000W					Private aid.
	Lignumvitae Channel						
13320	- Daybeacon 9	24-53-17.500N 080-41-27.400W				SG on pile.	Private aid.
13325	- Daybeacon 11	24-53-21.600N 080-41-33.800W				SG on pile.	Private aid.
13330	- Daybeacon 12	24-53-26.300N 080-41-33.900W				TR on pile.	Private aid.
13335	- Daybeacon 13	24-53-22.300N 080-41-57.000W				SG on pile.	Private aid.
13340	- Daybeacon 14	24-53-24.300N 080-41-54.900W				TR on pile.	Private aid.
13345	- Daybeacon 15	24-53-50.800N 080-42-24.000W				SG on pile.	Private aid.
13350	- Daybeacon 16	24-52-35.000N 080-42-04.000W				TR on pile.	Private aid.
	Caloosa Cove Channel						
13355	- LIGHT 2		Fl R 6s			TR and NL on dolphin; NL worded CALOOSA COVE.	Private aid.
13360	- Daybeacon 4	24-50-37.108N 080-44-50.335W				TR on pile.	Private aid.
13365	- Daybeacon 6	24-50-37.108N 080-44-50.335W				TR on pile.	Private aid.
13370	- Daybeacon 8	24-50-37.108N 080-44-50.335W				TR on pile.	Private aid.
13375	- Daybeacon 9					SG on pile.	Private aid.
13380	- Daybeacon 10	24-50-37.708N 080-44-39.405W				TR on pile.	Private aid.
13385	- Daybeacon 11	24-50-39.298N 080-44-39.475W				SG on pile.	Private aid.

(1) No.	(2) Name and Location	(3) Position	(4) Characteristic	(5) Height	(6) Range	(7) Structure	(8) Remarks
			FLORIDA - Seventh District				
	FLORIDA KEYS (Chart 11442)						
	Florida Bay						
	Caloosa Cove Channel						
13390	- Daybeacon 12	24-50-39.708N 080-44-30.784W				TR on pile.	Private aid.
13395	- Daybeacon 13	24-50-40.588N 080-44-31.064W				SG on pile.	Private aid.
13400	- Daybeacon 14	24-50-42.818N 080-44-24.544W				TR on pile.	Private aid.
13405	- Daybeacon 15					SG on pile.	Private aid.
13410	- Daybeacon 16	24-50-46.028N 080-44-21.224W				TR on pile.	Private aid.
13415	- Daybeacon 17	24-50-45.738N 080-44-22.724W				SG on pile.	Private aid.
13420	- Daybeacon 18	24-50-49.148N 080-44-19.474W				TR on pile.	Private aid.
13425	- Daybeacon 19	24-50-50.258N 080-44-19.474W				SG on pile.	Private aid.
13430	- Daybeacon 20	24-50-54.088N 080-44-16.044W				TR on pile.	Private aid.
13435	- Daybeacon 21					SG on pile.	Private aid.
	Florida Bay						
13440	Channel Five Daybeacon 1	24-49-04.920N 080-46-43.712W				SG on pile.	
13445	CHANNEL FIVE LIGHT 2	24-48-53.603N 080-46-28.388W	Fl R 4s	16	5	TR on pile.	
13445.5	Channel Five Daybeacon 4	24-49-38.587N 080-46-22.312W				TR on pile.	
	Layton Canal Channel						
13480	Layton Channel Daybeacon 1	24-49-39.491N 080-48-31.741W				SG on pile.	Private aid.
13485	Layton Channel Daybeacon 2	24-49-38.491N 080-48-31.241W				TR on pile.	Private aid.
13490	Layton Channel Daybeacon 3	24-49-30.491N 080-48-36.241W				SG on pile.	Private aid.
13495	LONG KEY LIGHT 44	24-47-48.252N 080-47-00.652W	Fl R 6s		5	TR on pile.	
	Duck Key Inlet Channel						
13500	- LIGHT 1	24-45-49.501N 080-54-41.249W	Fl W 4s			SG on pile.	Private aid.
13505	- Daybeacon 2	24-45-48.501N 080-54-36.749W				TR on pile.	Private aid.
13510	- Daybeacon 3	24-45-49.501N 080-54-40.249W				SG on pile.	Private aid.
13515	- Daybeacon 4	24-45-51.501N 080-54-37.249W				TR on pile.	Private aid.
13520	- Daybeacon 5	24-45-52.001N 080-54-42.749W				SG on pile.	Private aid.
13525	- Daybeacon 6	24-45-53.001N 080-54-39.249W				TR on pile.	Private aid.
13525.5	- Daybeacon 7	24-45-55.500N 080-54-43.500W				SG on pile.	Private aid.
13530	- Daybeacon 8	24-45-56.500N 080-54-40.749W				TR on pile.	Private aid.
	Florida Bay						
13535	Duck Key Channel Daybeacon 2	24-45-48.501N 080-55-21.250W				TR on pile.	Private aid.
13540	Duck Key Channel Daybeacon 4	24-45-54.900N 080-55-24.500W				TR on pile.	Private aid.
	Duck Key Inlet Channel						
13540.2	Duck Key Channel Daybeacon 6	24-46-04.000N 080-55-22.500W				TR on pile.	Private aid.
	Toms Harbor Channel						
13541	- Daybeacon 1	24-45-30.300N 080-56-03.700W				SG on pile.	Private aid.

(1) No.	(2) Name and Location	(3) Position	(4) Characteristic	(5) Height	(6) Range	(7) Structure	(8) Remarks
			FLORIDA - Seventh District				
	FLORIDA KEYS (Chart 11442)						
	Florida Bay						
	Toms Harbor Channel						
13541.1	- Daybeacon 2	24-45-31.800N 080-56-00.700W				TR on pile.	Private aid.
13541.2	- Daybeacon 3	24-45-41.500N 080-56-03.100W				SG on pile.	Private aid.
13541.3	- Daybeacon 4	24-45-47.100N 080-56-06.800W				TR on pile.	Private aid.
13541.4	- Daybeacon 6	24-45-51.000N 080-56-05.600W				TR on pile.	Private aid.
13541.5	- Daybeacon 7	24-45-59.700N 080-56-01.300W				SG on pile.	Private aid.
13541.6	- Daybeacon 8	24-46-07.800N 080-55-57.000W				TR on pile.	Private aid.
13541.7	- Daybeacon 10	24-46-15.100N 080-55-51.900W				TR on pile.	Private aid.
13541.8	- Daybeacon 11	24-46-21.900N 080-55-41.600W				SG on pile.	Private aid.
13541.9	- Daybeacon 12	24-46-25.000N 080-55-28.900W				TR on pile.	Private aid.
	Little Crawl Key Channel						
13545	- Daybeacon 1	24-44-21.504N 080-58-14.254W				SG on pile.	Private aid.
13550	- Daybeacon 2	24-44-24.504N 080-58-09.254W				TR on pile.	Private aid.
13555	- Daybeacon 3	24-44-23.504N 080-58-19.254W				SG on pile.	Private aid.
13560	- Daybeacon 4	24-44-28.504N 080-58-14.254W				TR on pile.	Private aid.
13565	- Daybeacon 6	24-44-28.504N 080-58-24.254W				TR on pile.	Private aid.
13570	- Daybeacon 8	24-44-24.504N 080-58-29.254W				TR on pile.	Private aid.
13575	- Daybeacon 9	24-44-13.505N 080-58-29.254W				SG on pile.	Private aid.
13580	- Daybeacon 10	24-44-18.505N 080-58-36.254W				TR on pile.	Private aid.
13585	- Daybeacon 11	24-44-15.505N 080-58-41.254W				SG on pile.	Private aid.
13590	- Daybeacon 12	24-44-24.504N 080-58-39.255W				TR on pile.	Private aid.
13595	- Daybeacon 13	24-44-21.505N 080-58-43.255W				SG on pile.	Private aid.
13600	- Daybeacon 14	24-44-28.504N 080-58-42.255W				TR on pile.	Private aid.
13605	- Daybeacon 15	24-44-26.504N 080-58-46.255W				SG on pile.	Private aid.
13605.1	Indigo Reef Daybeacon 1	24-44-12.900N 081-01-58.213W				SG on pile.	Private aid.
13605.2	Indigo Reef Daybeacon 2	24-44-13.380N 081-02-00.000W				TR on pile.	Private aid.
13605.3	Indigo Reef Daybeacon 3	24-44-09.120N 081-02-00.240W				SG on pile.	Private aid.
13605.4	Indigo Reef Daybeacon 5	24-44-05.580N 081-01-59.820W				SG on pile.	Private aid.
13605.5	Indigo Reef Daybeacon 6	24-44-05.160N 081-02-00.480W				TR on pile.	Private aid.
	Burnt Point Channel						
13607	- Buoy 1	24-45-38.880N 080-59-08.760W				Green can.	Private aid.
13607.1	- Buoy 2	24-45-38.820N 080-59-09.420W				Red nun.	Private aid.
13607.2	- Daybeacon 3	24-45-27.780N 080-59-07.020W				SG on pile.	Private aid.
13607.3	Burnt Point Danger Shoal Day Beacon	24-45-38.520N 080-59-09.360W				NW on pile worded DANGER SHOAL.	Private aid.

(1) No.	(2) Name and Location	(3) Position	(4) Characteristic	(5) Height	(6) Range	(7) Structure	(8) Remarks
			FLORIDA - Seventh District				
	FLORIDA KEYS (Chart 11442)						
	Florida Bay						
13610	EAST TURTLE SHOAL LIGHT 45	24-43-28.774N 080-55-59.001W	Q G	20	4	SG on pile.	
13615	West Turtle Shoal Daybeacon 47	24-42-00.379N 080-58-08.392W				SG on pile.	
	Coco Plum Channel						
13620	- Daybeacon 1	24-43-38.400N 080-59-01.700W				SG on pile.	Private aid.
13625	- Daybeacon 2	24-43-39.600N 080-58-59.600W				TR on pile.	Private aid.
13630	- Daybeacon 3	24-43-40.200N 080-59-09.900W				SG on pile.	Private aid.
13635	- Daybeacon 4	24-43-41.800N 080-59-09.000W				TR on pile.	Private aid.
13640	- Daybeacon 5	24-43-48.720N 080-59-21.300W				SG on pile.	Private aid.
13645	- Daybeacon 6	24-43-49.320N 080-59-18.060W				TR on pile.	Private aid.
13650	- Daybeacon 7	24-43-58.740N 080-59-29.580W				SG on pile.	Private aid.
13655	- Daybeacon 8	24-43-59.580N 080-59-27.900W				TR on pile.	Private aid.
	Bonefish Bay Channel						
13670	- Daybeacon 2	24-43-21.000N 081-00-39.000W				TR on pile.	Private aid.
13673	- Daybeacon 4	24-43-30.200N 081-00-50.500W				TR on pile.	Private aid.
13675	- Daybeacon 5	24-43-32.000N 081-00-55.200W				SG on pile.	Private aid.
13676	- Daybeacon 7	24-43-32.000N 081-00-59.000W				SG on pile.	Private aid.
13676.3	- Daybeacon 8	24-43-29.300N 081-01-02.500W				TR on pile.	Private aid.
13676.5	Bonefish Bay Shoal Daybeacon	24-43-30.000N 081-01-04.000W				NW on pile worded DANGER SHOAL.	Private aid.
13676.7	- Daybeacon 10	24-43-29.300N 081-01-05.000W				TR on pile.	Private aid.
13676.9	- Daybeacon 11	24-43-35.000N 081-01-02.000W				SG on pile.	Private aid.
13677	- Daybeacon 13	24-43-41.000N 081-01-00.000W				SG on pile.	Private aid.
13680	Boat House Channel Buoy 1	24-43-37.980N 081-01-22.620W				Green can.	Private aid.
13680.1	Boat House Channel Buoy 2	24-43-38.100N 081-01-21.540W				Red nun.	Private aid.
13680.2	Boat House Channel Buoy 3	24-43-41.160N 081-01-22.740W				Green can.	Private aid.
13680.3	Boat House Channel Buoy 4	24-43-40.092N 081-01-21.660W				Red nun.	Private aid.
13680.4	Boat House Channel Buoy 5	24-43-43.980N 081-01-23.100W				Green can.	Private aid.
13680.5	Boat House Channel Buoy 6	24-43-44.040N 081-01-22.200W				Red nun.	Private aid.
13680.6	Boat House Channel Danger Shoal Buoy	24-43-47.160N 081-01-25.080W				White nun with orange worded Danger Shoal.	Private aid.
	Hawk Channel						
13695	Fat Deer Key Daybeacon 48	24-41-30.013N 081-01-29.293W				TR on pile.	
	Ninety-Seventh Street Channel						
13700	- Daybeacon 2	24-42-34.500N 081-02-43.020W				TR on pile.	Private aid.
13705	- Daybeacon 4	24-42-45.540N 081-02-43.140W				TR on pile.	Private aid.
13710	- Daybeacon 6	24-42-55.620N 081-02-43.440W				TR on pile.	Private aid.

(1) No.	(2) Name and Location	(3) Position	(4) Characteristic	(5) Height	(6) Range	(7) Structure	(8) Remarks
			FLORIDA - Seventh District				
	FLORIDA KEYS (Chart 11442)						
	Hawk Channel						
	Ninety-Seventh Street Channel						
13715	- Daybeacon 8	24-43-19.980N 081-02-43.920W				TR on pile.	Private aid.
13720	EAST WASHERWOMAN SHOAL LIGHT 49 On north side of shoal.	24-40-00.871N 081-04-22.081W	Fl G 4s	36	5	SG on black triangular pyramidal structure on piles.	
	Sister Creek						
13725	- LIGHT 2	24-41-14.549N 081-05-11.583W	Fl R 4s	16	5	TR on pile.	
13730	- Daybeacon 3	24-41-19.037N 081-05-15.470W				SG on pile.	
13735	- Daybeacon 4	24-41-21.297N 081-05-14.713W				TR on pile.	
13740	- Daybeacon 6	24-41-25.117N 081-05-17.070W				TR on pile.	
13745	- Daybeacon 8	24-41-29.729N 081-05-17.359W				TR on pile.	
	Boot Key Harbor						
13750	- LIGHT 1	24-41-58.705N 081-07-12.240W	Fl G 4s	16	5	SG on pile.	
13755	- Daybeacon 2	24-41-56.939N 081-07-11.250W				TR on pile.	
13760	- Daybeacon 3	24-42-02.155N 081-07-03.398W				SG on pile.	
13765	- Daybeacon 5	24-42-05.320N 081-06-56.561W				SG on pile.	
13770	- Daybeacon 7	24-42-07.855N 081-06-50.504W				SG on pile.	
13775	- Daybeacon 9	24-42-10.335N 081-06-42.788W				SG on pile.	
13780	- Daybeacon 10	24-42-09.183N 081-06-42.429W				TR on pile.	
13785	- Daybeacon 12	24-42-12.296N 081-06-25.588W				TR on pile.	
13790	- Daybeacon 14	24-42-13.711N 081-06-23.375W				TR on pile.	
13795	- Daybeacon 16	24-42-15.560N 081-06-05.996W				TR on pile.	
13800	- Daybeacon 18	24-42-16.942N 081-05-51.835W				TR on pile.	
13805	- Daybeacon 19	24-42-17.195N 081-05-49.075W				SG on pile.	
13810	- Daybeacon 20	24-42-10.256N 081-05-34.208W				TR on pile.	
13815	- Daybeacon 21	24-42-11.525N 081-05-34.140W				SG on pile.	
	Boot Key North Channel						
13815.2	Boot Key Harbor North Channel Daybeacon 2B	24-42-21.900N 081-05-24.600W				TR on pile.	Private aid.
13815.3	Boot Key Harbor North Channel Daybeacon 3B	24-42-23.900N 081-05-26.400W				SG on pile.	Private aid.
13815.4	Boot Key Harbor North Channel Daybeacon 4B	24-42-27.200N 081-05-26.100W				TR on pile.	Private aid.
	Boot Key East Channel						
13815.7	Boot Key Harbor East Channel Daybeacon 1A	24-42-18.600N 081-05-24.800W				SG on pile.	Private aid.
13816	Boot Key Harbor East Channel Daybeacon 3A	24-42-25.500N 081-05-16.000W				SG on pile.	Private aid.
13817	Boot Key Harbor East Channel Daybeacon 5A	24-42-31.100N 081-05-07.400W				SG on pile.	Private aid.
	Boot Key Channel						
13820	- Daybeacon 1	24-41-22.712N 081-06-43.465W				SG on pile.	Private aid.

(1) No.	(2) Name and Location	(3) Position	(4) Characteristic	(5) Height	(6) Range	(7) Structure	(8) Remarks
			FLORIDA - Seventh District				
	FLORIDA KEYS (Chart 11442)						
	Hawk Channel						
	Boot Key Channel						
13825	- Daybeacon 2	24-41-22.162N 081-06-43.082W				TR on pile.	Private aid.
13830	- Daybeacon 3	24-41-23.812N 081-06-41.764W				SG on pile.	Private aid.
13835	- Daybeacon 5	24-41-25.111N 081-06-40.064W				SG on pile.	Private aid.
13840	- Daybeacon 6	24-41-24.761N 081-06-39.681W				TR on pile.	Private aid.
13845	- Daybeacon 7	24-41-26.411N 081-06-38.564W				SG on pile.	Private aid.
13850	- Daybeacon 9	24-41-28.511N 081-06-36.264W				SG on pile.	Private aid.
	Moser Channel						
13855	- South Daybeacon 2	24-41-08.798N 081-09-59.381W				TR on pile.	
13860	- South Daybeacon 4	24-41-22.443N 081-10-04.274W				TR on pile.	
13865	- South Daybeacon 5	24-41-36.641N 081-10-06.714W				SG on pile.	
13870	- South Daybeacon 6	24-41-41.228N 081-09-58.614W				TR on pile.	
	BAHIA HONDA KEY TO SUGARLOAF KEY (Chart 11445)						
	Hawk Channel						
13875	BAHIA HONDA KEY LIGHT 49A	24-37-29.946N 081-14-08.442W	Fl G 6s	20	5	SG on dolphin.	
13880	NEWFOUND HARBOR KEYS LIGHT 50	24-36-47.377N 081-23-38.483W	Fl R 2.5s	16	5	TR on pile.	
	Newfound Harbor Channel						
13885	- ENTRANCE LIGHT 2	24-37-08.229N 081-24-25.525W	Fl R 4s	16	5	TR on pile.	
13886	Newfound Harbor Obstruction Buoy A	24-36-54.000N 081-23-26.000W				White and orange banded worded DANGER CORAL, can.	Private aid.
13887	Newfound Harbor Obstruction Buoy B	24-36-51.000N 081-23-34.000W				White and orange banded worded DANGER CORAL, can.	Private aid.
13888	Newfound Harbor Obstruction Buoy C	24-36-51.600N 081-23-42.000W				White and orange banded worded DANGER CORAL, can.	Private aid.
13889	Newfound Harbor Obstruction Buoy D	24-36-52.800N 081-23-29.400W				White and orange banded worded DANGER CORAL, can.	Private aid.
13890	- Daybeacon 3	24-37-47.617N 081-23-40.001W				SG on pile.	
13895	- Daybeacon 4	24-38-00.974N 081-23-12.731W				TR on pile.	
13900	- Daybeacon 5	24-38-39.828N 081-23-00.351W				SG on pile.	
13905	- Daybeacon 6	24-38-42.989N 081-22-41.904W				TR on pile.	
	Ramrod Key						
13910	- Approach Daybeacon 2	24-38-47.017N 081-23-34.291W				TR on pile.	Private aid.
13915	- Shoal Daybeacon	24-38-27.000N 081-23-59.000W				NW on pile worded SHOAL.	Private aid.
13920	- Channel Daybeacon 1	24-38-47.220N 081-24-07.860W				SG on pile.	Private aid.
13925	- Channel Daybeacon 2	24-38-47.340N 081-24-07.680W				TR on pile.	Private aid.

(1) No.	(2) Name and Location	(3) Position	(4) Characteristic	(5) Height	(6) Range	(7) Structure	(8) Remarks
			FLORIDA - Seventh District				
	BAHIA HONDA KEY TO SUGARLOAF KEY (Chart 11445)						
	Hawk Channel						
	Ramrod Key						
13927	- Channel Daybeacon 3	24-38-48.660N 081-24-11.940W				TR on pile.	Private aid. Private aid.
13929	- Channel Daybeacon 4	24-38-48.811N 081-24-11.940W				TR on pile.	Private aid. Private aid.
13930	- Channel Daybeacon 5	24-38-49.800N 081-24-15.300W				SG on pile.	Private aid. Private aid.
13932	- Channel Daybeacon 6	24-38-49.800N 081-24-15.180W				TR on pile.	Private aid. Private aid.
13933	- Channel Daybeacon 8	24-38-51.120N 081-24-19.500W				TR on pile.	Private aid. Private aid.
13934	- Channel Daybeacon 9	24-38-51.300N 081-24-19.800W				SG on pile.	Private aid. Private aid.
13935	- Channel Daybeacon 11	24-38-52.560N 081-24-23.280W				SG on pile.	Private aid. Private aid.
13936.1	Dolphin Marina Channel Daybeacon 1	24-39-51.900N 081-23-04.620W				SG on pile.	Private aid.
13936.2	Dolphin Marina Channel Daybeacon 2	24-39-52.590N 081-23-04.620W				TR on pile.	Private aid.
13936.3	Dolphin Marina Channel Daybeacon 4	24-39-46.464N 081-23-07.080W				TR on pile.	Private aid.
13937	*Jolly Rodgesr Lighted Buoy A*	24-39-53.000N 081-23-05.000W	Fl W 4s			White regulatory buoy with orange bands.	Private aid.
13938	*Jolly Rodgers Lighted Buoy B*	24-39-51.000N 081-23-05.000W	Fl W 4s			White regulatory buoy with orange bands.	Private aid.
	Newfound Harbor Channel						
13940	- Daybeacon 8	24-39-25.342N 081-22-38.156W				TR on pile.	
	Niles Channel						
13945	- Daybeacon 4	24-37-23.606N 081-24-54.046W				TR on pile.	
13950	- Daybeacon 5	24-37-29.289N 081-25-24.643W				SG on pile.	
13955	- Daybeacon 6	24-38-02.823N 081-25-33.079W				TR on pile.	
13960	PURITA DOCK OBSTRUCTION LIGHTS (2)	24-39-00.000N 081-26-10.500W				On pier.	Private aid.
	Hawk Channel						
13980	LOGGERHEAD KEY LIGHT 50A	24-35-50.592N 081-27-17.130W	Fl R 6s	16	5	TR on pile.	
	Kemp Channel						
13985	- Daybeacon 1	24-37-19.520N 081-27-18.297W				SG on pile.	Private aid.
13990	- Daybeacon 2	24-37-19.520N 081-27-14.297W				TR on pile.	Private aid.
13995	- Daybeacon 3	24-37-22.520N 081-27-15.297W				SG on pile.	Private aid.
14000	- Daybeacon 4	24-37-23.520N 081-27-12.297W				TR on pile.	Private aid.
14005	- Daybeacon 5	24-37-35.520N 081-27-14.297W				SG on pile.	Private aid.
14010	- Daybeacon 6	24-37-39.520N 081-27-13.297W				TR on pile	Private aid.
14015	- Daybeacon 7	24-37-39.520N 081-27-15.297W				SG on pile.	Private aid.
14020	- Daybeacon 9	24-37-44.519N 081-27-17.297W				SG on pile.	Private aid.
14025	- Daybeacon 11	24-37-49.519N 081-27-21.297W				SG on pile.	Private aid.
14030	- Daybeacon 12	24-37-51.519N 081-27-22.297W				TR on pile.	Private aid.

(1) No.	(2) Name and Location	(3) Position	(4) Characteristic	(5) Height	(6) Range	(7) Structure	(8) Remarks
			FLORIDA - Seventh District				
	BAHIA HONDA KEY TO SUGARLOAF KEY (Chart 11445)						
	Hawk Channel						
	Kemp Channel						
14035	- Daybeacon 14	24-38-03.519N 081-27-24.297W				TR on pile.	Private aid.
14040	- Daybeacon 15	24-38-18.518N 081-27-32.298W				SG on pile.	Private aid.
14045	- Daybeacon 17	24-38-31.518N 081-27-30.298W				SG on pile.	Private aid.
	Summerland Key						
14050	- Daybeacon 1	24-38-53.800N 081-27-02.500W				SG on pile.	Private aid.
14055	- Daybeacon 2	24-38-52.900N 081-27-01.700W				TR on pile.	Private aid.
14057	- Daybeacon 2A	24-38-58.500N 081-26-55.100W				TR on pile.	Private aid.
14059	- Daybeacon 3	24-39-01.100N 081-26-53.500W				SG on pile.	Private aid.
14060	- Daybeacon 4	24-39-03.800N 081-26-48.700W				TR on pile.	Private aid.
14065	- Daybeacon 5	24-39-07.100N 081-26-46.400W				SG on pile.	Private aid.
14067	- Daybeacon 6	24-39-05.800N 081-26-46.300W				TR on pile.	Private aid.
	Kemp Channel						
14070	- Daybeacon 18	24-38-50.517N 081-27-32.298W				TR on pile.	Private aid.
14073	- Daybeacon 19	24-38-51.200N 081-27-35.600W				SG on pile.	Private aid.
14075	- Daybeacon 20	24-38-59.517N 081-27-44.298W				TR on pile.	Private aid.
14080	- Daybeacon 21	24-39-02.517N 081-27-59.299W				SG on pile.	Private aid.
14085	- Daybeacon 22	24-39-03.517N 081-27-57.299W				TR on pile.	Private aid.
	Venture Out						
14086	- Daybeacon 1	24-39-10.200N 081-28-19.260W				SG on pile.	Private aid.
14086.1	- Daybeacon 2	24-39-10.560N 081-28-19.200W				TR on pile.	Private aid.
14086.2	- Daybeacon 3	24-39-10.380N 081-28-19.620W				SG on pile.	Private aid.
14086.3	- Daybeacon 4	24-39-10.680N 081-28-19.620W				TR on pile.	Private aid.
	Kemp Channel						
14090	- Daybeacon 23	24-39-26.516N 081-28-01.299W				SG on pile.	Private aid.
14095	- Daybeacon 24	24-39-23.900N 081-28-01.200W				TR on pile.	Private aid.
14100	- Daybeacon 25					SG on pile.	Private aid.
14102	- Daybeacon 26	24-39-21.516N 081-27-56.299W				TR on pile.	Private aid.
	Tropical Marina						
14110	Brinton Channel Daybeacon 2	24-39-23.900N 081-38-19.000W					Private aid.
14115	Brinton Channel Daybeacon 4	24-39-42.515N 081-27-49.299W				TR on pile.	Private aid.
14120	Brinton Channel Daybeacon 6	24-39-42.515N 081-27-48.099W				TR on pile.	Private aid.
14125	Brinton Channel Daybeacon 8	24-39-42.515N 081-24-46.894W				TR on pile.	Private aid.
	Pirates Cove						
14130	- Daybeacon 1	24-36-30.988N 081-30-40.559W				SG on pile.	
14135	- Daybeacon 2	24-36-27.897N 081-30-40.015W				TR on pile.	

(1) No.	(2) Name and Location	(3) Position	(4) Characteristic	(5) Height	(6) Range	(7) Structure	(8) Remarks
			FLORIDA - Seventh District				
	BAHIA HONDA KEY TO SUGARLOAF KEY (Chart 11445)						
	Hawk Channel						
	Pirates Cove						
14140	- Daybeacon 3	24-36-46.162N 081-30-33.578W				SG on pile.	
14145	- Daybeacon 4	24-36-52.632N 081-30-29.529W				TR on pile.	
14150	- Daybeacon 5	24-37-06.742N 081-30-32.806W				SG on pile.	
14155	- Daybeacon 6	24-37-12.979N 081-30-33.316W				TR on pile.	
14160	- Daybeacon 7	24-37-15.557N 081-30-35.897W				SG on pile.	
14165	- Daybeacon 8	24-37-29.862N 081-30-26.747W				TR on pile.	
14170	- Daybeacon 9	24-37-35.639N 081-30-27.146W				SG on pile.	
14175	- Daybeacon 10	24-37-56.213N 081-30-22.093W				TR on pile.	
	Upper Sugarloaf Sound						
14180	- Daybeacon 1	24-37-51.195N 081-30-30.035W				SG on pile.	Private aid.
14185	- Daybeacon 2	24-37-51.537N 081-30-29.949W				TR on pile.	Private aid.
14190	- Daybeacon 3	24-37-51.343N 081-31-06.913W				SG on pile.	Private aid.
14195	- Daybeacon 4	24-37-51.822N 081-31-06.648W				TR on pile.	Private aid.
14200	- Daybeacon 5	24-37-58.142N 081-31-17.321W				SG on pile.	Private aid.
14205	- Daybeacon 6	24-37-58.655N 081-31-17.019W				TR on pile.	Private aid.
14210	- Daybeacon 7	24-38-15.414N 081-31-37.909W				SG on pile.	Private aid.
14215	- Daybeacon 8	24-38-16.090N 081-31-37.503W				TR on pile.	Private aid.
14220	- Daybeacon 9	24-38-17.025N 081-31-55.381W				SG on pile.	Private aid.
14225	- Daybeacon 10	24-38-17.814N 081-31-55.247W				TR on pile.	Private aid.
14230	- Daybeacon 11	24-38-20.963N 081-32-00.931W				SG on pile.	Private aid.
14235	- Daybeacon 12	24-38-21.864N 081-32-00.339W				TR on pile.	Private aid.
14240	- Daybeacon 13	24-38-25.078N 081-32-07.048W				SG on pile.	Private aid.
14245	- Daybeacon 14	24-38-25.903N 081-32-07.225W				TR on pile.	Private aid.
14250	- Daybeacon 15	24-38-18.355N 081-32-43.258W				SG on pile.	Private aid.
14255	- Daybeacon 16	24-38-19.425N 081-32-42.977W				TR on pile.	Private aid.
14260	- Daybeacon 17	24-38-29.546N 081-32-52.043W				SG on pile.	Private aid.
14265	- Daybeacon 18	24-38-29.998N 081-32-51.489W				TR on pile.	Private aid.
14270	- Daybeacon 19	24-38-43.656N 081-33-04.979W				SG on pile.	Private aid.
14275	- Daybeacon 20	24-38-43.960N 081-33-04.047W				TR on pile.	Private aid.
14280	- Daybeacon 21	24-38-48.376N 081-33-27.484W				SG on pile.	Private aid.
14285	- Daybeacon 22	24-38-49.065N 081-33-27.762W				TR on pile.	Private aid.
	Sugarloaf Key Shores						
14290	- Daybeacon 2A	24-38-16.094N 081-33-05.324W				TR on pile.	Private aid.

(1) No.	(2) Name and Location	(3) Position	(4) Characteristic	(5) Height	(6) Range	(7) Structure	(8) Remarks
			FLORIDA - Seventh District				
	BAHIA HONDA KEY TO SUGARLOAF KEY (Chart 11445)						
	Hawk Channel						
	Sugarloaf Key Shores						
14295	- Daybeacon 4A	24-38-16.129N 081-33-11.079W				TR on pile.	Private aid.
14300	- Daybeacon 6A	24-38-16.692N 081-33-14.964W				TR on pile.	Private aid.
14305	- Daybeacon 8A	24-38-17.957N 081-33-17.603W				TR on pile.	Private aid.
	Cudjoe Key						
14310	- Daybeacon 11	24-38-15.000N 081-30-11.302W				SG on pile.	Private aid.
14315	- Daybeacon 14	24-38-29.518N 081-30-15.000W				TR on pile.	Private aid.
14320	- Daybeacon 15	24-38-38.017N 081-30-18.000W				SG on pile.	Private aid.
14325	- Daybeacon 16	24-38-41.800N 081-30-18.000W				TR on pile.	Private aid.
14330	- Daybeacon 17	24-38-45.000N 081-30-29.000W				SG on pile.	Private aid.
14335	- Daybeacon 20	24-39-03.016N 081-30-36.100W				TR on pile.	Private aid.
14340	- Daybeacon 1A	24-39-08.816N 081-30-35.000W				SG on pile.	Private aid.
14343	- Daybeacon 2A	24-39-10.200N 081-30-33.500W				TR on pile.	Private aid.
14345	- Daybeacon 3A	24-39-13.000N 081-30-36.003W				SG on pile.	Private aid.
14350	- Daybeacon 5A	24-39-15.000N 081-30-38.303W				SG on pile.	Private aid.
14355	- Daybeacon 6A	24-39-15.850N 081-30-36.100W				TR on pile.	Private aid.
14360	- Daybeacon 7A	24-39-17.300N 081-30-36.000W				TR on pile.	Private aid.
14365	- Daybeacon 22	24-39-14.016N 081-30-44.300W				TR on pile.	Private aid.
14370	- Daybeacon 24	24-39-19.716N 081-30-46.400W				TR on pile.	Private aid.
14375	- Daybeacon 2B	24-39-22.600N 081-30-43.800W				TR on pile.	Private aid.
14380	- Daybeacon 4B	24-39-32.000N 081-30-49.000W				TR on pile.	Private aid.
	Hawk Channel						
14385	NINE-FOOT SHOAL LIGHT	24-34-09.069N 081-33-06.768W	Fl W 2.5s	18	5	NG on dolphin.	
14390	West Washerwoman Daybeacon 51	24-33-20.561N 081-33-50.243W				SG on pile.	
14395	West Washerwoman Daybeacon 53	24-33-05.415N 081-35-05.582W				SG on pile.	
14400	Pelican Key Daybeacon 55	24-33-13.478N 081-37-14.599W				SG on pile.	
	Saddlebunch Harbor						
14405	- Daybeacon 1	24-34-28.526N 081-37-38.313W				SG on pile.	Private aid.
14410	- Daybeacon 2	24-34-28.026N 081-37-34.313W				TR on pile.	Private aid.
14415	- Daybeacon 3	24-34-40.525N 081-37-38.813W				SG on pile.	Private aid.
14420	- Daybeacon 8	24-34-53.525N 081-37-33.813W				TR on pile.	Private aid.
14425	- Daybeacon 10	24-35-06.524N 081-37-46.314W				TR on pile.	Private aid.
14430	- Daybeacon 11	24-35-08.024N 081-37-57.314W				SG on pile.	Private aid.
14435	- Daybeacon 13	24-35-15.024N 081-38-03.314W				SG on pile.	Private aid.

(1) No.	(2) Name and Location	(3) Position	(4) Characteristic	(5) Height	(6) Range	(7) Structure	(8) Remarks
			FLORIDA - Seventh District				
	BAHIA HONDA KEY TO SUGARLOAF KEY (Chart 11445)						
	Hawk Channel						
	Saddlebunch Harbor						
14440	- Daybeacon 15	24-35-21.524N 081-38-22.315W				SG on pile.	Private aid.
14445	- Daybeacon 18	24-35-27.524N 081-38-23.315W				TR on pile.	Private aid.
	Tamarac Park Channel						
14450	- Obstruction E Daybeacon	24-34-11.526N 081-39-10.316W				NW on pile.	Private aid.
14455	- Obstruction West Daybeacon	24-34-13.026N 081-39-12.316W				NW on pile.	Private aid.
14460	- Daybeacon 1	24-34-23.026N 081-39-21.316W				SG on pile.	Private aid.
14465	- Daybeacon 2	24-34-23.526N 081-39-20.316W				TR on pile.	Private aid.
14470	- Daybeacon 3	24-34-26.526N 081-39-26.316W				SG on pile.	Private aid.
14475	- Daybeacon 4	24-34-27.526N 081-39-25.016W				TR on pile	Private aid.
14480	- Daybeacon 6	24-34-29.826N 081-39-26.816W				TR on pile.	Private aid.
	Hawk Channel						
14485	BOCA CHICA LIGHT 56	24-33-07.857N 081-41-12.493W	Fl R 4s	14	3	TR on pile.	
	Stock Island Approach Channel						
14490 1035	- LIGHT 32	24-28-28.951N 081-44-31.725W	Fl R 2.5s	19	5	TR on pile.	
14490.3	Stock Island Obstruction Daybeacon C	24-33-38.160N 081-43-16.020W				NW on pile.	Private aid.
14490.4	Stock Island Obstruction Daybeacon D	24-33-34.080N 081-43-11.520W				NW on pile.	Private aid.
14495	- Daybeacon 2	24-30-30.843N 081-43-53.387W				TR on pile.	
	Hawk Channel						
14500	- LIGHT 57	24-31-56.089N 081-45-32.302W	Fl G 4s	16	5	SG on dolphin.	
	Boca Chica Channel						
14505	- LIGHT 1	24-32-46.728N 081-43-34.479W	Fl G 4s	16	5	SG on pile.	
14510	- Daybeacon 2	24-32-52.251N 081-43-29.367W				TR on pile.	
14515	- Daybeacon 3	24-33-01.915N 081-43-26.860W				SG on pile.	
14520	- Daybeacon 4	24-33-08.952N 081-43-21.302W				TR on pile.	
14525	- Daybeacon 5	24-33-10.134N 081-43-22.613W				SG on pile.	
14530	- Daybeacon 6	24-33-27.535N 081-43-12.149W				TR on pile.	
14535	- Daybeacon 7	24-33-27.996N 081-43-13.477W				SG on pile.	
14540	- LIGHT 8	24-33-45.023N 081-43-03.850W	Fl R 4s	16	5	TR on pile.	
14545	- Daybeacon 9	24-33-51.955N 081-43-01.707W				SG on pile.	
14550	- Daybeacon 10	24-33-56.321N 081-42-57.508W				TR on pile.	
14555	- Daybeacon 11	24-34-02.424N 081-42-55.507W				SG on pile.	
14560	- Daybeacon 12	24-34-07.764N 081-42-50.761W				TR on pile.	
14565	- Daybeacon 13	24-34-15.435N 081-42-47.989W				SG on pile.	
14570	- Daybeacon 14	24-34-18.909N 081-42-44.521W				TR on pile.	

(1) No.	(2) Name and Location	(3) Position	(4) Characteristic	(5) Height	(6) Range	(7) Structure	(8) Remarks
			FLORIDA - Seventh District				
	BAHIA HONDA KEY TO SUGARLOAF KEY (Chart 11445)						
	Hawk Channel						
	Boca Chica Channel						
14575	- Daybeacon 15	24-34-26.538N 081-42-41.837W				SG on pile.	
14580	- LIGHT 16	24-34-24.024N 081-42-41.549W	Fl R 4s	16	5	TR on pile.	
14585	- Daybeacon 17	24-34-34.484N 081-42-36.893W				SG on pile.	
	Stock Island East Channel						
14590	- A Daybeacon 1A	24-33-21.528N 081-43-21.322W				SG on pile.	Private aid.
14595	- A Daybeacon 3A	24-33-31.127N 081-43-23.122W				SG on pile.	Private aid.
14600	- A Daybeacon 4A	24-33-35.527N 081-43-18.522W				TR on pile.	Private aid.
14605	- A Daybeacon 5A	24-33-36.527N 081-43-27.323W				SG on pile.	Private aid.
14610	- B Daybeacon 1B	24-33-45.527N 081-43-07.122W				SG on pile.	Private aid.
14615	- B Daybeacon 2B	24-33-49.227N 081-43-04.522W				TR on pile	Private aid.
14620	- B Daybeacon 3B	24-34-04.326N 081-43-12.522W				SG on pile.	Private aid.
14625	- B Daybeacon 4B	24-34-05.826N 081-43-09.322W				TR on pile.	Private aid.
14630	- B Daybeacon 5B	24-34-15.326N 081-43-23.123W				SG on pile.	Private aid.
14635	- B Daybeacon 6B	24-34-25.525N 081-43-21.323W				TR on pile.	Private aid.
14640	- B Daybeacon 7B	24-34-23.326N 081-43-30.323W				SG on pile.	Private aid.
	Safe Harbor Channel						
14645	- LIGHT 2	24-32-33.164N 081-43-53.876W	Fl R 4s	16	3	TR on dolphin.	
14650	- LIGHT 3	24-32-47.905N 081-43-59.423W	Fl G 6s	16	5	SG on dolphin.	
14655	- LIGHT 4	24-33-06.084N 081-43-59.394W	Fl R 2.5s	16	5	TR on pile.	
14660	- Daybeacon 5	24-33-19.726N 081-44-05.708W				SG on pile.	
	Key West Oceanside Marina						
14665	- Daybeacon 1	24-33-24.028N 081-43-56.823W				SG on pile.	Private aid.
14670	- Daybeacon 2	24-33-21.528N 081-43-56.323W				TR on pile.	Private aid.
14675	- Daybeacon 3	24-33-25.527N 081-43-52.323W				SG on pile.	Private aid.
14680	- Daybeacon 4	24-33-24.528N 081-43-49.323W				TR on pile.	Private aid.
14690	- Daybeacon 5	24-33-28.527N 081-43-49.323W				SG on pile.	Private aid.
14695	- Daybeacon 6	24-33-33.527N 081-43-49.323W				TR on pile.	Private aid.
14700	- Daybeacon 8	24-33-37.527N 081-43-49.823W				TR on pile.	Private aid.
14705	- Daybeacon 9					SG on pile.	Private aid.
	Cow Key Channel						
14710	- Daybeacon 1	24-33-18.528N 081-44-43.325W				SG on pile.	Private aid.
14715	- Daybeacon 2	24-33-16.528N 081-44-41.325W				TR on pile.	Private aid.
14717	- Daybeacon 3	24-33-19.500N 081-44-41.100W				SG on pile.	Private aid.
14720	- Daybeacon 4	24-33-21.528N 081-44-40.325W				TR on pile.	Private aid.

(1) No.	(2) Name and Location	(3) Position	(4) Characteristic	(5) Height	(6) Range	(7) Structure	(8) Remarks
			FLORIDA - Seventh District				
	BAHIA HONDA KEY TO SUGARLOAF KEY (Chart 11445)						
	Hawk Channel						
	Cow Key Channel						
14723	- Daybeacon 5	24-33-27.500N 081-44-43.100W				SG on pile.	Private aid.
14725	- Daybeacon 6	24-33-28.527N 081-44-41.325W				TR on pile.	Private aid.
14727	- Daybeacon 7	24-33-39.500N 081-44-48.500W				SG on pile.	Private aid.
14730	- Daybeacon 8	24-33-40.527N 081-44-44.325W				TR on pile.	Private aid.
14735	- Daybeacon 9	24-33-48.000N 081-44-47.200W				SG on pile.	Private aid.
14740	- Daybeacon 11	24-33-54.526N 081-44-55.325W				SG on pile.	Private aid.
14745	- Daybeacon 13	24-33-56.526N 081-44-56.325W				SG on pile.	Private aid.
14750	- Daybeacon 15	24-33-59.526N 081-44-57.825W				SG on pile.	Private aid.
14755	- Daybeacon 16	24-33-59.526N 081-44-56.825W				TR on pile.	Private aid.
14757	- Daybeacon 17	24-34-03.000N 081-44-58.200W				SG on pile.	Private aid.
14760	- Daybeacon 18	24-34-06.026N 081-44-56.825W				TR on pile.	Private aid.
14763	- Daybeacon 19	24-34-05.300N 081-44-59.000W				SG on pile.	Private aid.
14765	- Daybeacon 20	24-34-10.526N 081-44-57.325W				TR on pile.	Private aid.
14766	- Daybeacon 22	24-34-19.182N 081-45-01.481W				TR on pile.	Private aid.
14766.3	- Daybeacon 23	24-34-28.799N 081-45-11.611W				SG on pile.	Private aid.
14766.5	- Daybeacon 25	24-34-38.869N 081-45-18.347W				SG on pile.	Private aid.
14766.7	- Daybeacon 28	24-34-51.461N 081-45-22.840W				TR on pile.	Private aid.
14766.8	- Daybeacon 29	24-34-51.678N 081-45-23.763W				SG on pile.	Private aid.
14767.3	- Daybeacon 30	24-34-55.463N 081-45-31.096W				TR on pile.	Private aid.
14767.4	- Daybeacon 31	24-34-59.780N 081-45-47.820W				SG on pile.	Private aid.
14767.5	- Daybeacon 32	24-34-57.056N 081-45-48.060W				TR on pile.	Private aid.
14767.6	- Daybeacon 33	24-34-59.100N 081-45-55.300W				SG on pile.	Private aid.
14767.7	- Daybeacon 34	24-35-01.000N 081-45-53.000W				TR on pile.	Private aid.
14767.8	- Daybeacon 35	24-35-04.800N 081-46-00.000W				SG on pile.	Private aid.
14767.9	- Daybeacon 36	24-35-07.500N 081-45-57.800W				TR on pile.	Private aid.
	Cow Key West Channel						
14770	- Daybeacon 1A	24-33-54.026N 081-44-58.325W				SG on pile.	Private aid.
14775	- Daybeacon 3A	24-33-53.027N 081-45-01.325W				SG on pile.	Private aid.
	Casa Marina						
14780	- Daybeacon 1	24-32-25.031N 081-47-25.329W				SG on pile.	Private aid.
14785	- Daybeacon 2	24-32-27.030N 081-47-22.328W				TR on pile.	Private aid.
14790	- Daybeacon 3	24-32-32.030N 081-47-27.329W				SG on pile.	Private aid.
14795	- Daybeacon 4	24-32-35.430N 081-47-25.829W				TR on pile.	Private aid.

(1) No.	(2) Name and Location	(3) Position	(4) Characteristic	(5) Height	(6) Range	(7) Structure	(8) Remarks
			FLORIDA - Seventh District				
	KEY WEST HARBOR AND APPROACHES (Chart 11441)						
	Key West Main Channel						
14800 1040	*Key West Entrance Lighted Whistle Buoy KW*	24-27-25.815N 081-47-59.974W	Mo (A) W		7	Red and white stripes with red spherical topmark.	AIS: MMSI 993672010
14805	- *Lighted Bell Buoy 2*	24-28-06.431N 081-47-59.633W	Fl R 4s		5	Red	
14810	- *Lighted Buoy 3*	24-28-12.210N 081-48-07.377W	Fl G 4s		5	Green.	
14815	- RANGE FRONT LIGHT	24-32-14.432N 081-48-22.730W	Q G (NIGHT) Fl R 4s (Passing Light)	32		KRW on skeleton tower on piles.	Visible 1.5° each side of range line. Passing light obscured from 326° to 026°.
14820	- RANGE REAR LIGHT 1,412 yards, 357° from front light.	24-32-56.302N 081-48-25.769W	Iso G 6s	89		KRW on skeleton tower on piles.	Visible 1.5° each side of range line.
14825	- *Lighted Buoy 3A*	24-29-51.537N 081-48-15.328W	Fl G 6s		5	Green.	
	KEY WEST HARBOR (Chart 11447)						
	Key West Main Channel						
14830	*Western Triangle Lighted Buoy 5* At edge of shoal.	24-30-31.428N 081-48-18.231W	Fl G 4s		5	Green.	
14835	- *Lighted Buoy 6*	24-30-33.532N 081-48-12.419W	Fl R 2.5s		5	Red.	
14840	- *Lighted Buoy 7*	24-30-46.953N 081-48-20.677W	Q G		4	Green.	
14845	- CUT A RANGE FRONT LIGHT	24-33-12.007N 081-50-02.428W	Q W	10		On tower on piles.	Visible 0.5° each side of rangeline. Lighted throughout 24 hours.
14850	- CUT A RANGE REAR LIGHT 998 yards, 325° from front light.	24-33-35.977N 081-50-20.610W	Iso W 6s	50		On tower on piles.	Visible 0.5° each side of rangeline. Lighted throughout 24 hours.
14855	- *Lighted Buoy 8*	24-30-59.314N 081-48-15.570W	Q R		4	Red.	AIS: MMSI 993672011
14860	- *North Spoil Bank Lighted Buoy A*	24-31-17.143N 081-48-59.851W	Fl Y 2.5s		4	Yellow.	
14865	- *Lighted Buoy 9*	24-31-42.813N 081-49-00.191W	Fl G 4s		5	Green.	AIS: MMSI 993672012
	KEY WEST HARBOR AND APPROACHES (Chart 11441)						
	Key West Main Channel						
14868	*Tug Tilly Lighted Buoy T*	24-31-13.213N 081-49-52.678W	Fl (2)W 5s		4	Red and Black stripes with two black spherical topmarks.	
	KEY WEST HARBOR (Chart 11447)						
	Key West Main Channel						
14870	- CUT B RANGE FRONT LIGHT	24-33-37.533N 081-48-51.833W	Fl W 2.5s	21		On tower.	Visible 1.5° each side of rangeline. Lighted throughout 24 hours.
14875	- CUT B RANGE REAR LIGHT 300 yards, 003° from front light.	24-33-46.433N 081-48-51.347W	Iso W 6s	49		On tower.	Visible 1.5° each side of rangeline. Lighted throughout 24 hours.
14880	- *Lighted Buoy 12*	24-31-58.529N 081-48-54.084W	Q R		4	Red.	
14885	- *Lighted Buoy 13*	24-32-34.321N 081-48-58.292W	Fl G 4s		5	Green.	
14887	FORT TAYLOR WEST OBSTRUCTION LIGHT	24-32-42.000N 081-48-47.000W				NW on pile worded DANGER ROCK.	Private aid.
14887.7	Fort Taylor East Obstruction Daybeacon	24-32-40.000N 081-48-35.000W				NW on pile worded DANGER ROCK.	Private aid.

(1) No.	(2) Name and Location	(3) Position	(4) Characteristic	(5) Height	(6) Range	(7) Structure	(8) Remarks
			FLORIDA - Seventh District				
	KEY WEST HARBOR (Chart 11447)						
	Key West Main Channel						
14890	- *Lighted Buoy 14*	24-32-54.511N 081-48-51.416W	Q R		4	Red.	
14895	- *Lighted Buoy 15*	24-32-55.235N 081-48-55.915W	Fl G 4s		5	Green.	AIS: MMSI 993672013
14900	KEY WEST HARBOR RANGE FRONT LIGHT	24-34-45.701N 081-47-59.384W	Q W	18		KRW on dolphin.	Visible all around; higher intensity on rangeline.
14905	KEY WEST HARBOR RANGE REAR LIGHT 774 yards, 025° from front light.	24-35-06.672N 081-47-49.010W	Iso W 6s	36		KRW on piles.	Visible all around.
14910	- *Lighted Buoy 17*	24-33-31.129N 081-48-54.092W	Fl G 4s		5	Green.	
14915	- *Lighted Buoy 19*	24-33-31.029N 081-48-45.732W	Fl G 2.5s		5	Green.	
14920	TRUMAN ANNEX BARRIER PIER LIGHT	24-33-23.203N 081-48-32.101W	F W	6		On pier.	Private aid.
14925	- Daybeacon 21	24-33-40.343N 081-48-41.122W				SG on pile.	
14930	- *Lighted Buoy 23*	24-33-37.096N 081-48-35.080W	Fl G 4s		5	Green.	AIS: MMSI 993672014
14935	- *Lighted Buoy 24*	24-33-48.088N 081-48-25.661W	Fl R 4s		5	Red.	
14940	- *Lighted Buoy 25*	24-33-49.879N 081-48-29.382W	Fl G 2.5s		5	Green.	
14945	- TURNING BASIN LIGHT 27	24-34-02.078N 081-48-28.277W	Fl G 4s	16	5	SG on dolphin.	
14950	- *Turning Basin Lighted Buoy 29*	24-34-12.857N 081-48-18.041W	Fl G 4s		5	Green.	
14955	- Turning Basin Daybeacon 31	24-34-09.041N 081-48-06.427W				SG on pile.	
	Fleming Key						
14960.2	- Daybeacon 3	24-34-31.515N 081-47-59.681W				SG on pile.	
14960.3	- Daybeacon 4	24-34-29.627N 081-47-58.177W				TR on pile.	
	Key West Main Channel						
14975	KEY WEST BIGHT CHANNEL LIGHT 2	24-33-45.919N 081-48-20.455W	Fl R 4s	16	5	TR on dolphin.	
14980	KEY WEST BIGHT CHANNEL LIGHT 4	24-33-47.958N 081-48-05.662W	Q R	16	4	TR on dolphin.	
14980.1	KEY WEST MOORING FIELD LIGHT A	24-34-02.340N 081-47-19.740W	Fl Y 4s				Private aid.
14980.2	KEY WEST MOORING FIELD LIGHT B	24-34-25.020N 081-47-13.920W	Fl Y 4s				Private aid.
14980.3	KEY WEST MOORING FIELD LIGHT C	24-34-49.020N 081-46-56.100W	Fl Y 4s				Private aid.
14980.4	KEY WEST MOORING FIELD LIGHT D	24-34-49.080N 081-47-26.760W	Fl Y 4s				Private aid.
14980.5	KEY WEST MOORING FIELD LIGHT E	24-34-25.020N 081-47-19.680W	Fl Y 4s				Private aid.
	KEY WEST HARBOR AND APPROACHES (Chart 11441)						
	Garrison Bight Channel						
14985	- APPROACH LIGHT 2	24-35-04.020N 081-48-16.751W	Fl R 4s	16	5	TR on pile.	
14990	- LIGHT 3	24-35-21.867N 081-48-16.094W	Fl G 4s	16	5	SG on pile.	
14995	- Daybeacon 4	24-35-23.578N 081-48-10.795W				TR on pile.	
15000	- Daybeacon 6	24-35-36.977N 081-48-03.259W				TR on pile.	
15005	- LIGHT 8	24-35-39.947N 081-48-01.585W	Fl R 4s	12	5	TR on pile.	

(1) No.	(2) Name and Location	(3) Position	(4) Characteristic	(5) Height	(6) Range	(7) Structure	(8) Remarks
			FLORIDA - Seventh District				
	KEY WEST HARBOR AND APPROACHES (Chart 11441)						
	Garrison Bight Channel						
15010	- Daybeacon 10	24-35-44.537N 081-47-57.542W				TR on pile.	
15015	- Daybeacon 12	24-35-46.416N 081-47-53.467W				TR on pile.	
15020	- LIGHT 13	24-35-49.532N 081-47-51.095W	Fl G 4s	16	5	SG on pile.	
15025	- Daybeacon 14	24-35-46.886N 081-47-47.717W				TR on pile.	
15030	- LIGHT 16	24-35-44.759N 081-47-44.365W	Fl R 4s	16	5	TR on pile.	
15035	- LIGHT 17	24-35-32.605N 081-47-35.473W	Fl G 4s	13	5	SG on pile.	
15040	- LIGHT 18	24-33-56.639N 081-47-20.350W	Fl R 4s	16	5	TR on pile.	
15045	- Daybeacon 19	24-33-57.392N 081-47-16.831W				SG on pile.	
15050	- Daybeacon 20	24-33-52.803N 081-46-58.578W				TR on pile.	
15055	- LIGHT 21	24-33-53.642N 081-46-55.621W	Fl G 4s	16	5	SG on pile.	
15060	- Daybeacon 22	24-33-51.202N 081-46-57.343W				TR on pile.	
	Garrison Bight Channel Turning Basin						
15065	- Daybeacon 24	24-33-43.570N 081-46-58.319W				TR on pile.	
15070	- Daybeacon 25	24-33-40.202N 081-46-57.101W				SG on pile.	
15075	- Daybeacon 26	24-33-42.377N 081-47-00.235W				TR on pile.	
15080	- Daybeacon 27	24-33-40.820N 081-47-01.207W				SG on pile.	
15083	- Daybeacon 28	24-33-41.818N 081-47-01.862W				TR on pile.	
15085	- Daybeacon 29	24-33-42.436N 081-47-11.661W				SG on pile.	
15087	- Daybeacon 30	24-33-43.988N 081-47-12.134W				TR on pile.	
	Sand Key Channel						
15090	- Daybeacon 2	24-27-40.165N 081-52-47.674W				TR on pile.	
15095	Middle Ground Daybeacon 3	24-28-58.298N 081-52-53.378W				SG on pile.	
	Key West Southwest Channel						
	Shelter Bay						
15153.1	- Daybeacon 1	24-43-35.700N 081-01-30.600W				SG on pile.	Private aid.
15153.3	- Daybeacon 3	24-43-36.900N 081-01-25.700W				SG on pile.	Private aid.
15153.5	- Daybeacon 5	24-43-37.000N 081-01-22.900W				SG on pile.	Private aid.
15153.7	- Daybeacon 7	24-43-38.600N 081-01-17.400W				SG on pile.	Private aid.
	Key West Southwest Channel						
15155	- *WR Lighted Buoy WR5*	24-32-34.646N 081-49-32.975W	Q G		4	Green.	
	Key West Northwest Channel						
15160	- *Entrance Lighted Bell Buoy 1*	24-38-52.376N 081-53-57.561W	Fl G 2.5s		5	Green.	
15165	- LIGHT 6	24-37-55.896N 081-53-49.134W	Q R	18	4	TR on piles.	Visible all around.
15175	- JETTY LIGHT A	24-38-27.737N 081-53-34.035W	Q Y	18	4	NY on dolphin.	
15180	- Buoy 2	24-38-19.952N 081-54-03.854W				Red nun.	

(1) No.	(2) Name and Location	(3) Position	(4) Characteristic	(5) Height	(6) Range	(7) Structure	(8) Remarks
			FLORIDA - Seventh District				
	KEY WEST HARBOR AND APPROACHES (Chart 11441)						
	Key West Northwest Channel						
15185	- *Lighted Buoy 3*	24-38-11.777N 081-53-52.128W	Q G		4	Green.	
15190	- Buoy 4	24-38-06.853N 081-53-57.643W				Red nun.	
15195	- *Lighted Buoy 5*	24-37-58.522N 081-53-40.342W	Fl G 2.5s		5	Green.	
15200	- Daybeacon 8	24-37-40.279N 081-53-31.462W				TR on pile.	
15205	- Buoy 9	24-37-31.473N 081-52-56.881W				Green can.	
15210	- LIGHT 10	24-36-54.581N 081-52-34.256W	Fl R 4s	12	5	TR on pile.	
15215	- Daybeacon 11	24-37-11.066N 081-52-21.250W				SG on pile.	
15220	- LIGHT 12	24-36-10.589N 081-51-47.233W	Fl R 2.5s	16	5	TR on pile.	
15225	- LIGHT 14	24-35-26.007N 081-51-12.645W	Fl R 6s	16	5	TR on pile.	
15230	- Daybeacon 15	24-35-25.108N 081-50-34.293W				SG on pile.	
15235	- LIGHT 15A	24-34-54.987N 081-50-24.966W	Fl G 4s	14	5	SG on pile.	
15240	- Daybeacon 16	24-34-28.266N 081-50-35.062W				TR on pile.	
15245	- LIGHT 17	24-34-02.142N 081-49-43.936W	Fl G 2.5s	16	5	SG on pile.	
15250	- LIGHT 18	24-33-28.234N 081-49-42.757W	Fl R 2.5s	16	5	TR on red triangular pyramidal skeleton structure on piles.	
15255	- LIGHT 19 On southeast end of middle ground.	24-33-40.473N 081-49-14.129W	Fl G 4s	16	5	SG on pile.	
	Lake Passage Channel						
15260	- Daybeacon 1	24-34-13.528N 081-50-29.334W				SG on pile.	Private aid.
15265	- Daybeacon 2	24-34-12.528N 081-50-31.335W				TR on pile.	Private aid.
15270.3	- Daybeacon 5	24-33-46.900N 081-51-07.500W				SG on pile.	Private aid.
15275	- Daybeacon 6	24-33-30.530N 081-51-31.336W				TR on pile.	Private aid.
15280	- Daybeacon 7	24-33-25.530N 081-51-29.336W				SG on pile.	Private aid.
15285	- Daybeacon 8	24-33-16.531N 081-53-33.339W				TR on pile.	Private aid.
15290	- Daybeacon 10	24-33-25.532N 081-55-49.343W				TR on pile.	Private aid.
15295	- Daybeacon 12	24-33-01.534N 081-57-49.345W				TR on pile.	Private aid.
15295.3	- Daybeacon 13	24-32-44.700N 081-55-44.200W				SG on pile.	Private aid.
15300	- Daybeacon 13A	24-32-38.535N 081-59-47.348W				SG on pile.	Private aid.
15305	- Daybeacon 14	24-32-37.535N 081-59-41.348W				TR on pile.	Private aid.
15305.4	Lake Passage Daybeacon 14A	24-32-44.000N 082-00-00.900W				TR on pile.	Private aid.
15310	- Daybeacon 15	24-32-37.536N 082-00-11.349W				SG on pile.	Private aid.
15315	- Daybeacon 16	24-32-41.535N 082-00-14.349W				TR on pile.	Private aid.
15320	- Daybeacon 17	24-32-04.400N 082-00-39.500W				SG on pile.	Private aid.

(1) No.	(2) Name and Location	(3) Position	(4) Characteristic	(5) Height	(6) Range	(7) Structure	(8) Remarks
			FLORIDA - Seventh District				
	KEY WEST HARBOR AND APPROACHES (Chart 11441)						
	Lake Passage Channel						
15325	- Daybeacon 18	24-32-19.536N 082-00-41.349W				TR on pile.	Private aid.
	Calda Channel						
15330	- LIGHT 1	24-37-48.055N 081-49-34.071W	Fl G 4s	16	5	SG on pile.	
15335	- Daybeacon 3	24-37-44.202N 081-49-16.064W				SG on pile.	
15340	- Daybeacon 5	24-37-38.525N 081-49-04.029W				SG on pile.	
15345	- Daybeacon 6	24-37-29.815N 081-48-54.813W				TR on pile.	
15350	- Daybeacon 6A	24-37-26.974N 081-48-51.358W				TR on pile.	
15355	- Daybeacon 8	24-37-22.346N 081-48-48.379W				TR on pile.	
15360	- Daybeacon 9	24-37-15.038N 081-48-43.321W				SG on pile.	
15370	- Daybeacon 12	24-37-01.785N 081-48-33.620W				TR on pile.	
15375	- Daybeacon 13	24-36-51.873N 081-48-21.404W				SG on pile.	
15380	- Daybeacon 14	24-36-49.491N 081-48-21.992W				TR on pile.	
15385	- Buoy 16	24-36-45.101N 081-48-18.410W				Red nun	
15390	- Daybeacon 15	24-36-45.867N 081-48-17.294W				SG on pile.	
15395	- Daybeacon 17	24-36-26.813N 081-48-21.627W				SG on pile.	
15400	- Daybeacon 18	24-36-25.817N 081-48-22.569W				TR on pile.	
15403	- Buoy 20	24-36-22.214N 081-48-21.322W				Red nun.	
15405	- Daybeacon 20A	24-36-19.673N 081-48-22.513W				TR on pile.	
15410	- Daybeacon 21	24-36-07.522N 081-48-35.569W				SG on pile.	
15415	- Daybeacon 22	24-35-56.874N 081-48-34.981W				TR on pile.	
15420	- Daybeacon 24	24-35-45.630N 081-48-36.157W				TR on pile.	
15425	- Daybeacon 25	24-35-43.464N 081-48-34.363W				SG on pile.	
	SAND KEY TO REBECCA SHOAL (Chart 11439)						
	Boca Grande Channel						
15430	- Daybeacon 1	24-37-17.077N 082-04-24.033W				SG on pile.	
15435	- Daybeacon 2	24-33-58.882N 082-04-46.678W				TR on pile.	
	DRY TORTUGAS (Chart 11438)						
	Garden Keys						
	Dry Tortugas Southeast Channel						
15440	- LIGHT 1	24-35-37.100N 082-52-25.470W	Fl G 2.5s	19	5	SG on pile.	
15445	- *Lighted Buoy 2*	24-37-23.520N 082-49-46.020W	Fl R 4s		5	Red.	
15450	- LIGHT 3	24-38-19.445N 082-51-40.826W	Fl G 4s	16	5	SG on dolphin.	
15455	- Daybeacon 4	24-38-41.971N 082-51-17.062W				TR on pile.	
15460	Dry Tortugas Southeast Middle Ground Daybeacon On east side of shoal.	24-38-50.704N 082-52-14.396W				JR on pile.	

(1) No.	(2) Name and Location	(3) Position	(4) Characteristic	(5) Height	(6) Range	(7) Structure	(8) Remarks
			FLORIDA - Seventh District				
	DRY TORTUGAS (Chart 11438)						
	Garden Keys						
	Fort Jefferson East Channel						
	Frequent shoaling reported. Contact the National Park Service.						
15465	- Daybeacon 2	24-38-09.952N 082-52-29.981W				TR on pile.	
15470	- Daybeacon 3	24-38-07.614N 082-52-21.331W				SG on pile.	
15475	- Daybeacon 5	24-38-02.772N 082-52-17.515W				SG on pile.	
15480	- Daybeacon 6	24-38-00.306N 082-52-21.262W				TR on pile.	
15485	- Daybeacon 7	24-37-57.635N 082-52-14.666W				SG on pile.	
15490	- Daybeacon 8	24-37-50.584N 082-52-16.679W				TR on pile.	
15495	- Daybeacon 9	24-37-51.872N 082-52-12.289W				SG on pile.	
	Dry Tortugas Southwest Channel						
15500	- Buoy 1	24-36-40.550N 082-55-38.435W				Green can.	
15505	- Daybeacon 3	24-37-37.336N 082-54-30.011W				SG on pile.	
15510	- Daybeacon 4	24-37-41.015N 082-53-53.169W				TR on pile.	
15515	- Daybeacon 6	24-37-54.323N 082-53-08.205W				TR on pile.	
15520	White Shoal North Daybeacon 7	24-38-54.086N 082-53-34.644W				SG on pile.	
	Fort Jefferson West Channel						
15525	- Daybeacon 2	24-37-43.260N 082-52-54.386W				TR on pile.	
15530	- Daybeacon 3	24-37-40.955N 082-52-47.324W				SG on pile.	
15535	- Daybeacon 4	24-37-32.273N 082-52-47.046W				TR on pile.	
15540	- Daybeacon 6	24-37-28.453N 082-52-41.979W				TR on pile.	
15545	- Daybeacon 7	24-37-31.823N 082-52-36.698W				SG on pile.	
15550	- Daybeacon 8	24-37-26.767N 082-52-35.768W				TR on pile.	
15555	- Daybeacon 9	24-37-31.183N 082-52-31.804W				SG on pile.	
15560	- Daybeacon 10	24-37-27.367N 082-52-27.224W				TR on pile.	
15565	- Daybeacon 11	24-37-31.591N 082-52-24.804W				SG on pile.	
15570	- Daybeacon 12	24-37-28.247N 082-52-23.849W				TR on pile.	
	Bird Key Harbor						
15575	- Daybeacon 2BK	24-37-30.777N 082-52-53.324W				TR on pile.	
15580	- Daybeacon 3BK	24-37-26.700N 082-52-50.200W				SG on pile.	
15585	- Daybeacon 5BK	24-37-13.346N 082-52-47.093W				SG on pile.	
	FLORIDA KEYS (Chart 11452)						
	Florida Bay						
	Long Key - Cape Sable						
15590	ARSENIC BANK LIGHT 1	24-52-15.285N 080-53-02.339W	Fl G 4s	16	5	SG on dolphin.	
15595	ARSENIC BANK LIGHT 2	24-52-17.629N 080-53-11.059W	Fl R 4s	16	5	TR on dolphin.	
15600	Tripod Bank Daybeacon 3	24-52-55.931N 080-54-39.741W				SG on pile.	

(1) No.	(2) Name and Location	(3) Position	(4) Characteristic	(5) Height	(6) Range	(7) Structure	(8) Remarks
			FLORIDA - Seventh District				
	FLORIDA KEYS (Chart 11452)						
	Florida Bay						
	Long Key - Cape Sable						
15605	SPRIGGER BANK LIGHT 5	24-54-50.103N 080-56-17.391W	Fl G 4s	16	5	SG on pile.	
15610	SCHOONER BANK LIGHT 6	24-57-26.404N 080-58-47.410W	Fl R 4s	16	5	TR on dolphin.	
15625	OXFOOT BANK LIGHT 10	24-59-15.103N 081-00-41.100W	Fl R 4s	16	5	TR on dolphin.	
	EVERGLADES NATIONAL PARK (Chart 11433)						
	Florida Bay						
	East Cape						
15647	SEA KEYS MONITOR LIGHT	25-05-00.030N 081-05-29.968W	Fl Y 4s			NY on pile.	Private aid.
15647.1	SNAKE BIGHT OBSTRUCTION LIGHT	25-10-03.900N 080-52-42.000W	Fl W 6s			NW on pile worded OBSTRUCTION.	Private aid.
15648	MIDDLE OBSTRUCTION LIGHT	25-06-46.680N 081-01-51.420W	Fl W 6s			NW on pile worded OBSTRUCTION.	Private aid.
15649	WEST LAKE OBSTRUCTION LIGHT	25-12-28.980N 080-48-07.920W	Fl W 6s			NW on pile worded OBSTRUCTION.	Private aid.
15650 1205	- LIGHT 2	25-05-00.014N 081-04-57.793W	Fl R 4s	16	5	TR on dolphin.	
15655	- Daybeacon 1A	25-06-30.932N 081-05-08.391W				SG on dolphin.	
15660	- Daybeacon 4	25-05-14.231N 081-03-25.021W				TR on pile.	
15665	- LIGHT 5	25-05-46.673N 081-01-51.452W	Fl G 4s	16	5	SG on dolphin.	
	Florida Bay						
15670	Joe Kemp Channel Daybeacon 6	25-06-24.851N 080-58-36.398W				TR on pile.	
15675	Joe Kemp Channel Daybeacon 8	25-07-01.479N 080-57-17.323W				TR on pile.	
	Flamingo Channel						
15680	- LIGHT 9	25-07-25.234N 080-55-46.746W	Fl G 4s	16	5	SG on dolphin.	
15695	- Daybeacon 12	25-07-49.047N 080-55-38.905W				TR on pile.	
15705	- Buoy 14	25-08-12.603N 080-55-32.087W				Red nun.	
15710	- LIGHT 15	25-08-24.064N 080-55-26.596W	Fl G 2.5s	16	4	SG on dolphin.	
15715	- Daybeacon 16	25-08-19.649N 080-55-27.422W				TR on pile.	
15720	- Daybeacon 18	25-08-25.076N 080-55-19.261W				TR on pile.	
	Wilderness Waterway Coot Bay						
15730	Coot Bay Daybeacon 2	25-11-06.120N 080-54-43.599W				TR on pile.	
15755	Coot Bay Daybeacon 8	25-12-12.948N 080-55-36.723W				TR on pile.	
	Whitewater Bay						
15760	- Daybeacon 10	25-12-42.648N 080-55-51.423W				TR on pile.	
15770	- Daybeacon 14	25-14-20.076N 080-56-13.077W				TR on pile.	
15790	- Daybeacon 23	25-15-55.614N 080-58-11.949W				SG on pile.	
15795	- Daybeacon 25	25-15-57.618N 080-58-26.475W				SG on pile.	
15800	- Daybeacon 26	25-16-14.118N 080-58-35.457W				TR on pile.	
15825	- Daybeacon 34	25-17-40.206N 081-00-18.537W				TR on pile.	
15845	- Daybeacon 40	25-19-12.708N 081-01-49.611W				TR on pile.	

(1) No.	(2) Name and Location	(3) Position	(4) Characteristic	(5) Height	(6) Range	(7) Structure	(8) Remarks
			FLORIDA - Seventh District				
	EVERGLADES NATIONAL PARK (Chart 11433)						
	Florida Bay						
	Cormorant Pass						
15870	- Daybeacon 48	25-19-52.727N 081-03-20.638W				TR on pile.	
	Oyster Bay						
15885	- Daybeacon 53	25-19-36.368N 081-04-59.041W				SG on pile.	
15915	- Daybeacon 63	25-20-16.912N 081-05-53.700W				SG on pile.	
	Little Shark River						
15940	- Daybeacon 69	25-19-52.763N 081-07-14.906W				SG on pile.	
	Little Shark River Entrance						
15950	- LIGHT 1	25-19-21.164N 081-09-14.380W	Fl G 4s	16	5	SG on dolphin.	
15955	- Daybeacon 3	25-19-30.570N 081-08-57.752W				SG on pile.	
15960	- Daybeacon 4	25-19-38.062N 081-08-43.296W				TR on pile.	
	CHATHAM RIVER TO CLAM PASS (Chart 11429)						
	Indian Key Pass						
15965	- LIGHT IK	25-44-58.683N 081-29-54.304W	Mo (A) W	16	5	MR on pile.	
15970	- LIGHT 1 On South end of bank.	25-47-58.821N 081-28-04.300W	Fl G 4s	16	5	SG on pile.	
15975	- Daybeacon 3	25-48-20.745N 081-27-53.423W				SG on pile.	
15980	- LIGHT 4	25-48-39.525N 081-27-39.863W	Fl R 4s	16	5	TR on pile.	
15985	- Daybeacon 6	25-49-26.408N 081-26-38.242W				TR on pile.	
15990	- LIGHT 7	25-49-40.309N 081-26-23.843W	Fl G 4s	16	5	SG on pile.	
15995	- Daybeacon 9	25-49-39.102N 081-26-02.691W				SG on pile.	
16000	- Daybeacon 10	25-49-36.705N 081-25-48.037W				TR on pile.	
16005	- Daybeacon 11	25-49-37.425N 081-25-41.197W				SG on pile.	
16010	- Daybeacon 11A	25-49-38.377N 081-25-39.161W				SG on pile.	
16015	- LIGHT 12	25-49-36.719N 081-25-38.277W	Fl R 4s	16	5	TR on pile.	
16020	- Daybeacon 13	25-49-41.691N 081-25-35.979W				SG on pile.	
16025	- Daybeacon 14	25-49-52.049N 081-25-28.369W				TR on pile.	
16030	- LIGHT 15	25-49-58.350N 081-25-24.867W	Fl G 4s	16	5	SG on pile.	
16035	- Daybeacon 16	25-49-59.163N 081-25-17.950W				TR on pile.	
16040	- Daybeacon 17	25-50-03.987N 081-25-06.222W				SG on pile.	
16045	- Daybeacon 18	25-50-02.473N 081-25-05.419W				TR on pile.	
16050	- Daybeacon 20	25-50-07.401N 081-24-51.222W				TR on pile .	
16055	- LIGHT 22	25-50-11.373N 081-24-38.262W	Fl R 4s	16	5	TR on pile.	
16060	- Daybeacon 23	25-50-13.845N 081-24-37.175W				SG on pile.	
	Chokoloskee Bay Channel						
16065	- Daybeacon 24	25-50-20.334N 081-24-28.362W				TR on pile.	

(1) No.	(2) Name and Location	(3) Position	(4) Characteristic	(5) Height	(6) Range	(7) Structure	(8) Remarks
			FLORIDA - Seventh District				
	CHATHAM RIVER TO CLAM PASS (Chart 11429)						
	Indian Key Pass						
	Chokoloskee Bay Channel						
16070	- Daybeacon 25	25-50-27.624N 081-24-21.986W				SG on pile.	
16075	- Daybeacon 26	25-50-27.627N 081-24-20.808W				TR on pile.	
16080	- Daybeacon 27	25-50-43.299N 081-24-05.598W				SG on pile.	
16085	- LIGHT 28	25-50-42.621N 081-24-04.674W	Fl R 4s	12	5	TR on pile.	
16090	- Daybeacon 29	25-50-59.235N 081-23-48.024W				SG on pile.	
16095	- Daybeacon 30	25-50-58.791N 081-23-47.286W				TR on pile.	
16100	- Daybeacon 32	25-51-11.187N 081-23-34.236W				TR on pile.	
	National Park Service Boat Basin South Channel						
16105	- Daybeacon 1	25-49-48.310N 081-23-31.520W				SG on pile.	Private aid.
16110	- Daybeacon 2	25-49-46.910N 081-23-29.980W				TR on pile.	Private aid.
16115	- Daybeacon 3	25-50-03.170N 081-23-26.390W				SG on pile.	Private aid.
16120	- Daybeacon 4	25-50-15.950N 081-23-20.230W				TR on pile.	Private aid.
16125	- Daybeacon 5	25-50-32.680N 081-23-16.380W				SG on pile.	Private aid.
16130	- Daybeacon 6	25-50-31.050N 081-23-14.580W				TR on pile.	Private aid.
	National Park Service Boat Basin West Channel						
16135	- Daybeacon 1	25-51-07.470N 081-23-37.840W				SG on pile.	Private aid.
16140	- Daybeacon 2	25-51-06.080N 081-23-38.860W				TR on pile.	Private aid.
16145	- Daybeacon 4	25-50-55.962N 081-23-31.446W				TR on pile.	Private aid.
16150	- Daybeacon 5	25-50-48.330N 081-23-25.000W				SG on pile.	Private aid.
16155	- Daybeacon 6	25-50-41.550N 081-23-22.850W				TR on pile.	Private aid.
16160	- Daybeacon 7	25-50-42.380N 081-23-21.000W				SG on pile.	Private aid.
	Barron River Channel						
16165	- LIGHT 33	25-51-14.040N 081-23-32.001W	Fl G 4s	16	5	SG on pile.	
16170	- Daybeacon 34	25-51-12.003N 081-23-27.730W				TR on pile.	
16175	- Daybeacon 35	25-51-12.135N 081-23-22.290W				SG on pile.	
16180	- Daybeacon 37	25-51-14.151N 081-23-19.344W				SG on pile.	
16185	- Daybeacon 39	25-51-16.713N 081-23-18.864W				SG on pile.	
16190	- Daybeacon 41	25-51-26.499N 081-23-20.682W				SG on pile.	
16195	- Daybeacon 44	25-51-33.428N 081-23-14.037W				TR on pile.	
16200	- Daybeacon 46	25-51-46.588N 081-23-13.637W				TR on pile.	
16205	- Daybeacon 47	25-51-49.440N 081-23-19.341W				SG on pile.	
16210	- Daybeacon 50	25-51-53.009N 081-23-18.078W				TR on pile.	
16215	- Daybeacon 51	25-51-55.109N 081-23-19.500W				SG on pile.	

(1) No.	(2) Name and Location	(3) Position	(4) Characteristic	(5) Height	(6) Range	(7) Structure	(8) Remarks
			FLORIDA - Seventh District				
	CHATHAM RIVER TO CLAM PASS (Chart 11429)						
	Indian Key Pass						
	Barron River Channel						
16220	- Daybeacon 52	25-51-55.779N 081-23-15.666W				TR on pile.	
16225	- Daybeacon 53	25-52-00.903N 081-23-08.510W				SG on pile.	
16230	- Daybeacon 55	25-52-02.283N 081-23-06.960W				SG on pile.	
	LOSTMANS RIVER TO WIGGINS PASS (Chart 11430)						
	Gullivan Bay						
	Faka Union Channel						
16235	Port Of Islands Marina Daybeacon 3	25-50-45.365N 081-32-55.301W				SG on pile.	Private aid.
16240	Port Of Islands Marina Daybeacon 4	25-50-42.865N 081-32-36.300W				TR on pile.	Private aid.
16245	Port Of Islands Marina Daybeacon 5	25-50-59.864N 081-32-35.800W				SG on pile.	Private aid.
16250	Port Of Islands Marina Daybeacon 6	25-51-22.363N 081-32-12.299W				TR on pile.	Private aid.
16255	Port Of Islands Marina Daybeacon 8	25-51-44.362N 081-32-14.099W				TR on pile.	Private aid.
16260	Port Of Islands Marina Daybeacon 10	25-51-56.862N 081-32-12.299W				TR on pile.	Private aid.
16265	Port Of Islands Marina Daybeacon 11	25-52-02.361N 081-32-10.299W				SG on pile.	Private aid.
16270	Port Of Islands Marina Daybeacon 12	25-52-01.361N 081-32-03.299W				TR on pile.	Private aid.
16275	Port Of Islands Marina Daybeacon 13	25-52-05.461N 081-32-01.299W				SG on pile.	Private aid.
16280	Port Of Islands Marina Daybeacon 15	25-52-18.261N 081-32-03.299W				SG on pile.	Private aid.
16285	Port Of Islands Marina Daybeacon 17	25-52-37.260N 081-31-45.298W				SG on pile.	Private aid.
16290	Port Of Islands Marina Daybeacon 19	25-53-02.859N 081-31-45.298W				SG on pile.	Private aid.
16300	Port Of Islands Marina Daybeacon 23	25-53-26.358N 081-31-31.797W				SG on pile.	Private aid.
16305	Port Of Islands Marina Daybeacon 24	25-53-29.358N 081-31-25.797W				TR on pile.	Private aid.
16310	Port Of Islands Marina Daybeacon 26	25-53-31.858N 081-31-20.297W				TR on pile.	Private aid.
16315	Port Of Islands Marina Daybeacon 27	25-53-33.858N 081-31-16.797W				SG on pile.	Private aid.
16320	Port Of Islands Marina Daybeacon 28	25-53-33.558N 081-31-13.897W				TR on pile.	Private aid.
16325	Port Of Islands Marina Daybeacon 29	25-53-36.358N 081-31-15.797W				SG on pile.	Private aid.
16330	Port Of Islands Marina Daybeacon 31	25-53-39.857N 081-31-14.397W				TR on pile.	Private aid.
16335	Port Of Islands Marina Daybeacon 32	25-53-39.257N 081-31-12.397W				TR on pile.	Private aid.
16340	Port Of Islands Marina Daybeacon 33	25-53-42.857N 081-31-12.797W				SG on pile.	Private aid.
16345	Port Of Islands Marina Daybeacon 34	25-53-41.257N 081-31-10.797W				TR on pile.	Private aid.
16350	Port Of Islands Marina Daybeacon 35	25-53-45.357N 081-31-10.297W				SG on pile.	Private aid.
16355	Port Of Islands Marina Daybeacon 36	25-53-44.857N 081-31-08.097W				TR on pile.	Private aid.
16360	Port Of Islands Marina Daybeacon 37	25-53-47.357N 081-31-08.297W				SG on pile.	Private aid.
16365	Port Of Islands Marina Daybeacon 38	25-53-47.357N 081-31-06.297W				TR on pile.	Private aid.
16370	Port Of Islands Marina Daybeacon 39	25-53-50.357N 081-31-06.297W				SG on pile.	Private aid.

(1) No.	(2) Name and Location	(3) Position	(4) Characteristic	(5) Height	(6) Range	(7) Structure	(8) Remarks
			FLORIDA - Seventh District				
	LOSTMANS RIVER TO WIGGINS PASS (Chart 11430)						
	Gullivan Bay						
	Faka Union Channel						
16375	Port Of Islands Marina Daybeacon 41	25-53-53.157N 081-31-04.797W				SG on pile.	Private aid.
16380	Port Of Islands Marina Daybeacon 42	25-53-52.357N 081-31-02.796W				TR on pile.	Private aid.
16385	Port Of Islands Marina Daybeacon 43	25-53-55.257N 081-31-02.796W				TR on pile.	Private aid.
16390	Port Of Islands Marina Daybeacon 44	25-53-54.357N 081-31-00.396W				TR on pile.	Private aid.
	Blackwater River						
16480	- Daybeacon 2	25-55-03.356N 081-36-45.305W				TR on pile.	Private aid.
16485	- Daybeacon 4	25-55-14.356N 081-36-35.305W				TR on pile.	Private aid.
16500	- Daybeacon 9	25-55-30.355N 081-36-37.305W				SG on pile.	Private aid.
16505	- Daybeacon 10	25-55-29.355N 081-36-32.305W				TR on pile.	Private aid.
16510	- Daybeacon 11	25-55-34.355N 081-36-25.304W				SG on pile.	Private aid.
16515	- Daybeacon 12	25-55-35.355N 081-36-19.304W				TR on pile.	Private aid.
16520	- Daybeacon 13	25-55-50.354N 081-36-01.304W				SG on pile.	Private aid.
16525	- Daybeacon 14	25-55-49.354N 081-35-56.303W				TR on pile.	Private aid.
16530	- Daybeacon 15	25-55-55.354N 081-35-50.303W				SG on pile.	Private aid.
16535	- Daybeacon 16	25-56-00.354N 081-35-43.303W				TR on pile.	Private aid.
16540	- Daybeacon 17	25-56-06.353N 081-35-40.303W				SG on pile.	Private aid.
16555	- Daybeacon 22	25-56-19.353N 081-35-28.303W				TR on pile.	Private aid.
16560	- Daybeacon 23	25-56-58.351N 081-35-15.302W				SG on pile.	Private aid.
16565	- Daybeacon 24	25-57-29.350N 081-35-01.301W				TR on pile.	Private aid.
16570	- Daybeacon 25	25-57-36.350N 081-34-59.301W				SG on pile.	Private aid.
16580	- Daybeacon 28	25-57-35.350N 081-35-07.301W				TR on pile.	Private aid.
16585	- Daybeacon 30	25-57-49.349N 081-35-11.301W				TR on pile.	Private aid.
16590	- Daybeacon 31	25-57-46.349N 081-35-09.301W				SG on pile.	Private aid.
16595	- Daybeacon 33	25-57-51.349N 081-35-18.302W				SG on pile.	Private aid.
16600	- Daybeacon 35	25-57-56.349N 081-35-18.302W				SG on pile.	Private aid.
16605	- Daybeacon 36	25-58-03.349N 081-35-20.302W				TR on pile.	Private aid.
16610	- Daybeacon 38	25-58-04.349N 081-35-24.302W				TR on pile.	Private aid.
16615	- Daybeacon 39	25-58-02.349N 081-35-27.302W				SG on pile.	Private aid.
16620	- Daybeacon 41	25-58-04.349N 081-35-30.302W				SG on pile.	Private aid.
16625	- Daybeacon 43	25-58-06.349N 081-35-31.302W				SG on pile.	Private aid.
16630	- Daybeacon 45	25-58-09.349N 081-35-33.302W				SG on pile.	Private aid.
16635	- Daybeacon 47	25-58-12.349N 081-35-31.302W				SG on pile.	Private aid.

(1) No.	(2) Name and Location	(3) Position	(4) Characteristic	(5) Height	(6) Range	(7) Structure	(8) Remarks
			FLORIDA - Seventh District				
	LOSTMANS RIVER TO WIGGINS PASS (Chart 11430)						
	Gullivan Bay						
	Blackwater River						
16640	- Daybeacon 48	25-58-17.348N 081-35-30.302W				TR on pile.	Private aid.
16645	- Daybeacon 49	25-58-25.348N 081-35-35.302W				SG on pile.	Private aid.
16660	- Daybeacon 54	25-58-43.347N 081-35-25.301W				TR on pile.	Private aid.
16665	- Daybeacon 56	25-58-55.347N 081-35-30.302W				TR on pile.	Private aid.
	Caxambas Bay						
16670	COON KEY LIGHT	25-52-54.210N 081-37-56.007W	Fl W 4s	22	6	NR on pile.	
16672	Coon Key Shoal Daybeacon	25-53-44.580N 081-38-26.220W				NW on pile worded DANGER SHOAL.	Private aid.
16675	- South Approach Daybeacon 2	25-53-06.495N 081-38-36.275W				TR on pile.	Private aid.
16680	- South Approach Daybeacon 4	25-53-18.900N 081-39-16.080W				TR on pile.	Private aid.
16685	- Daybeacon 1	25-54-00.003N 081-39-36.462W				SG on pile.	Private aid.
16690	- Daybeacon 3	25-53-58.260N 081-40-33.561W				SG on pile.	Private aid.
16695	- Daybeacon 5	25-53-58.140N 081-40-57.561W				SG on pile.	Private aid.
16700	- Daybeacon 6	25-54-03.300N 081-41-18.561W				TR on pile.	Private aid.
16705	- Daybeacon 7	25-53-58.630N 081-41-21.773W				SG on pile.	Private aid.
16710	- Daybeacon 8	25-54-06.138N 081-41-32.423W				TR on pile.	Private aid.
16715	- Daybeacon 11	25-54-08.943N 081-41-37.845W				SG on pile.	Private aid.
16720	- Daybeacon 13	25-54-15.420N 081-41-38.301W				SG on pile.	Private aid.
16725	- Daybeacon 14	25-54-17.820N 081-41-36.501W				TR on pile.	Private aid.
16730	- Daybeacon 15	25-54-20.168N 081-41-37.565W				SG on pile.	Private aid.
16735	- Daybeacon 16	25-54-22.905N 081-41-35.247W				TR on pile.	Private aid.
16740	- Daybeacon 17	25-54-23.850N 081-41-37.887W				SG on pile.	Private aid.
16745	- Daybeacon 18	25-54-32.730N 081-41-36.747W				TR on pile.	Private aid.
16750	- Daybeacon 19	25-54-28.110N 081-41-40.347W				SG on pile.	Private aid.
	Horrs Island North Channel						
16755	- Daybeacon 1	25-54-29.359N 081-41-33.313W				SG on pile.	Private aid.
16760	- Daybeacon 2	25-54-26.359N 081-41-36.313W				TR on pile.	Private aid.
16765	- Daybeacon 3	25-54-27.359N 081-41-29.313W				SG on pile.	Private aid.
16770	- Daybeacon 4	25-54-25.359N 081-41-32.313W				TR on pile.	Private aid.
16775	- Daybeacon 5	25-54-25.359N 081-41-25.313W				SG on pile.	Private aid.
16780	- Daybeacon 6	25-54-23.359N 081-41-29.313W				TR on pile.	Private aid.
16785	- Daybeacon 7	25-54-22.359N 081-41-22.313W				SG on pile.	Private aid.
16790	- Daybeacon 8	25-54-21.359N 081-41-25.313W				TR on pile.	Private aid.

(1) No.	(2) Name and Location	(3) Position	(4) Characteristic	(5) Height	(6) Range	(7) Structure	(8) Remarks
			FLORIDA - Seventh District				
	LOSTMANS RIVER TO WIGGINS PASS (Chart 11430)						
	Gullivan Bay						
	Snook Hole Channel						
16790.01	- Daybeacon 1	25-52-55.660N 081-40-52.669W				SG on pile.	Private aid.
16790.02	- Daybeacon 2	25-53-17.184N 081-41-08.974W				TR on pile.	Private aid.
16790.03	- Daybeacon 3	25-53-24.990N 081-41-27.543W				SG on pile.	Private aid.
16790.04	- Daybeacon 4	25-53-33.356N 081-41-41.375W				TR on pile.	Private aid.
16790.05	- Daybeacon 5	25-53-37.761N 081-41-47.095W				SG on pile.	Private aid.
16790.06	- Daybeacon 8	25-53-35.028N 081-41-58.823W				TR on pile.	Private aid.
16790.07	- Daybeacon 9	25-53-34.283N 081-42-15.726W				SG on pile.	Private aid.
	Cape Romano						
16792	- Channel Daybeacon 2	25-50-46.680N 081-40-38.280W				TR on pile.	Private aid.
16792.1	- Channel Daybeacon 4	25-50-54.240N 081-40-34.932W				TR on pile.	Private aid.
16792.2	- Channel Daybeacon 6	25-51-08.880N 081-40-24.300W				TR on pile.	Private aid.
16792.3	- Channel Daybeacon 8	25-51-21.840N 081-40-16.560W				TR on pile.	Private aid.
16792.4	- Channel Daybeacon 9	25-51-24.900N 081-40-19.440W				SG on pile.	Private aid.
16792.5	- Channel Daybeacon 10	25-51-44.280N 081-40-08.100W				TR on pile.	Private aid.
16792.6	- Channel Daybeacon 12	25-51-55.080N 081-40-04.260W				TR on pile.	Private aid.
16792.7	- Channel Daybeacon 13	25-51-56.760N 081-40-07.920W				SG on pile.	Private aid.
16792.8	- Channel Daybeacon 14	25-52-10.860N 081-40-05.940W				TR on pile.	Private aid.
16792.9	- Channel Daybeacon 16	25-52-31.560N 081-40-19.320W				TR on pile.	Private aid.
16793	- Channel Daybeacon 17	25-52-44.460N 081-40-19.140W				SG on pile.	Private aid.
16793.1	- Channel Daybeacon 19	25-52-59.160N 081-40-02.820W				SG on pile.	Private aid.
16793.2	- Channel Daybeacon 20	25-53-09.600N 081-39-42.060W				TR on pile.	Private aid.
16793.3	- Channel Daybeacon 21	25-53-20.040N 081-39-27.540W				SG on pile.	Private aid.
	Big Marco River						
16795	- Daybeacon 2	25-54-00.855N 081-38-15.455W				TR on pile.	Private aid.
16800	- Daybeacon 3	25-54-37.755N 081-38-17.135W				SG on pile.	Private aid.
16805	- Daybeacon 4	25-54-54.180N 081-38-20.518W				TR on pile.	Private aid.
16810	- Daybeacon 6	25-55-13.944N 081-38-28.886W				TR on pile.	Private aid.
16815	- Daybeacon 7	25-55-34.289N 081-38-35.280W				SG on pile.	Private aid.
16820	- Daybeacon 8	25-55-40.586N 081-38-44.198W				TR on pile.	Private aid.
16825	- Daybeacon 10	25-55-36.677N 081-39-01.691W				TR on pile.	Private aid.
16830	- Daybeacon 12	25-55-49.289N 081-39-12.240W				TR on pile.	Private aid.
	Moran's Marina Channel						
16835	- Daybeacon 1	25-56-01.200N 081-39-16.000W				SG on pile.	Private aid.

(1) No.	(2) Name and Location	(3) Position	(4) Characteristic	(5) Height	(6) Range	(7) Structure	(8) Remarks
			FLORIDA - Seventh District				
	LOSTMANS RIVER TO WIGGINS PASS (Chart 11430)						
	Gullivan Bay						
	Moran's Marina Channel						
16840	- Daybeacon 2	25-56-02.500N 081-39-16.800W				TR on pile.	Private aid.
16845	- Daybeacon 3	25-56-00.900N 081-39-18.100W				SG on pile.	Private aid.
16850	- Daybeacon 4	25-56-02.100N 081-39-18.000W				TR on pile.	Private aid.
	Big Marco River						
16855	- Daybeacon 15	25-56-04.421N 081-39-14.054W				SG on pile.	Private aid.
16860	- Daybeacon 16	25-56-36.435N 081-39-16.945W				TR on pile.	Private aid.
16865	- Daybeacon 17	25-56-41.385N 081-39-45.995W				SG on pile.	Private aid.
16870	- Daybeacon 18	25-57-05.746N 081-40-04.458W				TR on pile.	Private aid.
16875	- Daybeacon 20	25-57-11.343N 081-40-28.697W				TR on pile.	Private aid.
16880	- Daybeacon 21	25-57-04.449N 081-40-42.993W				SG on pile.	Private aid.
16885	- Daybeacon 22	25-57-05.945N 081-40-54.125W				TR on pile.	Private aid.
16890	- Daybeacon 24	25-57-09.785N 081-41-13.085W				TR on pile.	Private aid.
16895	- Daybeacon 25	25-57-19.650N 081-41-30.903W				SG on pile.	Private aid.
16900	- Daybeacon 26	25-57-41.219N 081-42-32.046W				TR on pile.	Private aid.
	Addison Bay						
16901.1	- Daybeacon 1	25-58-03.030N 081-40-32.950W				SG on pile.	Private aid.
16901.2	- Daybeacon 2	25-58-03.870N 081-40-32.610W				TR on pile.	Private aid.
16901.3	- Daybeacon 3	25-57-59.120N 081-41-10.760W				SG on pile.	Private aid.
16901.4	- Daybeacon 4	25-58-00.010N 081-41-10.640W				TR on pile.	Private aid.
16901.5	- Daybeacon 5	25-57-57.380N 081-41-50.280W				SG on pile.	Private aid.
16901.6	- Daybeacon 6	25-57-58.010N 081-41-50.750W				TR on pile.	Private aid.
16901.7	- Daybeacon 7	25-57-52.250N 081-42-17.240W				SG on pile.	Private aid.
16901.8	- Daybeacon 8	25-57-53.340N 081-42-17.190W				TR on pile.	Private aid.
	Gullivan Bay						
	Caxambas Pass						
16910	- Daybeacon 1	25-54-14.000N 081-44-05.000W				SG on pile.	Private aid.
16915	- Daybeacon 2	25-54-15.000N 081-44-07.000W				TR on pile.	Private aid.
16917	Caxambas Breakwater North Obstruction Daybeacon	25-54-35.555N 081-43-52.318W				NW on pile worded DANGER BREAKWATER.	Private aid.
16917.5	CAXAMBAS BREAKWATER NORTH OBSTRUCTION LIGHT	25-54-34.712N 081-43-52.762W	Fl W 4s			NW on pile worded DANGER BREAKWATER.	Private aid.
16917.7	Caxambas Breakwater C Obstruction Daybeacon	25-54-33.712N 081-43-52.581W				NW on pile worded DANGER BREAKWATER.	Private aid.
16917.8	CAXAMBAS BREAKWATER C OBSTRUCTION LIGHT	25-54-32.708N 081-43-52.298W	Fl W 4s			NW on pile worded DANGER BREAKWATER.	Private aid.

(1) No.	(2) Name and Location	(3) Position	(4) Characteristic	(5) Height	(6) Range	(7) Structure	(8) Remarks
			FLORIDA - Seventh District				
	LOSTMANS RIVER TO WIGGINS PASS (Chart 11430)						
	Gullivan Bay						
	Caxambas Pass						
16917.9	Caxambas Breakwater Obstruction Daybeacon	25-54-31.708N 081-43-52.116W				NW on pile worded DANGER BREAKWATER.	Private aid.
16918	CAXAMBAS BREAKWATER SOUTH OBSTRUCTION LIGHT	25-54-30.704N 081-43-52.833W	Fl W 4s			NW on pile worded DANGER BREAKWATER.	Private aid.
16918.5	Caxambas Breakwater South Obstruction Daybeacon	25-54-29.875N 081-43-52.379W				NW on pile worded DANGER BREAKWATER.	Private aid.
16920	- Daybeacon 3	25-54-23.000N 081-43-52.000W				SG on pile.	Private aid.
16925	- Daybeacon 4	25-54-20.000N 081-43-50.000W				TR on pile.	Private aid.
16930	- Daybeacon 6	25-54-29.000N 081-43-31.000W				TR on pile.	Private aid.
16935	- Daybeacon 8	25-54-29.259N 081-42-56.905W				TR on pile.	Private aid.
16940	- Daybeacon 10	25-54-28.979N 081-42-39.055W				TR on pile.	Private aid.
	Capri Pass						
16945	- LIGHT 2	25-58-15.194N 081-46-16.626W	Fl R 2.5s	16	5	TR on pile.	
16955	- LIGHT 3	25-58-33.487N 081-45-22.549W	Fl G 4s	16	5	SG on pile.	
16960	- LIGHT 4	25-58-25.615N 081-45-22.199W	Fl R 4s	16	5	TR on pile.	
16961	South Point North Obstruction Daybeacon	25-57-40.000N 081-44-54.000W				NW on pile worded DANGER SUBMERGED T-GROIN.	Private aid.
16962	South Point S. Obstruction Daybeacon	25-57-34.000N 081-45-01.000W				NW on pile worded DANGER SUBMERGED T-GROIN.	Private aid.
16965	- Daybeacon 5	25-58-29.667N 081-45-01.779W				SG on pile.	
16970	- LIGHT 6	25-58-23.888N 081-44-51.313W	Fl R 2.5s	16	5	TR on pile.	
16975	- Daybeacon 7	25-58-26.475N 081-44-42.037W				SG on pile.	
16980	- Daybeacon C	25-58-23.205N 081-44-38.797W				JG on pile.	
16983	- Daybeacon 8	25-58-16.177N 081-44-35.993W				TR on pile.	
16985	- LIGHT 9	25-58-19.254N 081-44-36.073W	Q G	16	5	SG on pile.	
16986	Royal Marco Point North Obstruction Daybeacon	25-58-12.000N 081-44-25.000W				NW on pile worded DANGER SUBMERGED T-GROIN.	Private aid.
16987	Royal Marco Point S. Obst. Daybeacon	25-58-06.000N 081-44-30.000W				NW on pile worded DANGER SUBMERGED T-GROIN.	Private aid.
16990	- Daybeacon 11	25-58-25.452N 081-44-23.582W				SG on pile.	
16995	- LIGHT 12	25-58-28.330N 081-44-05.280W	Fl R 4s	16	5	TR on pile.	
17000	- LIGHT 14	25-58-28.719N 081-43-48.561W	Fl R 2.5s	13	5	TR on pile.	
17005	- Daybeacon 15	25-58-17.726N 081-43-26.126W				SG on pile.	
	Collier Bay						
17010	- Daybeacon 2	25-58-03.651N 081-43-52.915W				TR on pile.	Private aid.

(1) No.	(2) Name and Location	(3) Position	(4) Characteristic	(5) Height	(6) Range	(7) Structure	(8) Remarks
			FLORIDA - Seventh District				
	LOSTMANS RIVER TO WIGGINS PASS (Chart 11430)						
	Capri Pass						
	Collier Bay						
17015	- Daybeacon 3	25-57-45.000N 081-44-06.000W				SG on pile.	Private aid.
17020	- Daybeacon 4	25-57-49.452N 081-44-08.815W				TR on pile.	Private aid.
17025	- Daybeacon 5	25-57-45.000N 081-44-11.000W				SG on pile.	Private aid.
17035	- Daybeacon 6	25-57-41.452N 081-44-16.115W				TR on pile.	Private aid.
17040	- Daybeacon 7	25-57-37.353N 081-44-12.415W				SG on pile.	Private aid.
	Capri Pass						
17045	- Shoal Daybeacon A	25-58-10.108N 081-43-29.923W				NW on pile worded DANGER SHOAL.	
17050	- Shoal Daybeacon B	25-58-09.266N 081-43-26.666W				NW on pile worded DANGER SHOAL.	
	Factory Bay						
17055	- West Channel Daybeacon 1	25-58-15.000N 081-43-33.000W				SG on pile.	Private aid.
17060	- West Channel Daybeacon 3	25-58-06.000N 081-43-33.000W				SG on pile.	Private aid.
17065	- West Channel Daybeacon 5	25-57-58.000N 081-43-32.000W				SG on pile.	Private aid.
17070	- E Channel Daybeacon 2	25-58-05.000N 081-43-20.000W				TR on pile.	Private aid.
17075	- E Channel Daybeacon 4	25-57-55.000N 081-43-26.000W				TR on pile.	Private aid.
17080	- E Channel Daybeacon 6	25-57-53.000N 081-43-30.000W				TR on pile.	Private aid.
17085	MARCO ISLAND YACHT CLUB OBSTRUCTION LIGHT	25-57-43.200N 081-42-44.500W	Fl W 2s			On pier.	Private aid.
	Big Marco Pass - Gordon Pass						
17087	Big Marco Pass Obstruction Daybeacon A	25-57-34.860N 081-45-01.620W				NW on pile worded DANGER SUBMERGED T-GROIN.	Private aid.
17087.1	Big Marco Pass Obstruction Daybeacon B	25-57-47.437N 081-44-47.491W				NW on pile worded DANGER SUBMERGED T-GROIN.	Private aid.
17087.2	Big Marco Pass Obstruction Daybeacon C	25-58-06.540N 081-44-31.560W				NW on pile worded DANGER SUBMERGED T-GROIN.	Private aid.
17087.3	Big Marco Pass Obstruction Daybeacon D	25-58-19.260N 081-44-17.880W				NW on pile worded DANGER SUBMERGED T-GROIN.	Private aid.
17087.4	BIG MARCO PASS OBSTRUCTION LIGHT E	25-58-27.120N 081-43-59.946W	Fl W 4s			NW on pile worded DANGER SUBMERGED JETTY.	Private aid.
17090	Big Marco Pass-Gordon Pass Daybeacon 1	25-58-27.734N 081-44-36.659W				SG on pile.	
17095	Big Marco Pass-Gordon Pass Daybeacon 2	25-58-35.611N 081-44-27.960W				TR on pile.	
17100	Big Marco Pass-Gordon Pass Daybeacon 1A	25-58-36.528N 081-44-28.907W				SG on pile.	
	Isles of Capri						
17105	- Daybeacon 2	25-58-45.500N 081-44-14.500W				TR on pile.	Private aid.
17110	- Daybeacon 3	25-58-49.400N 081-44-13.300W				SG on pile.	Private aid.
17115	- Daybeacon 4	25-58-58.000N 081-44-05.300W				TR on pile.	Private aid.

(1) No.	(2) Name and Location	(3) Position	(4) Characteristic	(5) Height	(6) Range	(7) Structure	(8) Remarks
			FLORIDA - Seventh District				
	LOSTMANS RIVER TO WIGGINS PASS (Chart 11430)						
	Big Marco Pass - Gordon Pass						
	Isles of Capri						
17120	- Daybeacon 5	25-59-01.800N 081-44-04.200W				SG on pile.	Private aid.
17125	- Daybeacon 6	25-59-05.600N 081-43-56.600W				TR on pile.	Private aid.
17135	- Daybeacon 8	25-59-06.400N 081-43-48.000W				TR on pile.	Private aid.
17140	- Daybeacon 9	25-59-08.500N 081-43-48.000W				SG on pile.	Private aid.
17145	- Daybeacon 10	25-59-07.800N 081-43-41.300W				TR on pile.	Private aid.
17150	- Daybeacon 11	25-59-09.000N 081-43-41.400W				SG on pile.	Private aid.
	Big Marco Pass - Gordon Pass						
17160	Big Marco Pass-Gordon Pass Daybeacon 2A	25-58-47.671N 081-44-17.580W				TR on pile.	
17165	Big Marco Pass-Gordon Pass Daybeacon 3	25-58-44.252N 081-44-20.946W				SG on pile.	
17167	Big Marco Pass-Gordon Pass Daybeacon 3A	25-58-50.321N 081-44-20.427W				SG on pile.	
17170	Big Marco Pass-Gordon Pass Daybeacon 5	25-59-05.341N 081-44-24.791W				SG on pile.	
17175	Big Marco Pass-Gordon Pass Daybeacon 6	25-59-19.623N 081-44-28.604W				TR on pile.	
17180	Big Marco Pass-Gordon Pass Daybeacon 7	25-59-27.866N 081-44-32.235W				SG on pile.	
17185	Big Marco Pass-Gordon Pass Daybeacon 12	25-59-48.260N 081-44-36.127W				TR on pile.	
17190	Big Marco Pass-Gordon Pass Daybeacon 13	25-59-51.467N 081-44-38.609W				SG on pile.	
17195	Big Marco Pass-Gordon Pass Daybeacon 14	25-59-53.220N 081-44-30.861W				TR on pile.	
17200	Big Marco Pass-Gordon Pass Daybeacon 15	26-00-00.589N 081-44-19.961W				SG on pile.	
17205	Big Marco Pass-Gordon Pass Daybeacon 16	26-00-11.403N 081-44-13.304W				TR on pile.	
17210	Big Marco Pass-Gordon Pass Daybeacon 17	26-00-24.781N 081-44-20.149W				SG on pile.	
17215	Big Marco Pass-Gordon Pass Daybeacon 18	26-00-25.695N 081-44-19.055W				TR on pile.	
17220	Big Marco Pass-Gordon Pass Daybeacon 18A	26-00-38.823N 081-44-30.824W				TR on pile.	
17225	Big Marco Pass-Gordon Pass Daybeacon 19	26-00-38.842N 081-44-32.410W				SG on pile.	
17230	Big Marco Pass-Gordon Pass Daybeacon 20	26-00-46.623N 081-44-36.884W				TR on pile.	
17235	Big Marco Pass-Gordon Pass Daybeacon 21	26-00-47.169N 081-44-39.573W				SG on pile.	
	Hall Bay Channel						
17235.01	- Daybeacon 1	26-01-14.666N 081-44-23.346W				SG on pile.	Private aid.
17235.02	- Daybeacon 2	26-01-13.823N 081-44-22.370W				TR on pile.	Private aid.
17235.03	- Daybeacon 3	26-01-31.704N 081-44-12.737W				SG on pile.	Private aid.
17235.04	- Daybeacon 4	26-01-30.979N 081-44-11.950W				TR on pile.	Private aid.
17235.05	- Daybeacon 5	26-01-46.489N 081-43-48.371W				SG on pile.	Private aid.
17235.06	- Daybeacon 6	26-01-45.172N 081-43-48.534W				TR on pile.	Private aid.
17235.07	- Daybeacon 7	26-02-00.537N 081-43-20.029W				SG on pile.	Private aid.
17235.08	- Daybeacon 8	26-01-59.925N 081-43-19.275W				TR on pile.	Private aid.

(1) No.	(2) Name and Location	(3) Position	(4) Characteristic	(5) Height	(6) Range	(7) Structure	(8) Remarks
			FLORIDA - Seventh District				
	LOSTMANS RIVER TO WIGGINS PASS (Chart 11430)						
	Big Marco Pass - Gordon Pass						
17235.5	Big Marco Pass-Gordon Pass Daybeacon 22	26-00-49.112N 081-44-40.183W				TR on pile.	
17240	Big Marco Pass-Gordon Pass Daybeacon 23	26-00-47.023N 081-44-43.549W				SG on pile.	
17250	Big Marco Pass-Gordon Pass Daybeacon 25	26-00-46.783N 081-44-53.231W				SG on pile.	
17255	Big Marco Pass-Gordon Pass Daybeacon 26	26-00-48.418N 081-44-56.976W				TR on pile.	
17260	Big Marco Pass-Gordon Pass Daybeacon 27	26-00-49.021N 081-45-01.962W				SG on pile.	
17265	Big Marco Pass-Gordon Pass Daybeacon 27A	26-00-53.092N 081-45-13.797W				SG on pile.	
17270	Big Marco Pass-Gordon Pass Daybeacon 28	26-00-54.540N 081-45-12.921W				TR on pile.	
17275	Big Marco Pass-Gordon Pass Daybeacon 28A	26-00-53.439N 081-45-28.807W				TR on pile.	
17280	Big Marco Pass-Gordon Pass Daybeacon 29	26-00-53.466N 081-45-31.193W				SG on pile.	
17285	Big Marco Pass-Gordon Pass Daybeacon 30	26-00-59.550N 081-45-35.487W				TR on pile.	
17290	Big Marco Pass-Gordon Pass Daybeacon 30A	26-01-05.687N 081-45-42.423W				TR on pile.	
17295	Big Marco Pass-Gordon Pass Daybeacon 31	26-01-05.850N 081-45-43.947W				SG on pile.	
17300	Big Marco Pass-Gordon Pass Daybeacon 33	26-01-08.790N 081-45-47.607W				SG on pile.	
17305	Big Marco Pass-Gordon Pass Daybeacon 34	26-01-11.520N 081-45-48.304W				TR on pile.	
17310	Big Marco Pass-Gordon Pass Daybeacon 36	26-01-25.363N 081-45-55.129W				TR on pile.	
17315	Big Marco Pass-Gordon Pass Daybeacon 38	26-01-36.878N 081-45-57.789W				TR on pile.	
17320	Big Marco Pass-Gordan Pass Daybeacon 40	26-01-58.049N 081-46-08.631W				TR on pile.	
17325	Big Marco Pass-Gordon Pass Daybeacon 42	26-02-11.129N 081-46-13.629W				TR on pile.	
17330	Big Marco Pass-Gordon Pass Daybeacon 44	26-02-20.131N 081-46-27.300W				TR on pile.	
17335	Big Marco Pass-Gordon Pass Daybeacon 46	26-02-29.184N 081-46-29.065W				TR on pile.	
17340	Big Marco Pass-Gordon Pass Daybeacon 47	26-02-33.708N 081-46-30.344W				SG on pile.	
17345	Big Marco Pass-Gordon Pass Daybeacon 48	26-02-37.277N 081-46-30.551W				TR on pile.	
17350	Big Marco Pass-Gordon Pass Daybeacon 49	26-02-50.868N 081-46-38.984W				SG on pile.	
17355	Big Marco Pass-Gordon Pass Daybeacon 50	26-03-06.945N 081-46-45.771W				TR on pile.	
17360	Big Marco Pass-Gordon Pass Daybeacon 51	26-03-07.530N 081-46-47.455W				SG on pile.	
17365	Big Marco Pass-Gordon Pass Daybeacon 52	26-03-23.263N 081-46-43.511W				TR on pile.	
17370	Big Marco Pass-Gordon Pass Daybeacon 53	26-03-36.350N 081-46-42.232W				SG on pile.	
17375	Big Marco Pass-Gordon Pass Daybeacon 54	26-03-41.980N 081-46-40.346W				TR on pile.	
17380	Big Marco Pass-Gordon Pass Daybeacon 55	26-03-48.361N 081-46-40.194W				SG on pile.	
17385	Big Marco Pass-Gordon Pass Daybeacon 56	26-03-48.332N 081-46-38.983W				TR on pile.	
17390	Big Marco Pass-Gordon Pass Daybeacon 57	26-04-00.543N 081-46-42.330W				SG on pile.	
17395	Big Marco Pass-Gordon Pass Daybeacon 58	26-04-00.984N 081-46-41.126W				TR on pile.	

(1) No.	(2) Name and Location	(3) Position	(4) Characteristic	(5) Height	(6) Range	(7) Structure	(8) Remarks
			FLORIDA - Seventh District				
	LOSTMANS RIVER TO WIGGINS PASS (Chart 11430)						
	Big Marco Pass - Gordon Pass						
17400	Big Marco Pass-Gordon Pass Daybeacon 60	26-04-14.563N 081-46-49.031W				TR on pile.	
17405	Big Marco Pass-Gordon Pass Daybeacon 62	26-04-30.989N 081-46-58.440W				TR on pile.	
17410	Big Marco Pass-Gordon Pass Daybeacon 64	26-04-42.089N 081-47-04.980W				TR on pile.	
17415	Big Marco Pass-Gordon Pass Daybeacon 65	26-04-41.803N 081-47-06.071W				SG on pile.	
17420	Big Marco Pass-Gordon Pass Daybeacon 66	26-05-02.609N 081-47-08.820W				TR on pile.	
17420.5	Big Marco Pass-Gordon Pass Daybeacon 67	26-05-02.346N 081-47-10.069W				SG on pile.	
17425	Big Marco Pass-Gordon Pass Daybeacon 68	26-05-21.137N 081-47-11.471W				TR on pile.	
17430	Big Marco Pass-Gordon Pass Daybeacon 69	26-05-21.660N 081-47-13.055W				SG on pile.	
17435	Big Marco Pass-Gordon Pass Daybeacon 71	26-05-40.268N 081-47-12.725W				SG on pile.	
17440	Big Marco Pass-Gordon Pass Daybeacon 73	26-05-58.951N 081-47-12.592W				SG on pile.	
17445	Big Marco Pass-Gordon Pass Junction Daybeacon G	26-06-03.883N 081-47-13.069W				JR on pile.	
	Gordon Pass Channel						
17453	- Daybeacon 1	26-05-30.032N 081-48-26.432W				SG on pile.	
17455	- LIGHT 2	26-05-27.524N 081-48-26.558W	Fl R 4s		4	TR on pile.	
17460	- LIGHT 3	26-05-31.805N 081-48-17.670W	Q G		4	SG on pile.	
17465	- LIGHT 4	26-05-29.704N 081-48-16.503W	Q R	17	4	TR on pile.	
17470	- Daybeacon 5	26-05-34.669N 081-47-58.890W				SG on pile.	
17480.02	Gordon Pass South Obstruction Buoy	26-05-40.620N 081-48-08.900W				White can with open orange diamond worded DANGER SUBMERGED T-GROIN.	Private aid.
17480.03	Keewaydin Island Danger Day Beacon A	26-05-18.990N 081-48-03.610W				NW on pile worded DANGER SUBMERGED ROCK.	Private aid.
17480.04	Keewaydin Island Danger Day Beacon B	26-05-12.980N 081-48-00.880W				NW on pile worded DANGER SUBMERGED ROCK.	Private aid.
17480.05	Keewaydin Island Danger Day Beacon C	26-05-19.040N 081-48-02.430W				NW on pile worded DANGER SUBMERGED ROCK.	Private aid.
17480.06	Keewaydin Island Danger Day Beacon D	26-05-14.310N 081-47-59.210W				NW on pile worded DANGER SUBMERGED ROCK.	Private aid.
17485	- Daybeacon 7	26-05-35.318N 081-47-57.243W				SG on pile.	
17490	- LIGHT 6	26-05-33.790N 081-47-54.987W	Fl R 4s	16	5	TR on pile.	
17500	- Daybeacon 8	26-05-44.189N 081-47-52.560W				TR on pile.	
17505	- LIGHT 9	26-05-48.197N 081-47-54.304W	Fl G 4s	16	5	SG on pile.	
17510	- Daybeacon 10	26-05-48.171N 081-47-50.512W				TR on pile.	

(1) No.	(2) Name and Location	(3) Position	(4) Characteristic	(5) Height	(6) Range	(7) Structure	(8) Remarks
			FLORIDA - Seventh District				
	LOSTMANS RIVER TO WIGGINS PASS (Chart 11430)						
	Gordon Pass Channel						
17515	- Daybeacon 12	26-05-50.589N 081-47-43.163W				TR on pile.	
17520	- LIGHT 13	26-05-53.656N 081-47-44.655W	Fl G 4s	12	5	SG on pile.	
17525	- LIGHT 16	26-05-53.505N 081-47-30.085W	Fl R 4s	12	5	TR on pile.	
17530	- Daybeacon 18	26-05-59.835N 081-47-18.805W				TR on pile.	
	Naples Bay Channel						
17535	- Daybeacon 19	26-06-05.835N 081-47-15.385W				SG on pile.	
17540	- LIGHT 20	26-06-05.295N 081-47-11.485W	Fl R 4s	16	5	TR on pile.	
17545	- Daybeacon 21	26-06-08.713N 081-47-13.303W				SG on pile.	
17550	- Daybeacon 22	26-06-24.749N 081-47-11.580W				TR on pile.	
17555	Windstar Channel Daybeacon 2	26-06-17.333N 081-47-10.317W				TR on pile.	Private aid.
17560	Windstar Channel Shoal Daybeacon	26-06-19.333N 081-47-10.317W				NW on pile worded DANGER SHOAL.	Private aid.
17565	- Daybeacon 23	26-06-42.809N 081-47-13.782W				SG on pile.	
17570	- LIGHT 24	26-06-45.994N 081-47-11.322W	Fl R 4s	16	5	TR on pile.	
	Royal Harbor						
17575	- Daybeacon 1	26-06-51.600N 081-47-11.100W				SG on pile.	Private aid.
17580	- Daybeacon 2	26-06-51.300N 081-47-10.500W				TR on pile.	Private aid.
17585	- Daybeacon 3	26-06-54.200N 081-47-09.800W				SG on pile.	Private aid.
17590	- Daybeacon 4	26-06-53.900N 081-47-09.100W				TR on pile.	Private aid.
	Naples Bay Channel						
17595	- Daybeacon 25	26-06-46.929N 081-47-14.087W				SG on pile.	
17600	- Daybeacon 26	26-06-57.188N 081-47-19.164W				TR on pile.	
17605	- LIGHT 27	26-06-59.223N 081-47-21.850W	Fl G 4s	11	5	SG on pile.	
17610	- LIGHT 28	26-07-16.155N 081-47-25.714W	Fl R 4s	16	5	TR on pile.	
17615	- Daybeacon 29	26-07-24.628N 081-47-27.283W				SG on pile.	
17620	- Daybeacon 30	26-07-36.460N 081-47-25.671W				TR on pile.	
17625	- Daybeacon 31	26-07-42.592N 081-47-27.417W				SG on pile.	
17630	- LIGHT 32	26-07-45.096N 081-47-25.594W	Fl R 4s	16	5	TR on pile.	
17635	- LIGHT 34	26-07-51.573N 081-47-29.370W	Fl R 2.5s	16	5	TR on pile.	
17640	- Daybeacon 33	26-07-45.859N 081-47-28.092W				SG on pile.	
17645	- Daybeacon 35	26-07-50.933N 081-47-31.304W				SG on pile.	
17650	Naples Yacht Club Daybeacon 1	26-07-49.800N 081-47-32.640W				SG on pile.	Private aid.
17655	Naples Yacht Club Daybeacon 2	26-07-51.790N 081-47-33.467W				TR on pile.	Private aid.
17660	Naples Yacht Club Daybeacon 3	26-07-47.500N 081-47-36.360W				SG on pile.	Private aid.
17665	Naples Yacht Club Daybeacon 4	26-07-51.790N 081-47-38.067W				TR on pile.	Private aid.

(1) No.	(2) Name and Location	(3) Position	(4) Characteristic	(5) Height	(6) Range	(7) Structure	(8) Remarks
			FLORIDA - Seventh District				
	LOSTMANS RIVER TO WIGGINS PASS (Chart 11430)						
	Naples Bay Channel						
17667	Naples Yacht Club Daybeacon 5	26-07-48.960N 081-47-37.260W				SG on pile.	Private aid.
17667.1	Naples Yacht Club Daybeacon 7	26-07-48.180N 081-47-38.820W				SG on pile.	Private aid.
17670	- Daybeacon 36	26-07-57.809N 081-47-26.880W				TR on pile.	
17675	- Daybeacon 38	26-08-02.786N 081-47-25.424W				TR on pile.	
17680	- Daybeacon 39	26-08-09.270N 081-47-24.217W				SG on pile.	
17685	- LIGHT 40	26-08-12.483N 081-47-21.728W	Fl R 4s	16	5	TR on pile.	
	Old Naples Bay Channel						
17687	Old Naples Bay Daybeacon 1	26-08-07.200N 081-47-28.000W				SG on pile.	Private aid.
17687.1	Old Naples Bay Daybeacon 2	26-08-07.200N 081-47-27.200W				TR on pile.	Private aid.
17687.2	Old Naples Bay Daybeacon 3	26-08-09.000N 081-47-28.000W				SG on pile.	Private aid.
17687.3	Old Naples Bay Daybeacon 4	26-08-09.000N 081-47-27.200W				TR on pile.	Private aid.
17687.4	Old Naples Bay Daybeacon 5	26-08-10.500N 081-47-28.900W				SG on pile.	Private aid.
17687.5	Old Naples Bay Daybeacon 6	26-08-10.600N 081-47-28.000W				TR on pile.	Private aid.
17690	NAPLES SAILING CLUB WEST OBSTRUCTION LIGHT	26-08-15.500N 081-47-22.200W	Fl W 6s	8		NW on pile worded CAUTION MOORING AREA.	Private aid.
17695	NAPLES SAILING CLUB EAST OBSTRUCTION LIGHT	26-08-15.500N 081-47-19.000W	Fl W 6s	8		NW on pile worded CAUTION MOORING AREA.	Private aid.
17696	Naples Harbour Yacht Club Buoy 1	26-08-46.260N 081-47-10.140W				Green can.	Private aid.
17696.1	Naples Harbour Yacht Club Buoy 2	26-08-46.740N 081-47-10.800W				Red nun.	Private aid.
17696.2	Naples Harbour Yacht Club Buoy 3	26-08-52.560N 081-47-08.700W				Green can.	Private aid.
17696.3	Naples Harbour Yacht Club Buoy 4	26-08-52.680N 081-47-09.540W				Red nun.	Private aid.
17696.4	Naples Harbour Yacht Club Buoy 5	26-08-57.600N 081-47-06.900W				Green can.	Private aid.
17696.5	Naples Harbour Yacht Club Buoy 6	26-08-57.840N 081-47-07.320W				Red nun.	Private aid.
17696.6	Naples Harbour Yacht Club Buoy 7	26-09-01.140N 081-47-07.620W				Green can.	Private aid.
17696.7	Naples Harbour Yacht Club Buoy 8	26-09-00.840N 081-47-08.100W				Red nun.	Private aid.
17696.8	Naples Harbour Yacht Club Buoy 9	26-09-01.980N 081-47-09.120W				Green can.	Private aid.
17696.9	Naples Harbour Yacht Club Buoy 10	26-09-01.800N 081-47-03.420W				Red nun.	Private aid.
17697	Naples Harbour Yacht Club Buoy 11	26-09-02.820N 081-47-09.120W				Green can.	Private aid.
17697.1	Naples Harbour Yacht Club Buoy 12	26-09-03.960N 081-47-19.020W				Red nun.	Private aid.
	Doctors Pass						
17700	- LIGHT DP	26-10-22.674N 081-49-01.678W	Mo (A) W			MR on pile.	Private aid.
17705	- Daybeacon 1	26-10-25.200N 081-48-59.340W				SG on pile.	Private aid.
17715	- Obstruction Daybeacon	26-10-28.000N 081-48-56.500W				NW on pile worded DANGER OBSTRUCTION.	Private aid.
17720	- Daybeacon 2	26-10-23.640N 081-48-58.500W				TR on pile.	Private aid.

(1) No.	(2) Name and Location	(3) Position	(4) Characteristic	(5) Height	(6) Range	(7) Structure	(8) Remarks
			FLORIDA - Seventh District				
	LOSTMANS RIVER TO WIGGINS PASS (Chart 11430)						
	Doctors Pass						
17725	- Daybeacon 3	26-10-27.180N 081-48-52.560W				SG on pile.	Private aid.
17730	- Daybeacon 4	26-10-26.100N 081-48-52.440W				TR on pile.	Private aid.
17735	- Daybeacon 5	26-10-28.080N 081-48-47.880W				SG on pile.	Private aid.
17740	- Daybeacon 6	26-10-27.240N 081-48-47.460W				TR on pile.	Private aid.
17745	- Daybeacon 7	26-10-30.060N 081-48-43.560W				SG on pile.	Private aid.
17750	- Daybeacon 8	26-10-28.260N 081-48-44.940W				TR on pile.	Private aid.
17755	- Daybeacon 10	26-10-32.160N 081-48-41.820W				TR on pile.	Private aid.
17760	- Daybeacon 12	26-10-33.780N 081-48-42.480W				TR on pile.	Private aid.
17762	Moorings Bay Danger Oyster Reef Daybeacon A	26-10-36.240N 081-48-39.240W				NW on pile worded "DANGER OYSTER REEF"	Private aid.
17762.1	Moorings Bay Danger Oyster Reef Daybeacon B	26-10-33.900N 081-48-39.510W				NW on pile worded "DANGER OYSTER REEF"	Private aid.
17765	- Daybeacon 14	26-10-35.460N 081-48-42.780W				TR on pile.	Private aid.
17770	- Daybeacon 16	26-10-37.380N 081-48-43.080W				TR on pile.	Private aid.
	FORT MYERS TO CHARLOTTE HARBOR AND WIGGINS PASS (Chart 11427)						
	Wiggins Pass						
17775	- SAFE WATER LIGHT WP	26-17-15.600N 081-50-08.400W	Mo (A) W	12		MR on pile.	Private aid.
17780	- Daybeacon 1	26-17-17.600N 081-49-57.900W				SG on pile.	Private aid.
17785	- Daybeacon 2	26-17-16.400N 081-49-57.600W				TR on pile.	Private aid.
17790	- Daybeacon 4	26-17-18.000N 081-49-49.000W				TR on pile.	Private aid.
17795	- Daybeacon 6	26-17-20.000N 081-49-48.000W				TR on pile.	Private aid.
17800	- Daybeacon 8	26-17-22.000N 081-49-45.000W				TR on pile.	Private aid.
17805	- Daybeacon 10	26-17-22.000N 081-49-41.000W				TR on pile.	Private aid.
17810	- Daybeacon 11	26-17-23.000N 081-49-40.000W				SG on pile.	Private aid.
17815	- Daybeacon 12	26-17-23.000N 081-49-39.000W				TR on pile.	Private aid.
	Water Turkey Bay Channel						
17820	- Daybeacon 1	26-17-18.000N 081-49-38.000W				SG on pile.	Private aid.
17825	- Daybeacon 2	26-17-18.000N 081-49-39.000W				TR on pile.	Private aid.
17830	- Daybeacon 3	26-16-54.000N 081-49-30.000W				SG on pile.	Private aid.
17835	- Daybeacon 4	26-16-53.309N 081-49-31.316W				TR on pile.	Private aid.
17840	- Daybeacon 5	26-16-50.310N 081-49-31.316W				SG on pile.	Private aid.
17845	- Daybeacon 6	26-16-48.310N 081-49-32.316W				TR on pile.	Private aid.
17855	- Daybeacon 8	26-16-47.310N 081-49-30.316W				TR on pile.	Private aid.
17860	- Daybeacon 9	26-16-46.310N 081-49-28.316W				SG on pile.	Private aid.
17865	- Daybeacon 10	26-16-45.310N 081-49-28.316W				TR on pile.	Private aid.

(1) No.	(2) Name and Location	(3) Position	(4) Characteristic	(5) Height	(6) Range	(7) Structure	(8) Remarks
			FLORIDA - Seventh District				
	FORT MYERS TO CHARLOTTE HARBOR AND WIGGINS PASS (Chart 11427)						
	Wiggins Pass						
	Water Turkey Bay Channel						
17870	- Daybeacon 11	26-16-44.310N 081-49-26.316W				SG on pile.	Private aid.
17875	- Daybeacon 12	26-16-41.310N 081-49-27.316W				TR on pile.	Private aid.
17877	Water Turkey Bay Daybeacon 13	26-16-41.000N 081-49-25.000W				SG on pile.	Private aid.
17878	Water Turkey Bay Daybeacon 14	26-16-41.000N 081-49-27.000W				TR on pile.	Private aid.
	Tempustech Marina						
17885	Barefoot Boat Club Daybeacon 1	26-17-30.000N 081-49-34.500W				SG on pile.	Private aid.
17890	Barefoot Boat Club Daybeacon 3	26-17-47.000N 081-48-35.500W				SG on pile.	Private aid.
17895	Barefoot Boat Club Daybeacon 4	26-17-57.500N 081-49-40.000W				TR on pile.	Private aid.
17900	Barefoot Boat Club Daybeacon 5	26-18-08.000N 081-49-47.000W				SG on pile.	Private aid.
17905	Barefoot Boat Club Daybeacon 6	26-18-19.800N 081-49-47.000W				TR on pile.	Private aid.
17910	Barefoot Boat Club Daybeacon 8	26-18-28.500N 081-49-53.000W				TR on pile.	Private aid.
17915	Barefoot Boat Club Daybeacon 10	26-18-32.800N 081-50-00.000W				TR on pile.	Private aid.
17920	Barefoot Boat Club Daybeacon 12	26-18-47.500N 081-50-12.000W				TR on pile.	Private aid.
17925	Barefoot Boat Club Daybeacon 14	26-18-53.000N 081-50-07.000W				TR on pile.	Private aid.
17930	Barefoot Boat Club Daybeacon 15	26-18-56.000N 081-50-04.000W				SG on pile.	Private aid.
17935	Barefoot Boat Club Daybeacon 16	26-18-57.500N 081-50-03.000W				TR on pile.	Private aid.
17940	Barefoot Boat Club Daybeacon 18	26-19-05.000N 081-50-02.500W				TR on pile.	Private aid.
17945	Barefoot Boat Club Daybeacon 19	26-19-13.800N 081-50-01.500W				SG on pile.	Private aid.
17950	Barefoot Boat Club Daybeacon 21	26-19-29.000N 081-50-03.000W				SG on pile.	Private aid.
17955	Barefoot Boat Club Daybeacon 22	26-19-42.500N 081-50-03.500W				TR on pile.	Private aid.
17960	Barefoot Boat Club Daybeacon 23	26-19-42.500N 081-50-04.500W				SG on pile.	Sign on bridge after this aid states, CAUTION: Markers are reversed on opposite side of bridge. Private aid.
	New Pass						
17964	- *Lighted Buoy 1*	26-22-19.080N 081-52-27.960W	Fl G 2.5s			Green.	Private aid.
17965	- *Lighted Buoy 2*	26-22-30.740N 081-52-21.390W	Fl R 2.5s			Red.	Private aid.
17970	- Buoy 4	26-22-38.460N 081-52-09.330W				Red nun.	Private aid.
	Big Carlos Pass						
17975	- *Lighted Buoy 1*	26-23-11.760N 081-53-27.100W	Fl G 4s			Green.	Private aid.
17977	- Buoy 3	26-23-28.680N 081-53-24.720W				Green can.	Private aid.
17980	- Buoy 4	26-23-40.920N 081-53-23.040W				Red nun.	Private aid.
17985	- Buoy 5	26-24-01.680N 081-53-13.750W				Green can.	Private aid.
	San Carlos Bay						
17990	- LIGHT SC	26-25-08.232N 081-57-32.869W	Mo (A) W	16	7	MR on dolphin.	

(1) No.	(2) Name and Location	(3) Position	(4) Characteristic	(5) Height	(6) Range	(7) Structure	(8) Remarks
			FLORIDA - Seventh District				
	FORT MYERS TO CHARLOTTE HARBOR AND WIGGINS PASS (Chart 11427)						
	San Carlos Bay						
17995	- Daybeacon 1	26-25-56.115N 081-58-07.747W				SG on pile.	
18000	- CHANNEL LIGHT 2	26-26-03.905N 081-57-53.309W	Fl R 2.5s	16	5	TR on pile.	
18005	- CHANNEL LIGHT 3	26-26-55.234N 081-58-53.341W	Fl G 4s	16	5	SG on pile.	
18010	- CHANNEL LIGHT 4	26-27-06.751N 081-58-40.591W	Q R	16	3	TR on pile.	
18015	Punta Rassa Daybeacon 1	26-27-58.176N 082-00-54.169W				SG on pile.	
18020	PUNTA RASSA LIGHT 3	26-28-28.102N 082-00-49.319W	Fl G 4s	16	5	SG on pile.	
18025	- CHANNEL LIGHT 6	26-27-55.716N 081-59-51.814W	Fl R 4s	16	5	TR on dolphin.	
18030	- Channel Daybeacon 8	26-28-19.389N 082-00-17.126W				TR on pile.	
18035	- CHANNEL LIGHT 10	26-28-39.970N 082-00-38.317W	Fl R 4s	16	5	TR on pile.	
	Tarpon Bay						
18038	- Daybeacon 2	26-28-00.120N 082-03-52.200W					Private aid.
18038.1	- Daybeacon 4	26-27-41.760N 082-04-05.520W					Private aid.
18038.2	- Daybeacon 6	26-27-34.200N 082-04-12.360W					Private aid.
18038.3	- Daybeacon 8	26-27-29.520N 082-04-20.280W					Private aid.
18038.4	- Daybeacon 10	26-27-29.520N 082-04-26.760W					Private aid.
18038.5	- Daybeacon 11	26-27-28.080N 082-04-32.160W					Private aid.
18038.6	- Daybeacon 13	26-27-22.280N 082-04-37.920W					Private aid.
18038.7	- Daybeacon 14	26-27-18.650N 082-04-42.240W					Private aid.
18038.8	- Daybeacon 15	26-27-09.650N 082-04-46.920W					Private aid.
18038.9	- Daybeacon 16	26-27-06.550N 082-04-48.720W					Private aid.
18039	- Daybeacon 18	26-26-55.430N 082-04-53.400W					Private aid.
18039.1	- Daybeacon 19	26-26-46.390N 082-04-55.920W					Private aid.
18039.2	- Daybeacon 20	26-26-37.750N 082-04-58.080W					Private aid.
18039.3	- Daybeacon 21	26-26-37.540N 082-04-57.360W					Private aid.
18039.4	- Daybeacon 22	26-26-34.980N 082-04-58.440W					Private aid.
18039.5	- Daybeacon 23	26-26-34.660N 082-04-58.080W					Private aid.
	San Carlos Bay						
	Punta Rassa Boat Ramp Channel						
18040	- Daybeacon 1	26-29-03.327N 082-00-46.000W				SG on pile.	Private aid.
18045	- Daybeacon 2	26-29-03.225N 082-00-44.721W				TR on pile.	Private aid.
18050	- Daybeacon 3	26-29-05.100N 082-00-42.100W				SG on pile.	Private aid.
18055	- Daybeacon 4	26-29-05.327N 082-00-40.000W				TR on pile.	Private aid.
18060	- Daybeacon 5	26-29-06.954N 082-00-39.088W				SG on pile.	Private aid.

(1) No.	(2) Name and Location	(3) Position	(4) Characteristic	(5) Height	(6) Range	(7) Structure	(8) Remarks
			FLORIDA - Seventh District				
	FORT MYERS TO CHARLOTTE HARBOR AND WIGGINS PASS (Chart 11427)						
	San Carlos Bay						
	San Carlos Bay						
18065	- Daybeacon 11	26-29-42.062N 082-00-52.239W				SG on pile.	
	Port Sanibel Marina Channel						
18067	Port Sanibel Marina Daybeacon 1	26-29-45.000N 082-00-37.200W				SG on pile.	Private aid.
18067.1	Port Sanibel Marina Daybeacon 2	26-29-43.500N 082-00-36.200W				TR on pile.	Private aid.
18067.2	Port Sanibel Marina Daybeacon 3	26-29-47.000N 082-00-34.000W				SG on pile.	Private aid.
18067.3	Port Sanibel Marina Daybeacon 4	26-29-45.800N 082-00-33.000W				TR on pile.	Private aid.
18067.4	Port Sanibel Marina Daybeacon 5	26-29-49.600N 082-00-30.500W				SG on pile.	Private aid.
18067.5	Port Sanibel Marina Daybeacon 6	26-29-48.000N 082-00-30.000W				TR on pile.	Private aid.
18067.6	Port Sanibel Marina Daybeacon 7	26-29-46.800N 082-00-25.800W				SG on pile.	Private aid.
18067.7	Port Sanibel Marina Daybeacon 8	26-29-46.000N 082-00-26.000W				TR on pile.	Private aid.
18067.8	Port Sanibel Marina Daybeacon 9	26-29-46.800N 082-00-21.000W				SG on pile.	Private aid.
18067.9	Port Sanibel Marina Daybeacon 10	26-29-45.800N 082-00-22.000W				TR on pile.	Private aid.
18068	Port Sanibel Marina Daybeacon 11	26-29-43.200N 082-00-17.000W				SG on pile.	Private aid.
18068.1	Port Sanibel Marina Daybeacon 12	26-29-42.200N 082-00-18.000W				TR on pile.	Private aid.
18068.2	Port Sanibel Marina Daybeacon 13	26-29-40.200N 082-00-15.000W				SG on pile.	Private aid.
18068.3	Port Sanibel Marina Daybeacon 14	26-29-39.500N 082-00-15.800W				TR on pile.	Private aid.
18068.4	Port Sanibel Marina Daybeacon 15	26-29-37.000N 082-00-11.800W				SG on pile.	Private aid.
18068.5	Port Sanibel Marina Daybeacon 16	26-29-36.500N 082-00-12.800W				TR on pile.	Private aid.
18068.6	Port Sanibel Marina Daybeacon 18	26-29-35.000N 082-00-07.600W				TR on pile.	Private aid.
18068.7	Port Sanibel Marina Daybeacon 19	26-29-35.500N 082-00-06.200W				SG on pile.	Private aid.
18068.8	Port Sanibel Marina Daybeacon 20	26-29-33.000N 082-00-02.500W				TR on pile.	Private aid.
18068.9	Port Sanibel Marina Daybeacon 21	26-29-33.800N 082-00-01.400W				SG on pile.	Private aid.
18069	Port Sanibel Marina Daybeacon 22	26-29-31.300N 081-59-57.000W				TR on pile.	Private aid.
18069.1	Port Sanibel Marina Daybeacon 23	26-29-31.600N 081-59-55.500W				SG on pile.	Private aid.
18069.2	Port Sanibel Marina Daybeacon 24	26-29-29.000N 081-59-53.200W				TR on pile.	Private aid.
18069.3	Port Sanibel Marina Daybeacon 26	26-29-28.500N 081-59-48.000W				TR on pile.	Private aid.
18069.4	Port Sanibel Marina Daybeacon 28	26-29-27.800N 081-59-43.200W				TR on pile.	Private aid.
18069.5	Port Sanibel Marina Daybeacon 30	26-29-27.200N 081-59-38.000W				TR on pile.	Private aid.
18069.6	Port Sanibel Marina Daybeacon 32	26-29-25.500N 081-59-33.800W				TR on pile.	Private aid.
18069.7	Port Sanibel Marina Daybeacon 33	26-29-25.200N 081-59-29.000W				SG on pile.	Private aid.
18069.8	Port Sanibel Marina Daybeacon 34	26-29-24.400N 081-59-28.000W				TR on pile.	Private aid.
18069.9	Port Sanibel Marina Daybeacon 35	26-29-26.200N 081-59-27.000W				SG on pile.	Private aid.

(1) No.	(2) Name and Location	(3) Position	(4) Characteristic	(5) Height	(6) Range	(7) Structure	(8) Remarks
			FLORIDA - Seventh District				
	FORT MYERS TO CHARLOTTE HARBOR AND WIGGINS PASS (Chart 11427)						
	San Carlos Bay						
	Port Sanibel Marina Channel						
18069.93	Port Sanibel Marina Daybeacon 36	26-29-33.500N 081-59-25.000W				TR on pile.	Private aid.
18069.95	Port Sanibel Marina Daybeacon 38	26-29-23.200N 081-59-22.600W				TR on pile.	Private aid.
18069.97	Port Sanibel Marina Daybeacon 40	26-29-22.600N 081-59-21.400W				TR on pile.	Private aid.
18069.98	Port Sanibel Marina Daybeacon 42	26-29-21.800N 081-59-21.400W				TR on pile.	Private aid.
	San Carlos Bay						
18070	- LIGHT 13	26-30-02.130N 082-00-51.832W	Fl G 4s	16	5	SG on pile.	
18075	- LIGHT 14	26-30-25.971N 082-00-57.022W	Fl R 4s	16	5	TR on pile.	
18080	- Daybeacon 15	26-30-25.299N 082-01-05.384W				SG on pile.	
	Matanzas Pass Channel						
18085	- LIGHT 1	26-27-39.193N 081-58-28.766W	Fl G 2.5s	16	5	SG on pile.	
18087	- Daybeacon 2	26-27-47.873N 081-58-15.556W				TR on pile.	
18090	- Daybeacon 3	26-27-48.994N 081-58-17.814W				SG on pile.	
18095	- Daybeacon 4	26-27-55.554N 081-58-08.442W				TR on pile.	
18107	- LIGHT 5	26-27-56.855N 081-58-09.880W	Fl G 4s	16	5	SG on pile.	
18110	- Daybeacon 6	26-27-57.826N 081-58-04.171W				TR on pile.	
18120	- LIGHT 7	26-28-00.065N 081-58-02.965W	Q G	16	4	SG on pile.	
18125	- Daybeacon 8	26-27-58.305N 081-58-00.030W				TR on pile.	
18130	- LIGHT 9	26-28-00.199N 081-57-55.511W	Fl G 4s	16	5	SG on pile.	
18133	ESTERO ISLAND TERMINAL GROIN OBSTRUCTION LT	26-27-51.473N 081-58-08.018W	Fl W 4s			NW on pile worded DANGER ROCK.	Private aid.
	Hurricane Bay Marina West Channel						
18135	- Daybeacon 1	26-27-59.987N 081-57-52.323W				SG on pile.	Private aid.
18140	- Daybeacon 2	26-27-58.587N 081-57-52.223W				TR on pile.	Private aid.
	Bunche Beach Channel						
18142	- Daybeacon 1	26-28-01.000N 081-57-50.000W				SG on pile.	Private aid.
18142.3	- Daybeacon 2	26-28-00.000N 081-57-48.200W				TR on pile.	Private aid.
18142.5	- Daybeacon 3	26-28-02.300N 081-57-46.500W				SG on pile.	Private aid.
18142.7	- Daybeacon 5	26-28-04.300N 081-57-43.000W				SG on pile.	Private aid.
18142.9	- Daybeacon 6	26-28-03.000N 081-57-40.800W				TR on pile.	Private aid.
18143	- Daybeacon 7	26-28-09.300N 081-57-39.200W				SG on pile.	Private aid.
18143.3	- Daybeacon 9	26-28-13.200N 081-57-37.100W				SG on pile.	Private aid.
18143.5	- Daybeacon 10	26-28-12.200N 081-57-35.300W				TR on pile.	Private aid.
	Hurricane Bay Marina West Channel						
18145	- Daybeacon 3	26-27-58.287N 081-57-53.323W				SG on pile.	Private aid.
18150	- Daybeacon 4	26-27-58.187N 081-57-43.723W				TR on pile.	Private aid.

(1) No.	(2) Name and Location	(3) Position	(4) Characteristic	(5) Height	(6) Range	(7) Structure	(8) Remarks
			FLORIDA - Seventh District				
	FORT MYERS TO CHARLOTTE HARBOR AND WIGGINS PASS (Chart 11427)						
	San Carlos Bay						
	Hurricane Bay Marina West Channel						
18155	- Daybeacon 6	26-27-58.187N 081-57-39.123W				TR on pile.	Private aid.
18160	- Daybeacon 7	26-27-59.187N 081-57-37.623W				SG on pile.	Private aid.
18165	- Daybeacon 8	26-27-57.187N 081-57-31.122W				TR on pile.	Private aid.
18170	- Daybeacon 9	26-27-58.587N 081-57-31.522W				SG on pile.	Private aid.
18175	- Junction Daybeacon	26-27-58.187N 081-57-25.122W				JG on pile.	Private aid.
18180	- Daybeacon 11	26-28-00.287N 081-57-26.022W				SG on pile.	Private aid.
18185	- Daybeacon 13	26-28-02.087N 081-57-12.122W				SG on pile.	Private aid.
18190	- Daybeacon 15	26-28-01.087N 081-57-09.922W				SG on pile.	Private aid.
18195	- Daybeacon 17	26-28-00.987N 081-57-06.922W				SG on pile.	Private aid.
	Siesta Isles						
18200	- Daybeacon 1	26-28-04.764N 081-57-18.779W				SG on pile.	Private aid.
18205	- Daybeacon 2	26-28-05.653N 081-57-17.288W				TR on pile.	Private aid.
18210	- Daybeacon 3	26-28-11.545N 081-57-18.549W				SG on pile.	Private aid.
18215	- Daybeacon 4	26-28-12.011N 081-57-17.392W				TR on pile.	Private aid.
	Matanzas Pass Channel						
18225	- Daybeacon 10	26-27-55.121N 081-57-56.135W				TR on dolphin.	
18230	- Daybeacon 11	26-27-50.572N 081-57-52.854W				SG on pile.	
18230.01	- LIGHT 12	26-27-46.121N 081-57-53.695W	Fl R 4s	16	5	TR on dolphin.	
18232	- Daybeacon 13	26-27-44.342N 081-57-50.181W				SG on pile.	
18235	- LIGHT 15	26-27-36.735N 081-57-38.318W	Fl G 2.5s	16	5	SG on pile.	
18240	- Daybeacon 17	26-27-31.407N 081-57-20.316W				SG on pile.	
	Hurricane Bay Marina South Channel						
18245	- Daybeacon 1	26-27-33.488N 081-57-18.822W				SG on pile.	Private aid.
18250	- Daybeacon 3	26-27-41.088N 081-57-18.922W				SG on pile.	Private aid.
18255	- Daybeacon 5	26-27-46.587N 081-57-19.822W				SG on pile.	Private aid.
18260	- Daybeacon 5A	26-27-50.287N 081-57-22.322W				SG on pile.	Private aid.
18265	- Daybeacon 7	26-27-56.287N 081-57-25.322W				SG on pile.	Private aid.
	Matanzas Pass Channel						
18275	- Daybeacon 18	26-27-26.422N 081-57-07.290W				TR on pile.	
18280	- Daybeacon 20	26-27-29.802N 081-57-05.930W				TR on pile.	
18285	- Daybeacon 22	26-27-31.412N 081-57-03.823W				TR on pile.	
18290	- Daybeacon 24	26-27-30.417N 081-56-59.470W				TR on pile.	
18295	- Daybeacon 26	26-27-27.038N 081-56-52.832W				TR on pile.	

(1) No.	(2) Name and Location	(3) Position	(4) Characteristic	(5) Height	(6) Range	(7) Structure	(8) Remarks
			FLORIDA - Seventh District				
	FORT MYERS TO CHARLOTTE HARBOR AND WIGGINS PASS (Chart 11427)						
	San Carlos Bay						
	North Estero Bay						
18309	- Daybeacon 1	26-27-16.200N 081-56-34.800W				SG on pile.	Private aid.
18310	- Daybeacon 2	26-27-14.375N 081-56-34.831W				TR on pile.	Private aid.
18311	- Daybeacon 3	26-27-15.600N 081-56-30.480W				SG on pile.	Private aid.
18315	- Daybeacon 4	26-27-13.629N 081-56-28.491W				TR on pile.	Private aid.
18316	- Daybeacon 5	26-27-14.400N 081-56-24.000W				SG on pile.	Private aid.
18320	- Junction Daybeacon A	26-27-14.120N 081-56-19.840W				JG on pile.	Private aid.
	Hurricane Bay						
18324	- Daybeacon 1	26-27-15.940N 081-56-18.580W				SG on pile.	Private aid.
18325	- Daybeacon 2	26-27-16.288N 081-56-17.621W				TR on pile.	Private aid.
18330	- Daybeacon 4	26-27-19.588N 081-56-14.321W				TR on pile.	Private aid.
18335	- Daybeacon 5	26-27-24.188N 081-56-11.720W				SG on pile.	Private aid.
18340	- Daybeacon 7	26-27-27.088N 081-56-11.920W				SG on pile.	Private aid.
18345	- Daybeacon 8	26-27-34.588N 081-56-13.320W				TR on pile.	Private aid.
18350	- Daybeacon 10	26-27-42.187N 081-56-18.020W				TR on pile.	Private aid.
18355	- Daybeacon 12	26-27-47.387N 081-56-21.221W				TR on pile.	Private aid.
18360	- Daybeacon 14	26-27-52.787N 081-56-25.421W				TR on pile.	Private aid.
18365	- Daybeacon 15	26-27-52.087N 081-56-26.721W				SG on pile.	Private aid.
18370	- Daybeacon 16	26-27-55.287N 081-56-30.321W				TR on pile.	Private aid.
18375	- Daybeacon 17	26-27-54.287N 081-56-31.021W				SG on pile.	Private aid.
18380	- Daybeacon 18	26-27-54.887N 081-56-37.021W				TR on pile.	Private aid.
18385	- Daybeacon 19	26-27-54.087N 081-56-37.121W				SG on pile.	Private aid.
18390	- Daybeacon 20	26-27-54.787N 081-56-45.821W				TR on pile.	Private aid.
18395	- Daybeacon 21	26-27-54.187N 081-56-45.621W				SG on pile.	Private aid.
	Bayside Estates Channel						
18400	- Daybeacon 1	26-27-56.287N 081-56-46.321W				SG on pile.	Private aid.
18405	- Daybeacon 2	26-27-55.287N 081-56-47.321W				TR on pile.	Private aid.
18410	- Daybeacon 3	26-27-28.288N 081-56-46.321W				SG on pile.	Private aid.
18415	- Daybeacon 4	26-27-57.287N 081-56-47.321W				TR on pile.	Private aid.
18420	- Daybeacon 5	26-28-02.287N 081-56-48.321W				SG on pile.	Private aid.
18422	- Daybeacon 6	26-27-59.760N 081-56-47.040W				TR on pile.	Private aid.
18423	- Daybeacon 7	26-28-03.000N 081-56-47.040W				SG on pile.	Private aid.
18425	- Daybeacon 8	26-28-03.287N 081-56-49.321W				TR on pile.	Private aid.
18427	- Daybeacon 9	26-28-06.240N 081-56-46.320W				SG on pile.	Private aid.

(1) No.	(2) Name and Location	(3) Position	(4) Characteristic	(5) Height	(6) Range	(7) Structure	(8) Remarks
			FLORIDA - Seventh District				
	FORT MYERS TO CHARLOTTE HARBOR AND WIGGINS PASS (Chart 11427)						
	San Carlos Bay						
	Bayside Estates Channel						
18430	- Daybeacon 10	26-28-07.570N 081-56-45.710W				TR on pile.	Private aid.
18435	- Daybeacon 11	26-28-09.810N 081-56-44.550W				SG on pile.	Private aid.
18440	- Daybeacon 12	26-28-11.850N 081-56-43.100W				TR on pile.	Private aid.
18445	- Daybeacon 13	26-28-14.650N 081-56-41.590W				SG on pile.	Private aid.
18450	- Daybeacon 14	26-28-16.450N 081-56-40.210W				TR on pile.	Private aid.
18460	- Daybeacon 16	26-28-19.290N 081-56-38.460W				TR on pile.	Private aid.
18465	- Daybeacon 17	26-28-19.720N 081-56-38.400W				SG on pile.	Private aid.
18470	- Daybeacon 19	26-28-20.970N 081-56-38.070W				SG on pile.	Private aid.
18475	- Daybeacon 20	26-28-21.286N 081-56-37.321W				TR on pile.	Private aid.
18480	- Daybeacon 22	26-28-25.160N 081-56-38.400W				TR on pile.	Private aid.
18485	- Daybeacon 23	26-28-26.570N 081-56-39.010W				SG on pile.	Private aid.
	Hurricane Bay						
18490	- Daybeacon 22	26-27-54.187N 081-56-50.021W				TR on pile.	Private aid.
18495	- Daybeacon 24	26-27-54.087N 081-56-54.821W				TR on pile.	Private aid.
18500	- Daybeacon 26	26-27-54.487N 081-56-59.022W				TR on pile.	Private aid.
18505	- Daybeacon 28	26-27-57.587N 081-56-00.920W				TR on pile.	Private aid.
	North Estero Bay						
18515	- Daybeacon 6	26-27-11.180N 081-56-20.028W				TR on pile.	Private aid.
18520	- Daybeacon 7	26-27-08.878N 081-56-10.948W				SG on pile.	Private aid.
18525	- Daybeacon 8	26-27-07.377N 081-56-11.965W				TR on pile.	Private aid.
18530	- Daybeacon 10	26-27-03.387N 081-56-06.534W				TR on pile.	Private aid.
18535	- Daybeacon 11	26-27-05.312N 081-56-04.482W				SG on pile.	Private aid.
18540	- Daybeacon 12	26-27-01.408N 081-55-53.871W				TR on pile.	Private aid.
18545	- Daybeacon 13	26-27-03.756N 081-55-53.549W				SG on pile.	Private aid.
18550	- Daybeacon 14	26-27-00.406N 081-55-50.364W				TR on pile.	Private aid.
18555	- Daybeacon 15	26-27-01.640N 081-55-47.377W				SG on pile.	Private aid.
18560	- Daybeacon 17	26-26-55.620N 081-55-39.790W				SG on pile.	Private aid.
18565	- Daybeacon 19	26-26-46.876N 081-55-34.314W				SG on pile.	Private aid.
18570	- Daybeacon 21	26-26-36.579N 081-55-24.698W				SG on pile.	Private aid.
18575	- Daybeacon 23	26-26-31.250N 081-55-18.081W				SG on pile.	Private aid.
18580	- Daybeacon 25	26-26-28.236N 081-55-13.930W				SG on pile.	Private aid.
18585	- Daybeacon 27	26-26-25.735N 081-55-11.125W				SG on pile.	Private aid.
18590	- Daybeacon 29	26-26-22.062N 081-55-06.222W				SG on pile.	Private aid.

(1) No.	(2) Name and Location	(3) Position	(4) Characteristic	(5) Height	(6) Range	(7) Structure	(8) Remarks
			FLORIDA - Seventh District				
	FORT MYERS TO CHARLOTTE HARBOR AND WIGGINS PASS (Chart 11427)						
	San Carlos Bay						
	North Estero Bay						
18595	- Daybeacon 31	26-26-21.085N 081-55-04.091W				SG on pile.	Private aid.
18600	- Daybeacon 33	26-26-16.943N 081-54-53.746W				SG on pile.	Private aid.
18605	- Daybeacon 35	26-26-13.016N 081-54-44.815W				SG on pile.	Private aid.
18610	- Daybeacon 37	26-26-04.910N 081-54-35.359W				SG on pile.	Private aid.
18615	- Daybeacon 38	26-26-02.062N 081-54-33.599W				TR on pile.	Private aid.
18620	- Daybeacon 39	26-26-03.953N 081-54-16.371W				SG on pile.	Private aid.
18625	- Daybeacon 40	26-26-02.525N 081-54-16.139W				TR on pile.	Private aid.
18630	- Daybeacon 41	26-26-01.397N 081-54-10.478W				SG on pile.	Private aid.
18635	- Daybeacon 42	26-25-58.066N 081-54-09.771W				TR on pile.	Private aid.
18640	- Daybeacon 43	26-25-49.646N 081-54-04.612W				SG on pile.	Private aid.
18645	- Daybeacon 44	26-25-49.089N 081-54-05.539W				TR on pile.	Private aid.
18650	- Daybeacon 45	26-25-48.692N 081-54-01.931W				SG on pile.	Private aid.
18655	- Daybeacon 46	26-25-47.406N 081-54-02.666W				TR on pile.	Private aid.
18660	- Daybeacon 47	26-25-46.808N 081-54-48.571W				SG on pile.	Private aid.
18665	- Daybeacon 48	26-25-45.458N 081-53-50.282W				TR on pile.	Private aid.
18670	- Daybeacon 49	26-25-37.513N 081-53-43.645W				SG on pile.	Private aid.
18675	- Daybeacon 50	26-25-36.410N 081-53-44.401W				TR on pile.	Private aid.
18680	- Daybeacon 51	26-25-34.400N 081-53-34.255W				SG on pile.	Private aid.
18685	- Daybeacon 52	26-25-29.651N 081-53-31.238W				TR on pile.	Private aid.
18690	- Daybeacon 54	26-25-18.828N 081-53-29.182W				TR on pile.	Private aid.
18700	- Daybeacon 57	26-25-13.023N 081-53-23.481W				SG on pile.	Private aid.
18705	- Daybeacon 58	26-25-06.902N 081-53-30.100W				TR on pile.	Private aid.
18710	- Daybeacon 59	26-24-47.632N 081-53-28.106W				SG on pile.	Private aid.
18715	- Daybeacon 59A	26-24-47.672N 081-53-28.120W				SG on pile.	Private aid.
18720	- Daybeacon 61	26-24-44.659N 081-53-25.705W				SG on pile.	Private aid.
18725	- Daybeacon 63	26-24-39.336N 081-53-14.797W				SG on pile.	Private aid.
18730	- Daybeacon 65	26-24-39.999N 081-53-04.426W				SG on pile.	Private aid.
18740	- Daybeacon 67	26-24-35.752N 081-53-55.171W				SG on pile.	Private aid.
18745	- Daybeacon 68	26-24-31.853N 081-53-56.712W				TR on pile.	Private aid.
	Buccaneer Lagoon Entrance						
18746	- Daybeacon 1	26-24-17.670N 081-52-56.140W				SG on pile.	Private aid.
18746.1	- Daybeacon 2	26-24-18.510N 081-52-55.890W				TR on pile.	Private aid.

(1) No.	(2) Name and Location	(3) Position	(4) Characteristic	(5) Height	(6) Range	(7) Structure	(8) Remarks
			FLORIDA - Seventh District				
	FORT MYERS TO CHARLOTTE HARBOR AND WIGGINS PASS (Chart 11427)						
	Buccaneer Lagoon Entrance						
18746.2	- Daybeacon 3	26-24-17.920N 081-52-58.030W				SG on pile.	Private aid.
18746.3	- Daybeacon 4	26-24-18.950N 081-52-58.180W				TR on pile.	Private aid.
18747	- Daybeacon 6	26-24-20.090N 081-52-59.500W				TR on pile.	Private aid.
18747.2	- Daybeacon 8	26-24-25.210N 081-53-00.750W				TR on pile.	Private aid.
18747.4	- Daybeacon 10	26-24-27.540N 081-53-00.690W				TR on pile.	Private aid.
18747.6	- Daybeacon 12	26-24-30.490N 081-53-01.500W				TR on pile.	Private aid.
18747.8	- Daybeacon 14	26-24-34.080N 081-53-03.050W				TR on pile.	Private aid.
	San Carlos Bay						
	Mullock Creek						
18750	- Daybeacon 1	26-24-36.620N 081-52-52.270W				SG on pile.	Private aid.
18755	- Daybeacon 2	26-24-40.740N 081-52-42.300W				TR on pile.	Private aid.
18760	- Daybeacon 2A	26-25-18.030N 081-52-45.300W				TR on pile.	Private aid.
18765	- Daybeacon 3	26-25-33.300N 081-52-33.210W				SG on pile.	Private aid.
18770	- Daybeacon 3A	26-25-39.930N 081-52-32.030W				SG on pile.	Private aid.
18775	- Daybeacon 4	26-25-50.070N 081-52-31.260W				TR on pile.	Private aid.
18780	- Daybeacon 4A	26-25-59.490N 081-52-35.490W				TR on pile.	Private aid.
18785	- Daybeacon 5	26-26-12.600N 081-52-37.390W				SG on pile.	Private aid.
18790	- Daybeacon 6	26-26-22.610N 081-52-36.260W				TR on pile.	Private aid.
18795	- Daybeacon 6A	26-26-29.000N 081-52-35.080W				TR on pile.	Private aid.
18800	- Daybeacon 7	26-26-35.200N 081-52-36.200W				SG on pile.	Private aid.
18805	- Daybeacon 8	26-26-43.170N 081-52-26.100W				TR on pile.	Private aid.
18810	- Daybeacon 8A	26-26-50.730N 081-52-21.650W				TR on pile.	Private aid.
18820	- Daybeacon 9	26-26-58.700N 081-52-17.200W				SG on pile.	Private aid.
18825	- Daybeacon 10	26-27-07.290N 081-52-12.200W				TR on pile.	Private aid.
18830	- Daybeacon 11	26-27-11.740N 081-52-12.120W				SG on pile.	Private aid.
18835	- Daybeacon 13	26-27-21.180N 081-52-08.300W				SG on pile.	Private aid.
18840	- Daybeacon 15	26-27-35.430N 081-52-05.830W				SG on pile.	Private aid.
18845	- Daybeacon 16	26-27-40.469N 081-52-02.899W				TR on pile.	Private aid.
18850	- Daybeacon 18	26-27-45.510N 081-52-02.840W				TR on pile.	Private aid.
18855	- Daybeacon 20	26-27-49.780N 081-51-59.840W				TR on pile.	Private aid.
18860	- Daybeacon 22	26-27-52.290N 081-51-59.180W				TR on pile.	Private aid.
18865	- Daybeacon 25	26-27-56.250N 081-51-53.880W				SG on pile.	Private aid.
18870	- Daybeacon 27	26-27-52.930N 081-51-51.360W				SG on pile.	Private aid.

(1) No.	(2) Name and Location	(3) Position	(4) Characteristic	(5) Height	(6) Range	(7) Structure	(8) Remarks
			FLORIDA - Seventh District				
	FORT MYERS TO CHARLOTTE HARBOR AND WIGGINS PASS (Chart 11427)						
	San Carlos Bay						
	Mullock Creek						
18875	- Daybeacon 28	26-27-54.000N 081-51-47.020W				TR on pile.	Private aid.
18880	- Daybeacon 30	26-27-54.430N 081-51-43.910W				TR on pile.	Private aid.
18885	- Daybeacon 32	26-27-55.650N 081-51-41.550W				TR on pile.	Private aid.
18890	- Daybeacon 34	26-27-58.140N 081-51-45.400W				TR on pile.	Private aid.
18895	- Daybeacon 36	26-28-00.250N 081-51-46.080W				TR on pile.	Private aid.
18900	- Daybeacon 38	26-28-02.950N 081-51-47.650W				TR on pile.	Private aid.
18905	- Daybeacon 39	26-28-04.960N 081-51-46.490W				SG on pile.	Private aid.
18910	- Daybeacon 41	26-28-01.850N 081-51-43.610W				SG on pile.	Private aid.
18915	- Daybeacon 43	26-28-00.670N 081-51-39.270W				SG on pile.	Private aid.
18920	- Daybeacon 45	26-28-02.120N 081-51-36.330W				SG on pile.	Private aid.
18925	- Daybeacon 46	26-28-05.560N 081-51-35.320W				TR on pile.	Private aid.
18930	- Daybeacon 47	26-28-11.810N 081-51-32.620W				SG on pile.	Private aid.
18935	- Daybeacon 49	26-28-13.090N 081-51-30.700W				SG on pile.	Private aid.
18940	- Daybeacon 51	26-28-11.370N 081-51-28.230W				SG on pile.	Private aid.
18945	- Daybeacon 52	26-28-11.680N 081-51-24.850W				TR on pile.	Private aid.
18950	- Daybeacon 54	26-28-14.040N 081-51-24.380W				TR on pile.	Private aid.
18955	- Daybeacon 55	26-28-14.090N 081-51-21.640W				SG on pile.	Private aid.
	South Estero Bay						
18960	- Daybeacon 2	26-24-22.272N 081-52-40.320W				TR on pile.	Private aid.
18965	- Daybeacon 4	26-24-25.000N 081-52-35.000W				TR on pile.	Private aid.
18970	- Daybeacon 5	26-24-27.272N 081-52-22.320W				SG on pile.	Private aid.
18975	- Daybeacon 8	26-24-20.272N 081-52-16.320W				TR on pile.	Private aid.
18980	- Daybeacon 9	26-24-18.272N 081-52-08.320W				SG on pile.	Private aid.
	Alternate Route Channel						
18985	- Daybeacon 1	26-24-29.294N 081-51-53.316W				SG on pile.	Private aid.
18990	- Daybeacon 2	26-24-26.294N 081-51-51.316W				TR on pile.	Private aid.
18995	- Daybeacon 3	26-24-35.294N 081-51-37.315W				SG on pile.	Private aid.
	Estero Pointe Channel						
18995.01	- Daybeacon 3	26-25-03.500N 081-52-38.900W				SG on pile.	Private aid.
18995.02	- Daybeacon 4	26-25-08.400N 081-52-31.400W				TR on pile.	Private aid.
18995.03	- Daybeacon 6	26-25-20.600N 081-52-26.200W				TR on pile.	Private aid.
18995.04	- Daybeacon 8	26-25-23.400N 081-52-23.300W				TR on pile.	Private aid.
18995.05	- Daybeacon 10	26-25-24.800N 081-52-19.100W				TR on pile.	Private aid.

(1) No.	(2) Name and Location	(3) Position	(4) Characteristic	(5) Height	(6) Range	(7) Structure	(8) Remarks
			FLORIDA - Seventh District				
	FORT MYERS TO CHARLOTTE HARBOR AND WIGGINS PASS (Chart 11427)						
	San Carlos Bay						
	Estero Pointe Channel						
18995.06	- Daybeacon 12	26-25-25.200N 081-52-12.400W				TR on pile.	Private aid.
18995.07	- Daybeacon 13	26-25-25.100N 081-52-08.500W				SG on pile.	Private aid.
18995.08	- Daybeacon 15	26-25-25.300N 081-52-07.000W				SG on pile.	Private aid.
18995.09	- Daybeacon 16	26-25-24.200N 081-52-06.000W				TR on pile.	Private aid.
18996	- Daybeacon 18	26-25-30.100N 081-52-04.000W				TR on pile.	Private aid.
18996.01	- Daybeacon 19	26-25-31.700N 081-52-04.400W				SG on pile.	Private aid.
18996.02	- Daybeacon 22	26-25-36.100N 081-51-58.600W				TR on pile.	Private aid.
18996.03	- Daybeacon 24	26-25-38.400N 081-51-58.700W				TR on pile.	Private aid.
18996.04	- Daybeacon 26	26-25-41.400N 081-51-53.600W				TR on pile.	Private aid.
18996.05	- Daybeacon 27	26-25-42.200N 081-51-53.600W				SG on pile.	Private aid.
18996.06	- Daybeacon 28	26-25-45.500N 081-51-48.400W				TR on pile.	Private aid.
18996.07	- Daybeacon 29	26-25-49.900N 081-51-42.200W				SG on pile.	Private aid.
18996.08	- Daybeacon 30	26-25-49.400N 081-51-41.700W				TR on pile.	Private aid.
18996.09	- Daybeacon 32	26-25-50.000N 081-51-36.900W				TR on pile.	Private aid.
18997	- Daybeacon 33	26-25-50.100N 081-51-35.700W				SG on pile.	Private aid.
18997.01	- Daybeacon 34	26-25-56.000N 081-52-11.500W				TR on pile.	Private aid.
18997.02	- Daybeacon 35	26-25-50.500N 081-51-31.100W				SG on pile.	Private aid.
18997.03	- Daybeacon 36	26-25-50.200N 081-51-29.900W				TR on pile.	Private aid.
	Alternate Route Channel						
19000	- Daybeacon 4	26-24-31.294N 081-51-39.315W				TR on pile.	Private aid.
19005	- Daybeacon 5	26-24-27.294N 081-51-26.315W				SG on pile.	Private aid.
19010	- Daybeacon 6	26-24-26.294N 081-51-28.315W				TR on pile.	Private aid.
19015	- Daybeacon 7	26-24-12.295N 081-51-17.315W				SG on pile.	Private aid.
19020	- Daybeacon 8	26-24-10.295N 081-51-19.315W				TR on pile.	Private aid.
19025	- Daybeacon 9	26-24-02.295N 081-51-07.315W				SG on pile.	Private aid.
19030	- Daybeacon 10	26-24-00.295N 081-51-09.315W				TR on pile.	Private aid.
	Coconut Channel						
19035	- Daybeacon 1	26-23-44.296N 081-50-55.314W				SG on pile.	Private aid.
19040	- Daybeacon 2	26-23-42.296N 081-50-53.314W				TR on pile.	Private aid.
19045	- Daybeacon 3	26-23-45.296N 081-50-52.314W				SG on pile.	Private aid.
19050	- Daybeacon 4	26-23-42.296N 081-50-50.314W				TR on pile.	Private aid.
19055	- Daybeacon 5	26-23-46.295N 081-50-48.314W				SG on pile.	Private aid.
19060	- Daybeacon 6	26-23-44.296N 081-50-48.314W				TR on pile.	Private aid.

(1) No.	(2) Name and Location	(3) Position	(4) Characteristic	(5) Height	(6) Range	(7) Structure	(8) Remarks
			FLORIDA - Seventh District				
	FORT MYERS TO CHARLOTTE HARBOR AND WIGGINS PASS (Chart 11427)						
	San Carlos Bay						
	Coconut Channel						
19065	- Daybeacon 7	26-23-45.296N 081-50-44.314W				SG on pile.	Private aid.
19070	- Daybeacon 8	26-23-42.296N 081-50-44.314W				TR on pile.	Private aid.
19075	- Daybeacon 9	26-23-46.295N 081-50-42.314W				SG on pile.	Private aid.
19080	- Daybeacon 10	26-23-44.296N 081-50-39.314W				TR on pile.	Private aid.
19085	- Daybeacon 11	26-23-48.295N 081-50-40.314W				SG on pile.	Private aid.
19090	- Daybeacon 12	26-23-47.295N 081-50-37.314W				TR on pile.	Private aid.
19095	- Daybeacon 13	26-23-50.295N 081-50-38.314W				SG on pile.	Private aid.
19100	- Daybeacon 14	26-23-50.295N 081-50-36.314W				TR on pile.	Private aid.
19105	- Daybeacon 15	26-23-52.295N 081-50-37.314W				SG on pile.	Private aid.
19110	- Daybeacon 16	26-23-55.295N 081-50-35.314W				TR on pile.	Private aid.
19115	- Daybeacon 17	26-23-59.295N 081-50-37.314W				SG on pile.	Private aid.
19120	- Daybeacon 18	26-23-57.295N 081-50-35.314W				TR on pile.	Private aid.
19125	- Daybeacon 20	26-23-58.295N 081-50-33.314W				TR on pile.	Private aid.
19130	- Daybeacon 22	26-23-58.295N 081-50-32.314W				TR on pile.	Private aid.
19135	- Daybeacon 23	26-24-00.295N 081-50-30.314W				SG on pile.	Private aid.
	South Estero Bay						
19140	- Daybeacon 10	26-24-13.272N 081-52-10.320W				TR on pile.	Private aid.
19145	- Daybeacon 11	26-24-03.272N 081-52-01.320W				SG on pile.	Private aid.
19150	- Daybeacon 12	26-23-52.272N 081-52-03.320W				TR on pile.	Private aid.
19155	- Daybeacon 13	26-23-49.500N 081-51-56.000W				SG on pile.	Private aid.
19156	- Daybeacon 13A	26-23-48.840N 081-51-56.160W				SG on pile.	Private aid.
19160	- Daybeacon 14	26-23-47.000N 081-51-59.000W				TR on pile.	Private aid.
19170	- Daybeacon 16	26-23-34.000N 081-51-48.900W				TR on pile.	Private aid.
19175	- Daybeacon 17	26-23-28.272N 081-51-43.320W				SG on pile.	Private aid.
19180	- Daybeacon 18	26-23-27.272N 081-51-46.320W				TR on pile.	Private aid.
19185	- Daybeacon 20	26-23-25.272N 081-51-44.320W				TR on pile.	Private aid.
19190	- Daybeacon 21	26-23-15.272N 081-51-42.320W				SG on pile.	Private aid.
19195	- Daybeacon 22	26-23-13.272N 081-51-44.320W				TR on pile.	Private aid.
19200	- Daybeacon 24	26-23-05.300N 081-51-42.000W				TR on pile.	Private aid.
19205	- Daybeacon 25	26-23-05.000N 081-51-39.500W				SG on pile.	Private aid.
19210	- Daybeacon 27	26-23-00.000N 081-51-37.300W				SG on pile.	Private aid.
19215	- Daybeacon 28	26-22-59.700N 081-51-39.000W				TR on pile.	Private aid.

(1) No.	(2) Name and Location	(3) Position	(4) Characteristic	(5) Height	(6) Range	(7) Structure	(8) Remarks
			FLORIDA - Seventh District				
	FORT MYERS TO CHARLOTTE HARBOR AND WIGGINS PASS (Chart 11427)						
	San Carlos Bay						
	South Estero Bay						
19220	- Daybeacon 29	26-22-50.272N 081-51-34.320W				SG on pile.	Private aid.
19225	- Daybeacon 30	26-22-50.272N 081-51-35.320W				TR on pile.	Private aid.
19230	- Daybeacon 31	26-22-48.272N 081-51-32.320W				SG on pile.	Private aid.
	Southern Passage						
19235	- Daybeacon 1	26-22-58.297N 081-51-27.315W				SG on pile.	Private aid.
19240	- Daybeacon 2	26-22-53.297N 081-51-51.315W				TR on pile.	Private aid.
19245	- Daybeacon 4	26-22-58.297N 081-51-22.315W				TR on pile.	Private aid.
19250	- Daybeacon 5	26-23-04.297N 081-51-16.315W				SG on pile.	Private aid.
19255	- Daybeacon 6	26-23-03.297N 081-51-14.315W				TR on pile.	Private aid.
19260	- Daybeacon 7	26-23-06.297N 081-51-14.315W				SG on pile.	Private aid.
19265	- Daybeacon 8	26-23-06.297N 081-51-11.315W				TR on pile.	Private aid.
19270	- Daybeacon 9	26-23-10.297N 081-51-09.315W				SG on pile.	Private aid.
19275	- Daybeacon 10	26-23-08.297N 081-51-07.315W				TR on pile.	Private aid.
19280	- Daybeacon 11	26-23-12.297N 081-51-04.315W				SG on pile.	Private aid.
19285	- Daybeacon 12	26-23-09.297N 081-51-03.315W				TR on pile.	Private aid.
19290	- Daybeacon 13	26-23-11.297N 081-51-00.315W				SG on pile.	Private aid.
19295	- Daybeacon 14	26-23-08.297N 081-51-01.315W				TR on pile.	Private aid.
19300	- Daybeacon 15	26-23-09.297N 081-50-57.315W				SG on pile.	Private aid.
19305	- Daybeacon 16	26-23-06.297N 081-50-59.315W				TR on pile.	Private aid.
19310	- Daybeacon 17	26-23-07.297N 081-50-54.315W				SG on pile.	Private aid.
19315	- Daybeacon 18	26-23-05.297N 081-50-56.315W				TR on pile.	Private aid.
19320	- Daybeacon 19	26-23-06.297N 081-50-49.315W				SG on pile.	Private aid.
19325	- Daybeacon 20	26-23-03.297N 081-50-48.315W				TR on pile.	Private aid.
	Spring Creek						
19330	- Daybeacon 1	26-22-53.623N 081-50-36.110W				SG on pile.	Private aid.
19335	- Daybeacon 2	26-22-51.500N 081-50-35.716W				TR on pile.	Private aid.
19340	- Daybeacon 4	26-22-49.358N 081-50-33.982W				TR on pile.	Private aid.
19345	- Daybeacon 5	26-22-49.429N 081-50-32.984W				SG on pile.	Private aid.
	Baywinds Channel						
19347.1	- Daybeacon 1	26-22-52.000N 081-50-08.500W				SG on pile.	Private aid.
19347.2	- Daybeacon 2	26-22-52.500N 081-50-07.500W				TR on pile.	Private aid.
19347.3	- Daybeacon 3	26-22-53.000N 081-50-08.000W				SG on pile.	Private aid.
19347.4	- Daybeacon 4	26-22-53.500N 081-50-07.500W				TR on pile.	Private aid.

(1) No.	(2) Name and Location	(3) Position	(4) Characteristic	(5) Height	(6) Range	(7) Structure	(8) Remarks
			FLORIDA - Seventh District				
	Baywinds Channel						
19347.5	- Daybeacon 5	26-22-55.000N 081-50-09.000W				SG on pile.	Private aid.
19347.8	- Daybeacon 8	26-22-57.000N 081-50-09.800W				TR on pile.	Private aid.
19347.9	- Daybeacon 9	26-22-57.500N 081-50-10.500W				SG on pile.	Private aid.
19349	- Daybeacon 10	26-22-58.500N 081-50-10.000W				TR on pile.	Private aid.
19349.1	- Daybeacon 11	26-22-58.800N 081-50-10.500W				SG on pile.	Private aid.
19349.2	- Daybeacon 12	26-22-59.000N 081-50-09.500W				TR on pile.	Private aid.
	FORT MYERS TO CHARLOTTE HARBOR AND WIGGINS PASS (Chart 11427)						
	San Carlos Bay						
	Spring Creek						
19350	- Daybeacon 6	26-22-49.634N 081-50-31.505W				TR on pile.	Private aid.
19355	- Daybeacon 7	26-22-55.144N 081-50-30.495W				SG on pile.	Private aid.
19360	- Daybeacon 8	26-22-55.130N 081-50-28.984W				TR on pile.	Private aid.
19365	- Daybeacon 9	26-22-54.836N 081-50-27.646W				SG on pile.	Private aid.
19370	- Daybeacon 11	26-22-52.490N 081-50-26.757W				SG on pile.	Private aid.
19375	- Daybeacon 12	26-22-50.443N 081-50-26.445W				TR on pile.	Private aid.
19380	- Daybeacon 13	26-22-50.530N 081-50-25.739W				SG on pile.	Private aid.
19385	- Daybeacon 14	26-22-50.021N 081-50-23.081W				TR on pile.	Private aid.
19390	- Daybeacon 15	26-22-50.118N 081-50-21.194W				SG on pile.	Private aid.
19395	- Daybeacon 16	26-22-51.482N 081-50-19.476W				TR on pile.	Private aid.
19400	- Daybeacon 17	26-22-51.027N 081-50-14.606W				SG on pile.	Private aid.
19405	- Daybeacon 19	26-22-53.619N 081-50-13.233W				SG on pile.	Private aid.
19410	- Daybeacon 21	26-22-53.423N 081-50-11.331W				SG on pile.	Private aid.
19415	- Daybeacon 23	26-22-52.035N 081-50-10.318W				SG on pile.	Private aid.
19420	- Daybeacon 24	26-22-51.915N 081-50-08.871W				TR on pile.	Private aid.
19425	- Daybeacon 25	26-22-51.911N 081-50-06.306W				SG on pile.	Private aid.
19430	- Daybeacon 26	26-22-51.048N 081-50-05.092W				TR on pile.	Private aid.
19435	- Daybeacon 28	26-22-50.394N 081-50-03.478W				TR on pile.	Private aid.
19440	- Daybeacon 29	26-22-49.155N 081-50-02.124W				SG on pile.	Private aid.
19445	- Daybeacon 30	26-22-47.718N 081-50-01.608W				TR on pile.	Private aid.
19450	- Daybeacon 32	26-22-48.516N 081-50-00.960W				TR on pile.	Private aid.
19455	- Daybeacon 34	26-22-47.800N 081-49-58.899W				TR on pile.	Private aid.
19460	- Daybeacon 36	26-22-46.520N 081-49-57.782W				TR on pile.	Private aid.
19465	- Daybeacon 37	26-22-46.874N 081-49-56.831W				SG on pile.	Private aid.
19470	- Daybeacon 38	26-22-44.936N 081-49-54.989W				TR on pile.	Private aid.

(1) No.	(2) Name and Location	(3) Position	(4) Characteristic	(5) Height	(6) Range	(7) Structure	(8) Remarks
			FLORIDA - Seventh District				
	FORT MYERS TO CHARLOTTE HARBOR AND WIGGINS PASS (Chart 11427)						
	San Carlos Bay						
	Spring Creek						
19475	- Daybeacon 40	26-22-42.021N 081-49-55.142W				TR on pile.	Private aid.
19480	- Daybeacon 41	26-22-39.420N 081-49-54.794W				SG on pile.	Private aid.
19485	- Daybeacon 42	26-22-39.500N 081-49-55.114W				TR on pile.	Private aid.
19490	- Daybeacon 43	26-22-37.212N 081-49-55.390W				SG on pile.	Private aid.
19495	- Daybeacon 45	26-22-36.135N 081-49-55.046W				SG on pile.	Private aid.
19500	- Daybeacon 46	26-22-34.681N 081-49-54.056W				TR on pile.	Private aid.
19505	- Daybeacon 48	26-22-33.001N 081-49-53.481W				TR on pile.	Private aid.
19510	- Daybeacon 50	26-22-30.933N 081-49-53.845W				TR on pile.	Private aid.
19515	- Daybeacon 51	26-22-30.173N 081-49-55.252W				SG on pile.	Private aid.
19520	- Daybeacon 52	26-22-24.248N 081-49-52.259W				TR on pile.	Private aid.
	Southern Passage						
19525	- Daybeacon 21	26-23-26.297N 081-50-51.315W				SG on pile.	Private aid.
19530	- Daybeacon 22	26-23-27.297N 081-50-46.315W				TR on pile.	Private aid.
	South Estero Bay						
19535	- Daybeacon 32	26-22-44.000N 081-51-29.000W				TR on pile.	Private aid.
19540	- Daybeacon 34	26-22-44.272N 081-51-24.320W				TR on pile.	Private aid.
19550	- Daybeacon 37	26-22-42.272N 081-51-14.320W				SG on pile.	Private aid.
19555	- Daybeacon 38	26-22-41.272N 081-51-15.320W				TR on pile.	Private aid.
19560	- Daybeacon 39	26-22-38.272N 081-51-13.320W				SG on pile.	Private aid.
19565	- Daybeacon 40	26-22-32.272N 081-51-11.320W				TR on pile.	Private aid.
19570	- Daybeacon 41	26-22-26.272N 081-51-06.320W				SG on pile.	Private aid.
19575	- Daybeacon 42	26-22-24.272N 081-51-07.320W				TR on pile.	Private aid.
19580	- Daybeacon 43	26-22-19.272N 081-51-04.320W				SG on pile.	Private aid.
19585	- Daybeacon 45	26-22-11.272N 081-51-01.320W				SG on pile.	Private aid.
19590	- Daybeacon 46	26-22-08.272N 081-51-02.320W				TR on pile.	Private aid.
19595	- Daybeacon 47	26-22-05.272N 081-50-59.320W				SG on pile.	Private aid.
19600	- Daybeacon 48	26-21-57.000N 081-51-00.000W				TR on pile.	Private aid.
19605	- Daybeacon 49	26-21-57.900N 081-50-56.900W				SG on pile.	Private aid.
19610	- Daybeacon 50	26-21-52.000N 081-51-00.000W				TR on pile.	Private aid.
19615	- Daybeacon 52	26-21-47.000N 081-50-56.800W				TR on pile.	Private aid.
19620	- Daybeacon 53	26-21-45.700N 081-50-54.000W				SG on pile.	Private aid.
19625	- Daybeacon 54	26-21-40.000N 081-50-55.300W				TR on pile.	Private aid.
19630	- Daybeacon 55	26-21-41.000N 081-50-55.300W				SG on pile.	Private aid.

(1) No.	(2) Name and Location	(3) Position	(4) Characteristic	(5) Height	(6) Range	(7) Structure	(8) Remarks
			FLORIDA - Seventh District				
	FORT MYERS TO CHARLOTTE HARBOR AND WIGGINS PASS (Chart 11427)						
	San Carlos Bay						
	South Estero Bay						
19635	- Daybeacon 56	26-21-40.000N 081-50-58.000W				TR on pile.	Private aid.
19640	- Daybeacon 58	26-21-37.272N 081-51-01.320W				TR on pile.	Private aid.
19645	- Daybeacon 60	26-21-31.670N 081-51-12.020W				TR on pile.	Private aid.
19659	- Daybeacon 62	26-21-30.660N 081-51-15.780W				TR on pile.	Private aid.
19660	- Daybeacon 63	26-21-31.020N 081-51-22.430W				SG on pile.	Private aid.
19661	- Daybeacon 64	26-21-30.600N 081-51-19.800W				TR on pile.	Private aid.
19670	- Daybeacon 65	26-21-17.880N 081-51-19.080W				SG on pile.	Private aid.
19675	- Daybeacon 67	26-21-14.520N 081-51-16.310W				SG on pile.	Private aid.
19680	- Daybeacon 69	26-21-11.450N 081-51-12.440W				SG on pile.	Private aid.
19685	- Daybeacon 71	26-21-09.210N 081-51-08.620W				SG on pile.	Private aid.
19690	- Daybeacon 73	26-21-05.660N 081-51-01.480W				SG on pile.	Private aid.
19695	- Daybeacon 75	26-21-05.490N 081-50-51.920W				SG on pile.	Private aid.
19700	- Daybeacon 77	26-21-03.070N 081-50-49.970W				SG on pile.	Private aid.
19701	- Daybeacon 78	26-21-00.000N 081-50-46.680W				TR on pile.	Private aid.
19703	- Daybeacon 79	26-20-59.700N 081-50-44.810W					Private aid.
19705	- Daybeacon 80	26-21-00.440N 081-50-46.780W				TR on pile.	Private aid.
19710	- Daybeacon 81	26-20-58.981N 081-50-44.398W				SG on pile.	Private aid.
19715	- Daybeacon 82	26-21-00.440N 081-50-38.460W				TR on pile.	Private aid.
19720	- Daybeacon 83	26-20-59.710N 081-50-33.000W				SG on pile.	Private aid.
19721	- Daybeacon 84	26-20-58.990N 081-50-33.410W				TR on pile.	Private aid.
19725	- Daybeacon 85	26-20-53.260N 081-50-31.730W				SG on pile.	Private aid.
19730	- Daybeacon 87	26-20-43.410N 081-50-31.950W				SG on pile.	Private aid.
19734	- Daybeacon 89	26-20-43.030N 081-50-31.350W				SG on pile.	Private aid.
19735	- Daybeacon 90	26-20-43.069N 081-50-32.571W				TR on pile.	Private aid.
19740	- Daybeacon 91	26-20-41.080N 081-50-34.070W				SG on pile.	Private aid.
19745	- Daybeacon 92	26-20-38.330N 081-50-36.240W				TR on pile.	Private aid.
19750	- Daybeacon 93	26-20-36.330N 081-50-35.990W				SG on pile.	Private aid.
19755	- Daybeacon 94	26-20-35.960N 081-50-36.430W				TR on pile.	Private aid.
19760	- Daybeacon 95	26-20-28.230N 081-50-33.710W				SG on pile.	Private aid.
19765	- Daybeacon 96	26-20-23.520N 081-50-32.720W				TR on pile.	Private aid.
19770	- Daybeacon 97	26-20-18.930N 081-50-30.660W				SG on pile.	Private aid.
19775	- Daybeacon 98	26-20-16.200N 081-50-30.720W				TR on pile.	Private aid.

(1) No.	(2) Name and Location	(3) Position	(4) Characteristic	(5) Height	(6) Range	(7) Structure	(8) Remarks
			FLORIDA - Seventh District				
	FORT MYERS TO CHARLOTTE HARBOR AND WIGGINS PASS (Chart 11427)						
	San Carlos Bay						
	South Estero Bay						
19780	- Daybeacon 99	26-20-14.560N 081-50-28.770W				SG on pile.	Private aid.
19785	- Daybeacon 100	26-20-12.970N 081-50-29.040W				TR on pile.	Private aid.
	Coconut Jacks						
19786	- Daybeacon 2	26-20-11.760N 081-50-29.460W				TR on pile.	Private aid.
19786.1	- Daybeacon 3	26-20-11.520N 081-50-33.720W				SG on pile.	Private aid.
19786.2	- Daybeacon 5	26-20-09.780N 081-50-36.060W				SG on pile.	Private aid.
	South Estero Bay						
19790	- Daybeacon 101	26-20-10.310N 081-50-25.690W				SG on pile.	Private aid.
19795	- Daybeacon 102	26-20-09.570N 081-50-27.060W				TR on pile.	Private aid.
19800	- Daybeacon 104	26-20-08.960N 081-50-23.110W				TR on pile.	Private aid.
19805	- Junction Daybeacon A	26-20-10.160N 081-50-17.450W				JG on pile.	Private aid.
19810	- Daybeacon 106	26-20-06.220N 081-50-16.650W				TR on pile.	Private aid.
19815	- Daybeacon 108	26-20-02.280N 081-50-17.940W				TR on pile.	Private aid.
19820	- Daybeacon 110	26-19-59.080N 081-50-22.711W				TR on pile.	Private aid.
19825	- Daybeacon 111	26-19-57.968N 081-50-21.548W				SG on pile.	Private aid.
19830	- Daybeacon 113	26-19-55.700N 081-50-19.910W				SG on pile.	Private aid.
19835	- Daybeacon 114	26-19-55.351N 081-50-20.259W				TR on pile.	Private aid.
19840	- Daybeacon 115	26-19-54.620N 081-50-15.259W				SG on pile.	Private aid.
19845	- Daybeacon 117	26-19-52.660N 081-50-14.240W				SG on pile.	Private aid.
19850	- Daybeacon 119	26-19-51.171N 081-50-14.460W				SG on pile.	Private aid.
19860	- Daybeacon 122	26-19-50.480N 081-50-13.080W				TR on pile.	Sign on bridge after this aid states, CAUTION: Markers are reversed on opposite side of bridge. Private aid.
	Sanibel Island						
19865	- LIGHT 2	26-27-30.201N 082-01-30.065W	Fl R 6s	16	5	TR on pile.	
19875	Sanibel Marina Channel Daybeacon 2	26-27-11.572N 082-01-53.120W				TR on pile.	Private aid.
19880	- Daybeacon 3	26-27-36.851N 082-02-24.008W				SG on pile.	
19885	- Daybeacon 4	26-27-57.488N 082-02-45.820W				TR on pile.	
19890	- LIGHT 5	26-28-49.917N 082-03-37.595W	Fl G 4s	16	5	SG on pile.	
	CHARLOTTE HARBOR TO TAMPA BAY (Chart 11425)						
	Charlotte Harbor						
19905 1310	**Gasparilla Island Light**	26-44-31.275N 082-15-48.377W	Iso W 6s (R sector)	105	W 12 R 10	White hexagonal pyramidal skelton tower enclosing stair cylinder. 105	Red from 001º to 045.º
19910	- *Channel Lighted Buoy 1*	26-40-19.265N 082-18-53.877W	Fl G 2.5s		4	Green.	

(1) No.	(2) Name and Location	(3) Position	(4) Characteristic	(5) Height	(6) Range	(7) Structure	(8) Remarks
			FLORIDA - Seventh District				
	CHARLOTTE HARBOR TO TAMPA BAY (Chart 11425)						
	Charlotte Harbor						
19915	- *Channel Lighted Buoy 2*	26-40-16.773N 082-18-50.360W	Fl R 2.5s		4	Red.	
19920	- Channel Buoy 4	26-41-49.961N 082-17-47.133W				Red nun.	
19925	- *Channel Lighted Buoy 3*	26-41-52.308N 082-17-49.347W	Q G		4	Green.	
19930	- Channel Lighted Buoy 6	26-42-17.925N 082-16-33.032W	Fl R 4s		4	Red nun.	
19935	- *Channel Lighted Buoy 5*	26-42-21.139N 082-16-34.635W	Fl G 4s		4	Green.	
19965 1305	**Port Boca Grande Light**	26-43-02.382N 082-15-39.249W	Oc W 4s	41	12	White frame dwelling on south end of island. 41	
19967	BOCA GRANDE DOCK LIGHT 1	26-43-04.560N 082-15-31.020W	Fl W 2.5s			Located on Southwest end of dock.	Private aid.
19968	BOCA GRANDE DOCK LIGHT 2	26-43-00.540N 082-15-28.740W	Fl W 4s			Located on Northeast end of dock.	Private aid.
	ESTERO BAY TO LEMON BAY (Chart 11426)						
	Charlotte Harbor						
19980	TUGBOAT REEF LIGHT	26-45-50.447N 082-11-11.334W	Fl W 2.5s	12		NW on pile worded DANGER REEF.	Private aid.
19981	*Cape Haze Reef Lighted Buoy A*	26-45-22.030N 082-10-00.850W	Fl Y 4s			Yellow.	Private aid.
19982	*Cape Haze Reef Lighted Buoy B*	26-45-52.560N 082-09-16.920W	Fl Y 4s			Yellow.	Private aid.
	Cape Haze Shoal						
19985	- LIGHT 4	26-44-19.359N 082-10-01.718W	Fl R 4s	16	5	TR on pile.	
19990	- LIGHT 5	26-45-42.601N 082-07-59.272W	Fl G 4s	20	5	SG on pile.	
19995	- LIGHT 6	26-45-35.910N 082-06-38.127W	Fl R 4s	16	5	TR on pile.	
	Burnt Store Marina						
20000	- LIGHT 2	26-45-31.246N 082-04-31.325W	Fl R 2.5s			TR on pile.	Private aid.
20005	- Daybeacon 3	26-45-46.245N 082-04-21.324W				SG on pile.	Private aid.
20010	- Daybeacon 4	26-45-31.746N 082-04-20.324W				TR on pile.	Private aid.
20015	- Daybeacon 5	26-45-43.245N 082-04-08.324W				SG on pile.	Private aid.
20020	- Daybeacon 6	26-45-31.746N 082-04-08.324W				TR on pile.	Private aid.
20025	- Daybeacon 7	26-45-47.245N 082-04-05.824W				SG on pile.	Private aid.
20030	- Daybeacon 8	26-45-32.246N 082-03-57.324W				TR on pile.	Private aid.
	Pirate Harbor						
20035	- Daybeacon 1	26-48-11.839N 082-04-25.024W				SG on pile.	Private aid.
20040	- Daybeacon 2	26-48-10.879N 082-04-25.024W				TR on pile.	Private aid.
20045	- Daybeacon 3	26-48-11.794N 082-04-15.205W				SG on pile.	Private aid.
20050	- Daybeacon 4	26-48-10.879N 082-04-15.205W				TR on pile.	Private aid.
20055	- Daybeacon 5	26-48-10.039N 082-04-00.142W				SG on pile.	Private aid.
20060	- Daybeacon 6	26-48-12.239N 082-04-00.142W				TR on pile.	Private aid.
20065	- Daybeacon 7	26-48-11.065N 082-03-47.596W				SG on pile.	Private aid.

(1) No.	(2) Name and Location	(3) Position	(4) Characteristic	(5) Height	(6) Range	(7) Structure	(8) Remarks
			FLORIDA - Seventh District				
	ESTERO BAY TO LEMON BAY (Chart 11426)						
	Charlotte Harbor						
	Pirate Harbor						
20070	- Daybeacon 8	26-48-10.508N 082-03-47.596W				TR on pile.	Private aid.
20075	- Daybeacon 9	26-48-12.980N 082-03-23.321W				SG on pile.	Private aid.
20080	- Daybeacon 10	26-48-12.609N 082-03-23.321W				TR on pile.	Private aid.
20085	- Daybeacon 11	26-48-15.205N 082-03-15.958W				SG on pile.	Private aid.
20090	- Daybeacon 12	26-48-14.834N 082-03-15.917W				TR on pile.	Private aid.
20095	- Daybeacon 14	26-48-14.525N 082-03-11.526W				TR on pile.	Private aid.
20100	- Daybeacon 15	26-48-15.371N 082-03-08.322W				SG on pile.	Private aid.
20105	- Daybeacon 16	26-48-14.340N 082-03-04.435W				TR on pile.	Private aid.
20110	- Daybeacon 17	26-48-14.929N 082-03-04.327W				SG on pile.	Private aid.
20115	- Daybeacon 18	26-48-15.699N 082-03-00.276W				TR on pile.	Private aid.
	Charlotte Harbor Artificial Reef						
20120	Charlotte Harbor Artificial Reef Southeast Daybeacon	26-50-31.234N 082-05-18.954W				NW on pile worded ARTIFICIAL REEF.	Private aid.
20125	Charlotte Harbor Artificial Reef Southwest Daybeacon	26-50-31.234N 082-05-18.954W				NW on pile worded ARTIFICIAL REEF.	Private aid.
20130	Charlotte Harbor Artificial Reef Northeast Daybeacon	26-51-31.232N 082-05-18.954W				NW on pile worded ARTIFICIAL REEF.	Private aid.
20135	Charlotte Harbor Artificial Reef Northwest Daybeacon	26-51-31.232N 082-05-18.954W				NW on pile worded ARTIFICIAL REEF.	Private aid.
	Myakka River						
20140	- Daybeacon 7	26-54-04.998N 082-08-40.878W				SG on pile.	Measured mile between Daybeacon 7 and 8.
20145	- Daybeacon 8	26-54-42.122N 082-09-33.198W				TR on pile.	
20150	- Daybeacon 9	26-56-37.934N 082-11-14.112W				SG on pile.	
	South Gulf Cove Entrance						
20155	- Daybeacon 1	26-56-43.410N 082-11-40.630W				SG on pile.	Private aid.
20160	- LIGHT 2	26-56-43.500N 082-11-41.800W	Fl R 4s			TR on pile.	Private aid.
20165	- Daybeacon 3	26-56-41.900N 082-11-41.700W				SG on pile.	Private aid.
20170	- Daybeacon 4	26-56-41.950N 082-11-42.100W				TR on pile.	Private aid.
20175	- Daybeacon 5	26-56-39.000N 082-11-42.000W				SG on pile.	Private aid.
20180	- Daybeacon 6	26-56-39.100N 082-11-42.200W				TR on pile.	Private aid.
20185	- Daybeacon 7	26-56-37.500N 082-11-42.200W				SG on pile.	Private aid.
20190	- Daybeacon 8	26-56-37.600N 082-11-42.300W				TR on pile.	Private aid.
	Hayward Canal						
20195	- Approach Daybeacon 1	26-57-33.218N 082-12-12.330W				SG on pile.	Private aid.
20200	- Approach Daybeacon 2	26-57-32.218N 082-12-09.330W				TR on pile.	Private aid.

(1) No.	(2) Name and Location	(3) Position	(4) Characteristic	(5) Height	(6) Range	(7) Structure	(8) Remarks
			FLORIDA - Seventh District				
	ESTERO BAY TO LEMON BAY (Chart 11426)						
	Charlotte Harbor						
	Hayward Canal						
20203	- Daybeacon 3	26-57-43.140N 082-12-12.780W				SG on pile.	Private aid.
20205	- Daybeacon 3A	26-57-48.217N 082-12-12.330W				SG on pile.	Private aid.
20208	- Daybeacon 4	26-57-43.200N 082-12-12.480W				TR on pile.	Private aid.
20210	- Daybeacon 4A	26-57-48.217N 082-12-09.330W				TR on pile.	Private aid.
	Alligator Creek						
20215	- LIGHT 1	26-52-27.516N 082-03-59.004W	Fl G 6s			SG on pile.	Private aid.
20220	- Daybeacon 2	26-52-26.620N 082-03-58.622W				TR on pile.	Private aid.
20225	- Daybeacon 3	26-52-29.557N 082-03-53.482W				SG on pile.	Private aid.
20230	- Daybeacon 4	26-52-28.625N 082-03-53.104W				TR on pile.	Private aid.
20255	- Daybeacon 9	26-52-31.930N 082-03-46.580W				SG on pile.	Private aid.
20260	- Daybeacon 10	26-52-31.220N 082-03-45.640W				TR on pile.	Private aid.
20265	- Daybeacon 11	26-52-34.390N 082-03-43.880W				SG on pile.	Private aid.
20270	- Daybeacon 12	26-52-33.900N 082-03-42.970W				TR on pile.	Private aid.
20275	- Daybeacon 13	26-52-37.660N 082-03-43.330W				SG on pile.	Private aid.
20280	- Daybeacon 14	26-52-37.910N 082-03-42.430W				TR on pile.	Private aid.
20285	- Daybeacon 15	26-52-43.950N 082-03-42.550W				SG on pile.	Private aid.
20290	- Daybeacon 16	26-52-43.740N 082-03-41.690W				TR on pile.	Private aid.
20291	- Daybeacon 17	26-52-48.000N 082-03-40.080W				SG on pile.	Private aid.
20291.1	- Daybeacon 18	26-52-53.400N 082-03-38.160W				TR on pile.	Private aid.
20295	- Daybeacon 20	26-52-57.380N 082-03-37.770W				TR on pile.	Private aid.
20300	- Daybeacon 21	26-52-58.250N 082-03-38.990W				SG on pile.	Private aid.
20305	- Daybeacon 23	26-53-03.040N 082-03-30.960W				SG on pile.	Private aid.
20310	- Daybeacon 24	26-53-08.840N 082-03-27.320W				TR on pile.	Private aid.
20310.1	- Daybeacon 24A	26-53-15.540N 082-03-17.640W				TR on pile.	Private aid.
20310.2	- Daybeacon 25	26-53-16.260N 082-03-17.220W				SG on pile.	Private aid.
20315	- Daybeacon 26	26-53-16.180N 082-03-12.420W				TR on pile.	Private aid.
20320	- Daybeacon 28	26-53-17.440N 082-03-10.490W				TR on pile.	Private aid.
20320.1	- Daybeacon 28A	26-53-19.200N 082-03-08.820W				TR on pile.	Private aid.
20325	- Daybeacon 30	26-53-21.270N 082-03-08.350W				TR on pile.	Private aid.
20330	- Daybeacon 32	26-53-25.840N 082-03-03.290W				TR on pile.	Private aid.
20335	- Daybeacon 33	26-53-42.870N 082-02-57.420W				SG on pile.	Private aid.
20340	- Daybeacon 34	26-53-30.320N 082-03-03.850W				TR on pile.	Private aid.

(1) No.	(2) Name and Location	(3) Position	(4) Characteristic	(5) Height	(6) Range	(7) Structure	(8) Remarks
			FLORIDA - Seventh District				
	ESTERO BAY TO LEMON BAY (Chart 11426)						
	Charlotte Harbor						
	Alligator Creek						
20340.1	- Daybeacon 34A	26-53-32.780N 082-03-03.060W				TR on pile.	Private aid.
20340.2	- Daybeacon 35	26-53-34.440N 082-03-02.580W				SG on pile.	Private aid.
20345	- Daybeacon 36	26-53-34.810N 082-02-02.040W				TR on pile.	Private aid.
20350	- Daybeacon 38	26-53-36.790N 082-02-58.140W				TR on pile.	Private aid.
20350.1	- Daybeacon 40	26-53-37.920N 082-02-57.360W				TR on pile.	Private aid.
20350.2	- Daybeacon 40A	26-53-43.320N 082-02-56.800W				TR on pile.	Private aid.
20350.3	- Daybeacon 41	26-53-42.960N 082-02-57.540W				SG on pile.	Private aid.
20350.4	- Daybeacon 42	26-53-46.920N 082-02-56.100W				TR on pile.	Private aid.
20350.5	- Daybeacon 44	26-53-48.480N 082-02-52.800W				TR on pile.	Private aid.
20350.6	- Daybeacon 46	26-53-47.160N 082-02-48.180W				TR on pile.	Private aid.
20350.7	- Daybeacon 48	26-53-49.140N 082-02-44.640W				TR on pile.	Private aid.
20350.8	- Daybeacon 50	26-53-50.760N 082-02-43.860W				TR on pile.	Private aid.
20350.9	- Daybeacon 52	26-53-55.380N 082-02-41.460W				TR on pile.	Private aid.
20352	- Daybeacon 54	26-53-56.340N 082-02-37.800W				TR on pile.	Private aid.
20352.1	- Daybeacon 54A	26-53-59.340N 082-02-31.020W				TR on pile.	Private aid.
20352.2	- Daybeacon 55	26-53-59.820N 082-02-31.620W				SG on pile.	Private aid.
20352.3	- Daybeacon 56	26-54-00.480N 082-02-31.020W				TR on pile.	Private aid.
	Upper Myakka River						
20355	- Daybeacon A	26-58-16.217N 082-14-11.333W				MB on pile.	Private aid.
20360	- Daybeacon B	26-58-55.215N 082-14-16.333W				MB on pile.	Private aid.
20365	- Daybeacon 1	26-58-28.216N 082-14-32.333W				SG on pile.	Private aid.
20370	- Daybeacon 2	26-59-29.214N 082-14-27.333W				TR on pile.	Private aid.
20375	- Daybeacon 4	26-59-35.213N 082-14-32.333W				TR on pile	Private aid.
20380	- Daybeacon 6	26-59-38.213N 082-14-36.333W				TR on pile.	Private aid.
20385	- Daybeacon 8	26-59-43.213N 082-14-53.333W				TR on pile.	Private aid.
20390	- Daybeacon 10	26-59-46.213N 082-14-59.333W				TR on pile.	Private aid.
20395	- Daybeacon 12	26-59-55.213N 082-15-05.333W				TR on pile.	Private aid.
20400	- Daybeacon 14	27-00-02.212N 082-15-10.333W				TR on pile.	Private aid.
20405	- Daybeacon 16	27-00-07.212N 082-15-17.333W				TR on pile.	Private aid.
20410	- Daybeacon 18	27-00-11.212N 082-15-24.334W				TR on pile.	Private aid.
	Peace River						
20420	MANGROVE POINT LIGHT 1	26-53-58.270N 082-07-14.405W	Fl G 4s	27	5	SG on dolphin.	

(1) No.	(2) Name and Location	(3) Position	(4) Characteristic	(5) Height	(6) Range	(7) Structure	(8) Remarks
			FLORIDA - Seventh District				
	ESTERO BAY TO LEMON BAY (Chart 11426)						
	Charlotte Harbor						
	Charlotte Harbor Fish Haven						
20425	- North Daybeacon	26-54-52.324N 082-07-35.425W				NW on piles worded ARTIFICAL REEF.	Private aid.
20430	- South Daybeacon	26-54-46.424N 082-07-36.625W				NW on piles worded ARTIFICAL REEF.	Private aid.
20435	- E Daybeacon	26-54-49.124N 082-07-32.425W				NW on piles worded ARTIFICAL REEF.	Private aid.
20440	- West Daybeacon	26-54-49.024N 082-07-38.325W				NW on piles worded ARTIFICAL REEF.	Private aid.
	Ponce de Leon Park Channel						
20445	- Daybeacon 1	26-54-34.224N 082-06-03.323W				SG on pile.	Private aid.
20450	- LIGHT 2	26-54-31.224N 082-06-03.323W	Fl R 6s			TR on pile.	Private aid.
20453	- Daybeacon 3	26-54-33.510N 082-05-57.820W				SG on pile.	Private aid.
20455	- Daybeacon 4	26-54-31.224N 082-05-57.323W				TR on pile.	Private aid.
20458	Ponse de Leon Park Channel Daybeacon 5	26-54-33.450N 082-05-52.870W				SG on pile.	Private aid.
20460	- Daybeacon 6	26-54-31.224N 082-05-51.323W				TR on pile.	Private aid.
20462	- Daybeacon 6A	26-54-32.430N 082-05-46.970W				TR on pile.	Private aid.
20464	- Daybeacon 7	26-54-33.270N 082-05-46.990W				SG on pile.	Private aid.
20465	- Daybeacon 8	26-54-31.224N 082-05-45.323W				TR on pile.	Private aid.
20470	- LIGHT 9	26-54-34.224N 082-05-45.323W	Fl G 4s			SG on pile.	Private aid.
20471	- Light 10	26-54-32.280N 082-05-31.600W	Q R			TR on pile.	Private aid.
20472	- Daybeacon 11	26-54-31.590N 082-05-20.660W				SG on pile.	Private aid.
20473	- Daybeacon 12	26-54-30.810N 082-05-20.750W				TR on pile.	Private aid.
20474	- Daybeacon 13	26-54-32.910N 082-05-18.700W				SG on pile.	Private aid.
20474.1	- Daybeacon 14	26-54-31.180N 082-05-19.630W				TR on pile.	Private aid.
20474.2	- Daybeacon 15	26-54-34.710N 082-05-16.660W				SG on pile.	Private aid.
20474.3	- Daybeacon 16	26-54-32.290N 082-05-17.920W				TR on pile.	Private aid.
20474.4	- Daybeacon 17	26-54-35.200N 082-05-15.800W				SG pn pile.	Private aid.
20474.5	- Daybeacon 18	26-54-32.220N 082-05-16.060W				TR on pile.	Private aid.
	Peace River						
20475	- LIGHT 2	26-55-53.872N 082-06-13.960W	Fl R 4s	18	5	TR on dolphin.	
20480	- Daybeacon 3	26-56-22.732N 082-05-18.640W				SG on pile.	
20485	- Daybeacon 3A	26-56-20.601N 082-04-28.933W				SG on pile.	
	Isles Channel						
20495	- Daybeacon 1	26-55-55.000N 082-04-40.000W				SG on pile.	Private aid.
20500	- LIGHT 2	26-55-45.000N 082-04-47.000W	Fl R 2.5s			TR on pile.	Private aid.

(1) No.	(2) Name and Location	(3) Position	(4) Characteristic	(5) Height	(6) Range	(7) Structure	(8) Remarks
			FLORIDA - Seventh District				
	ESTERO BAY TO LEMON BAY (Chart 11426)						
	Charlotte Harbor						
	Isles Channel						
20505	- Daybeacon 3	26-55-45.000N 082-04-37.000W				SG on pile.	Private aid.
20510	- Daybeacon 4	26-55-47.000N 082-04-46.000W				TR on pile.	Private aid.
20515	- Daybeacon 5	26-55-45.000N 082-04-44.000W				SG on pile.	Private aid.
20520	- Daybeacon 6	26-55-43.000N 082-04-46.000W				TR on pile.	Private aid.
20525	- Daybeacon 7	26-55-55.000N 082-04-44.000W				SG on pile.	Private aid.
20530	- Daybeacon 8	26-55-39.000N 082-04-46.000W				TR on pile.	Private aid.
20535	- Daybeacon 9	26-55-39.000N 082-04-40.800W				SG on pile.	Private aid.
20540	- Daybeacon 10	26-55-37.800N 082-04-45.000W				TR on pile.	Private aid.
20545	- Daybeacon 11	26-55-34.800N 082-04-40.800W				SG on pile.	Private aid.
	Isles Cross Channel						
20550	- Daybeacon 1	26-55-38.260N 082-04-49.600W				SG on pile.	Private aid.
20555	- Daybeacon 2	26-55-39.850N 082-04-49.510W				TR on pile.	Private aid.
20560	- Daybeacon 3	26-55-39.160N 082-04-53.460W				SG on pile.	Private aid.
20565	- Daybeacon 4	26-55-40.600N 082-04-54.390W				TR on pile.	Private aid.
20570	- Daybeacon 5	26-55-40.040N 082-04-59.190W				SG on pile.	Private aid.
20575	- Daybeacon 6	26-55-41.270N 082-04-58.430W				TR on pile.	Private aid.
20580	- Daybeacon 7	26-55-40.850N 082-05-03.570W				SG on pile.	Private aid.
20585	- Daybeacon 8	26-55-42.110N 082-05-03.750W				TR on pile.	Private aid.
	Punta Gorda						
20590	- LIGHT 2	26-56-10.478N 082-04-22.536W	Fl R 4s	16	3	TR on dolphin.	
20595	- Daybeacon 4	26-56-08.040N 082-04-20.133W				TR on pile.	
20600	- Daybeacon 6	26-56-04.500N 082-04-16.653W				TR on pile.	
20605	- Daybeacon 8	26-56-00.360N 082-04-12.513W				TR on pile.	
20610	- Daybeacon 10	26-55-56.220N 082-04-08.433W				TR on pile.	
20615	- Daybeacon 12	26-55-52.143N 082-04-04.516W				TR on pile.	
20620	- Daybeacon 14	26-55-48.063N 082-04-00.376W				TR on pile.	
	Bass Inlet						
20625	- Daybeacon 1	26-55-39.300N 082-03-54.400W				SG on pile.	Private aid.
20630	- Daybeacon 2	26-55-39.700N 082-03-55.300W				TR on pile.	Private aid.
20635	- Daybeacon 3	26-55-38.200N 082-03-55.400W				SG on pile.	Private aid.
20640	- Daybeacon 4	26-55-38.400N 082-03-57.200W				TR on pile.	Private aid.
20645	- Daybeacon 5	26-55-37.400N 082-03-57.100W				SG on pile.	Private aid.
20650	- Daybeacon 6	26-55-37.200N 082-03-58.100W				TR on pile.	Private aid.

(1) No.	(2) Name and Location	(3) Position	(4) Characteristic	(5) Height	(6) Range	(7) Structure	(8) Remarks
			FLORIDA - Seventh District				
	ESTERO BAY TO LEMON BAY (Chart 11426)						
	Charlotte Harbor						
	Bass Inlet						
20655	- Daybeacon 7	26-55-36.200N 082-03-57.000W				SG on pile.	Private aid.
20660	- Daybeacon 8	26-55-36.300N 082-03-57.800W				TR on pile.	Private aid.
20665	- Daybeacon 9	26-55-35.200N 082-03-56.600W				SG on pile.	Private aid.
20670	- Daybeacon 10	26-55-34.900N 082-03-57.400W				TR on pile.	Private aid.
	Peace River						
20675	- LIGHT 4	26-56-20.997N 082-03-54.128W	Fl R 2.5s	15	5		
	Punta Gorda Boat Club						
20680	- Daybeacon 1	26-55-58.370N 082-03-42.020W				SG on pile.	Private aid.
20685	- Daybeacon 2	26-55-57.990N 082-03-41.500W				TR on pile.	Private aid.
20690	- Daybeacon 3	26-55-53.570N 082-03-37.240W				SG on pile.	Private aid.
20695	- Daybeacon 5	26-55-52.830N 082-03-36.530W				SG on pile.	Private aid.
20700	- Daybeacon 6	26-55-50.721N 082-04-37.321W				TR on pile.	Private aid.
	Peace River						
20705	- Racing Buoy T	26-57-02.138N 082-04-23.607W				Yellow nun.	Private aid.
20710	- Racing Buoy A	26-56-26.712N 082-06-08.832W				Yellow nun.	Private aid.
	Gardner Waterway						
20715	- Daybeacon 1	26-57-16.487N 082-05-06.951W				SG on pile.	Private aid.
20720	- Daybeacon 2	26-57-16.347N 082-05-06.091W				TR on pile.	Private aid.
20725	- Daybeacon 3	26-57-23.217N 082-05-02.321W				SG on pile.	Private aid.
20730	- Daybeacon 4	26-57-23.217N 082-05-01.321W				TR on pile.	Private aid.
20735	- Daybeacon 5	26-57-29.217N 082-05-01.321W				SG on pile.	Private aid.
20740	- Daybeacon 6	26-57-29.217N 082-04-59.321W				TR on pile.	Private aid.
20745	- Daybeacon 7	26-57-33.217N 082-04-59.321W				SG on pile.	Private aid.
20750	- Daybeacon 8	26-57-33.217N 082-04-57.321W				TR on pile.	Private aid.
	Beeney Waterway						
20755	- LIGHT 1	26-57-07.018N 082-05-18.821W	Fl G 6s			SG on pile.	Private aid.
20760	- Daybeacon 2	26-57-07.218N 082-05-17.621W				TR on pile.	Private aid.
20765	- Daybeacon 3	26-57-10.718N 082-05-19.821W				SG on pile.	Private aid.
20770	- Daybeacon 4	26-57-15.217N 082-05-19.821W				TR on pile.	Private aid.
20775	- Daybeacon 5	26-57-18.717N 082-05-22.321W				SG on pile.	Private aid.
20780	- Daybeacon 6	26-57-23.717N 082-05-22.321W				TR on pile.	Private aid.
20785	- Daybeacon 8	26-57-25.717N 082-05-22.821W				TR on pile.	Private aid.
20790	- Daybeacon 9	26-57-26.217N 082-05-24.321W				SG on pile.	Private aid.
20795	- Daybeacon 10	26-57-27.217N 082-05-23.321W				TR on pile.	Private aid.

(1) No.	(2) Name and Location	(3) Position	(4) Characteristic	(5) Height	(6) Range	(7) Structure	(8) Remarks
			FLORIDA - Seventh District				
	ESTERO BAY TO LEMON BAY (Chart 11426)						
	Charlotte Harbor						
20800	Grassy Point East Obstruction Daybeacon	26-56-53.218N 082-05-31.322W				NW on pile worded DANGER SHOAL.	Private aid.
20805	Grassy Point West Obstruction Daybeacon	26-56-55.218N 082-06-07.823W				NW on pile worded DANGER SHOAL.	Private aid.
	Ackerman Waterway						
20810	- LIGHT 1	26-57-15.218N 082-06-41.323W	Fl G 2.5s	10		SG on pile.	Private aid.
20815	- Daybeacon 2	26-57-18.218N 082-06-38.323W				TR on pile.	Private aid.
20820	- Daybeacon 3	26-57-14.000N 082-06-44.000W				SG on pile.	Private aid.
20825	- Daybeacon 4	26-57-17.000N 082-06-45.000W				TR on pile.	Private aid.
20830	- Daybeacon 5	26-57-13.500N 082-06-45.500W				SG on pile.	Private aid.
20835	- Daybeacon 6	26-57-15.000N 082-06-48.000W				TR on pile.	Private aid.
20840	- Daybeacon 7	26-57-13.000N 082-06-48.000W				SG on pile.	Private aid.
20845	- Daybeacon 8	26-57-14.500N 082-06-48.200W				TR on pile.	Private aid.
20850	- Daybeacon 9	26-57-12.000N 082-06-52.200W				SG on pile.	Private aid.
20855	- Daybeacon 10	26-57-14.000N 082-06-51.000W				TR on pile.	Private aid.
20860	- Daybeacon 11	26-57-13.000N 082-06-54.000W				SG on pile.	Private aid.
20865	- Daybeacon 12	26-57-16.000N 082-06-54.000W				TR on pile.	Private aid.
20870	- Daybeacon 13	26-57-17.000N 082-06-58.000W				SG on pile.	Private aid.
20875	- Daybeacon 14	26-57-17.899N 082-06-57.000W				TR on pile.	Private aid.
20880	- Daybeacon 15	26-57-18.000N 082-07-00.300W				SG on pile.	Private aid.
20885	- Daybeacon 16	26-57-19.000N 082-07-00.200W				TR on pile.	Private aid.
20890	- Daybeacon 17	26-57-19.218N 082-07-05.000W				SG on pile.	Private aid.
20895	- Daybeacon 18	26-57-21.000N 082-07-04.500W				TR on pile.	Private aid.
20900	- Daybeacon 20	26-57-26.000N 082-07-17.000W				TR on pile.	Private aid.
20903	- Daybeacon 22	26-57-26.240N 082-07-15.650W				TR on pile.	Private aid.
20904	- Daybeacon 23	26-57-28.190N 082-07-17.710W				SG on pile.	Private aid.
	Elkcam Waterway						
20905	- LIGHT 1	26-57-13.300N 082-06-25.000W	Fl G 4s			SG on pile.	Private aid.
20910	- Daybeacon 1A	26-57-16.000N 082-06-23.700W				SG on pile.	Private aid.
20915	- Daybeacon 2A	26-57-13.318N 082-06-21.000W				TR on pile.	Private aid.
20920	- Daybeacon 3	26-57-18.000N 082-06-18.000W				SG on pile.	Private aid.
20925	- Daybeacon 4	26-57-16.000N 082-06-17.900W				TR on pile.	Private aid.
20930	- Daybeacon 4A	26-57-18.000N 082-06-15.323W				TR on pile.	Private aid.
20935	- Daybeacon 5	26-57-23.000N 082-06-16.200W				SG on pile.	Private aid.
20940	- Daybeacon 6	26-57-20.800N 082-06-12.200W				TR on pile.	Private aid.

(1) No.	(2) Name and Location	(3) Position	(4) Characteristic	(5) Height	(6) Range	(7) Structure	(8) Remarks
			FLORIDA - Seventh District				
	ESTERO BAY TO LEMON BAY (Chart 11426)						
	Charlotte Harbor						
	Elkcam Waterway						
20945	- Daybeacon 7	26-57-24.323N 082-06-13.000W				SG on pile.	Private aid.
20950	- Daybeacon 8	26-57-23.980N 082-06-11.900W				TR on pile.	Private aid.
20955	- Daybeacon 9	26-57-28.800N 082-06-11.800W				SG on pile.	Private aid.
20960	- Daybeacon 10	26-57-26.000N 082-06-08.232W				TR on pile.	Private aid.
20965	- Daybeacon 11	26-57-30.000N 082-06-10.000W				SG on pile.	Private aid.
20970	- Daybeacon 12	26-57-29.817N 082-06-06.522W				TR on pile.	Private aid.
20975	- Daybeacon 13	26-57-33.000N 082-06-07.000W				SG on pile.	Private aid.
	Charlotte Harbor						
20980	Alligator Bay Shoal Daybeacon	26-57-37.398N 082-06-52.764W				NW on pile worded DANGER SHOAL.	Private aid.
	Manchester Waterway						
20980.1	- Daybeacon 1	26-57-42.780N 082-07-49.260W				SG on pile.	Private aid.
20980.2	- Daybeacon 2	26-57-40.740N 082-07-49.560W				TR on pile.	Private aid.
20980.3	- Daybeacon 3	26-57-37.560N 082-07-45.720W				SG on pile.	Private aid.
20980.4	- Daybeacon 4	26-57-36.240N 082-07-45.780W				TR on pile.	Private aid.
20980.5	- Daybeacon 5	26-57-18.240N 082-07-45.480W				SG on pile.	Private aid.
20980.6	- Daybeacon 6	26-57-17.400N 082-07-46.020W				TR on pile.	Private aid.
20980.7	- Daybeacon 7	26-57-16.440N 082-07-46.260W				SG on pile.	Private aid.
20980.8	- Daybeacon 8	26-57-16.760N 082-07-48.600W				TR on pile.	Private aid.
20980.9	- Daybeacon 9	26-57-11.880N 082-07-49.920W				SG on pile.	Private aid.
20981	- Daybeacon 10	26-57-10.920N 082-07-53.820W				TR on pile.	Private aid.
20981.1	- Daybeacon 11	26-57-11.280N 082-08-11.880W				SG on pile.	Private aid.
20981.2	- Daybeacon 12	26-57-11.880N 082-08-13.020W				TR on pile.	Private aid.
20981.3	- Daybeacon 12B	26-57-11.520N 082-08-15.300W				TR on pile.	Private aid.
20981.4	- Daybeacon 13	26-57-10.680N 082-08-18.000W				SG on pile.	Private aid.
20981.5	- Daybeacon 14	26-57-11.280N 082-08-19.440W				TR on pile.	Private aid.
20981.6	- Daybeacon 14B	26-57-11.220N 082-08-21.420W				TR on pile.	Private aid.
20981.7	- Daybeacon 15	26-57-10.680N 082-08-23.520W				SG on pile.	Private aid.
20981.8	- Daybeacon 16	26-57-11.340N 082-08-23.520W				TR on pile.	Private aid.
20981.9	- Daybeacon 17	26-57-11.100N 082-08-24.840W				SG on pile.	Private aid.
20982	- Daybeacon 18	26-57-24.840N 082-08-25.800W				TR on pile.	Private aid.
20982.1	- Daybeacon 18B	26-57-11.700N 082-08-31.920W				TR on pile.	Private aid.
20982.2	- Daybeacon 19	26-57-11.100N 082-08-40.560W				SG on pile.	Private aid.
20982.3	- Daybeacon 20	26-57-11.520N 082-08-43.140W				TR on pile.	Private aid.

(1) No.	(2) Name and Location	(3) Position	(4) Characteristic	(5) Height	(6) Range	(7) Structure	(8) Remarks
			FLORIDA - Seventh District				
	ESTERO BAY TO LEMON BAY (Chart 11426)						
	Charlotte Harbor						
	Manchester Waterway						
20982.4	- Daybeacon 20B	26-57-11.100N 082-08-46.680W				TR on pile.	Private aid.
20982.5	- Daybeacon 21	26-57-10.320N 082-08-48.540W				SG on pile.	Private aid.
20982.6	- Daybeacon 22	26-57-10.800N 082-08-48.960W				TR on pile.	Private aid.
20982.7	- Daybeacon 23	26-57-11.040N 082-08-51.900W				SG on pile.	Private aid.
20982.8	- Daybeacon 24	26-57-11.820N 082-08-52.440W				TR on pile.	Private aid.
20982.9	- Daybeacon 25	26-57-11.280N 082-09-05.340W				SG on pile.	Private aid.
20983	- Daybeacon 27	26-57-12.300N 082-09-25.380W				SG on pile.	Private aid.
20983.1	- Daybeacon 29	26-57-26.220N 082-09-30.000W				SG on pile.	Private aid.
20983.2	- Daybeacon 31	26-57-40.020N 082-09-53.400W				SG on pile.	Private aid.
20983.3	- Daybeacon 33	26-57-47.100N 082-10-07.020W				SG on pile.	Private aid.
	Countryman Waterway						
20985	- CHANNEL LIGHT 1	26-57-19.860N 082-06-40.740W	Q G			SG on pile.	Private aid.
20987	- Channel Daybeacon 2	26-57-21.300N 082-06-40.860W				TR on pile.	Private aid.
20990	- Channel Daybeacon 3	26-57-25.620N 082-06-46.080W				SG on pile.	Private aid.
20993	- Channel Daybeacon 4	26-57-27.180N 082-06-46.320W				TR on pile.	Private aid.
20995	- Channel Daybeacon 5	26-57-30.960N 082-06-51.000W				SG on pile.	Private aid.
20997	- Channel Daybeacon 6	26-57-31.560N 082-06-50.400W				TR on pile.	Private aid.
21000	- Channel Daybeacon 7	26-57-37.140N 082-06-57.000W				SG on pile.	Private aid.
21003	- Channel Daybeacon 8	26-57-37.620N 082-06-56.220W				TR on pile.	Private aid.
21005	- Channel Junction Daybeacon A	26-57-37.620N 082-06-58.740W				JR on pile.	Private aid.
21006	- Channel Daybeacon 9	26-57-44.760N 082-07-04.440W				SG on pile.	Private aid.
21008	- Channel Daybeacon 10	26-57-48.240N 082-07-06.780W				TR on pile.	Private aid.
21010	- Channel Daybeacon 11	26-57-48.300N 082-07-08.100W				SG on pile.	Private aid.
21011	- Channel Daybeacon 12	26-57-51.120N 082-07-09.840W				TR on pile.	Private aid.
21012	- Channel Daybeacon 13	26-57-51.600N 082-07-11.460W				SG on pile.	Private aid.
21015	Countryman Waterway Channel Daybeacon 14	26-57-54.060N 082-07-12.600W				TR on pile.	Private aid.
21017	- Channel Daybeacon 15	26-57-55.440N 082-07-15.540W				SG on pile.	Private aid.
21019	- Channel Daybeacon 16	26-57-56.280N 082-07-15.120W				TR on pile.	Private aid.
	Sunrise Waterway						
21019.5	- Daybeacon 1	26-57-43.260N 082-06-56.400W				SG on pile.	Private aid.
21020	- Daybeacon 2	26-57-43.517N 082-06-53.000W				TR on pile.	Private aid.
21023	- Daybeacon 3	26-57-48.840N 082-06-50.820W				SG on pile.	Private aid.
21025	- Junction Daybeacon B	26-57-47.987N 082-06-52.823W				JG on pile.	Private aid.

(1) No.	(2) Name and Location	(3) Position	(4) Characteristic	(5) Height	(6) Range	(7) Structure	(8) Remarks
			FLORIDA - Seventh District				
	ESTERO BAY TO LEMON BAY (Chart 11426)						
	Charlotte Harbor						
	Sunrise Waterway						
21030	- Daybeacon 4	26-57-51.000N 082-06-48.000W				TR on pile.	Private aid.
21035	- Daybeacon 5	26-57-56.000N 082-06-45.000W				SG on pile.	Private aid.
	Spring Lake Waterway						
21038	- Daybeacon 1	26-57-48.240N 082-06-56.220W				SG on pile.	Private aid.
21040	- Daybeacon 2	26-57-49.700N 082-06-54.300W				TR on pile.	Private aid.
21045	- Daybeacon 3	26-57-49.816N 082-06-58.000W				SG on pile.	Private aid.
21050	- Daybeacon 4	26-57-53.845N 082-06-57.000W				TR on pile.	Private aid.
21055	- Daybeacon 5	26-57-54.682N 082-07-02.810W				SG on pile.	Private aid.
21056	- Daybeacon 7	26-57-58.610N 082-07-06.440W				SG on pile.	Private aid.
21056.1	- Daybeacon 8	26-57-59.000N 082-07-06.000W				TR on pile.	Private aid.
21056.2	- Daybeacon 9	26-58-02.200N 082-07-08.370W				SG on pile.	Private aid.
21056.3	- Daybeacon 12	26-58-03.420N 082-07-10.810W				TR on pile.	Private aid.
21056.4	- Daybeacon 16	26-58-06.500N 082-07-14.200W				TR on pile.	Private aid.
21056.5	- Daybeacon 17	26-58-08.650N 082-07-13.630W				SG on pile.	Private aid.
21056.6	- Daybeacon 18	26-58-08.600N 082-07-13.500W				TR on pile.	Private aid.
21056.7	- Daybeacon 19	26-58-09.760N 082-07-10.660W				SG on pile.	Private aid.
21056.8	- Daybeacon 21	26-58-11.700N 082-07-07.430W				SG on pile.	Private aid.
21056.9	- Daybeacon 23	26-58-12.890N 082-07-08.880W				SG on pile.	Private aid.
21057	- Daybeacon 24	26-58-13.210N 082-07-08.450W				TR on pile.	Private aid.
21057.1	- Daybeacon 26	26-58-14.260N 082-07-10.510W				TR on pile.	Private aid.
21057.2	- Daybeacon 27	26-58-16.320N 082-07-12.560W				SG on pile.	Private aid.
21057.3	- Daybeacon 28	26-58-17.470N 082-07-11.830W				TR on pile.	Private aid.
21057.4	- Daybeacon 31	26-58-19.500N 082-07-11.200W				SG on pile.	Private aid.
	South Bridge Waterway						
21060	- Daybeacon 1	26-56-44.300N 082-02-31.300W				SG on pile.	Private aid.
21060.1	- Daybeacon 2	26-56-43.700N 082-02-31.300W				TR on pile.	Private aid.
21060.2	- Daybeacon 3	26-56-44.100N 082-02-27.000W				SG on pile.	Private aid.
21060.3	- Daybeacon 4	26-56-43.600N 082-02-27.000W				TR on pile.	Private aid.
21060.4	- Daybeacon 5	26-56-43.900N 082-02-22.200W				SG on pile.	Private aid.
21060.5	- Daybeacon 6	26-56-43.400N 082-02-22.200W				TR on pile.	Private aid.
21060.6	- Daybeacon 7	26-56-43.900N 082-02-18.800W				SG on pile.	Private aid.
21060.7	- Daybeacon 8	26-56-43.300N 082-02-18.700W				TR on pile.	Private aid.
21060.8	- Daybeacon 9	26-56-43.400N 082-02-14.000W				SG on pile.	Private aid.

(1) No.	(2) Name and Location	(3) Position	(4) Characteristic	(5) Height	(6) Range	(7) Structure	(8) Remarks
			FLORIDA - Seventh District				
	ESTERO BAY TO LEMON BAY (Chart 11426)						
	Charlotte Harbor						
	South Bridge Waterway						
21060.9	- Daybeacon 10	26-56-42.900N 082-02-14.900W				TR on pile.	Private aid.
21061	- Daybeacon 12	26-56-42.400N 082-02-14.700W				TR on pile.	Private aid.
21061.1	- Daybeacon 14	26-56-42.400N 082-02-15.400W				TR on pile.	Private aid.
21061.2	- Daybeacon 16	26-56-40.800N 082-02-16.700W				TR on pile.	Private aid.
21061.3	Southbridge Waterway Daybeacon 17	26-56-39.700N 082-02-18.300W				SG on pile.	Private aid.
21061.4	- Daybeacon 18	26-56-38.900N 082-02-20.100W				TR on pile.	Private aid.
	Orchid Waterway						
21062	- Daybeacon 1	26-56-43.700N 082-02-12.600W				SG on pile.	Private aid.
21062.1	- Daybeacon 3	26-56-46.800N 082-02-09.600W				SG on pile.	Private aid.
21062.2	- Daybeacon 5	26-56-49.300N 082-02-07.600W				SG on pile.	Private aid.
21062.3	- Daybeacon 7	26-56-51.300N 082-02-05.200W				SG on pile.	Private aid.
21062.4	- Daybeacon 9	26-56-52.200N 082-02-04.300W				SG on pile.	Private aid.
21062.5	- Daybeacon 10	26-56-52.400N 082-02-03.800W				TR on pile	Private aid.
21062.6	- Daybeacon 12	26-56-54.000N 082-02-03.500W				TR on pile.	Private aid.
21062.7	- Daybeacon 13	26-56-55.700N 082-02-02.700W				SG on pile	Private aid.
21062.8	- Daybeacon 14	26-56-57.400N 082-01-59.000W				TR on pile	Private aid.
21062.9	- Junction Daybeacon A	26-56-59.800N 082-01-54.600W				JG on pile.	Private aid.
	Punta Gorda Marina						
21065	- Daybeacon 1	26-56-44.159N 082-02-31.631W				SG on pile.	Private aid.
21070	- Daybeacon 2	26-56-43.692N 082-02-31.487W				TR on pile.	Private aid.
21075	- Daybeacon 3	26-56-44.052N 082-02-27.384W				SG on pile.	Private aid.
21080	- Daybeacon 4	26-56-44.159N 082-02-27.275W				TR on pile.	Private aid.
21085	- Daybeacon 5	26-56-43.908N 082-02-22.451W				SG on pile.	Private aid.
21090	- Daybeacon 6	26-56-44.052N 082-02-22.488W				TR on pile.	Private aid.
21095	- Daybeacon 7	26-56-43.799N 082-02-18.887W				SG on pile.	Private aid.
21100	- Daybeacon 8	26-56-43.187N 082-02-18.887W				TR on pile.	Private aid.
21105	- Daybeacon 9	26-56-43.763N 082-02-17.016W				SG on pile.	Private aid.
21110	- Daybeacon 10	26-56-43.151N 082-02-17.052W				TR on pile.	Private aid.
21115	- Daybeacon 11	26-56-43.054N 082-02-15.359W				SG on pile.	Private aid.
21120	- Daybeacon 12	26-56-43.043N 082-02-15.252W				TR on pile.	Private aid.
21125	- Daybeacon 13	26-56-43.475N 082-02-14.027W				SG on pile.	Private aid.
21130	- Daybeacon 14	26-56-42.431N 082-02-14.640W				TR on pile.	Private aid.
21135	- Daybeacon 15	26-56-42.467N 082-02-14.100W				SG on pile.	Private aid.

(1) No.	(2) Name and Location	(3) Position	(4) Characteristic	(5) Height	(6) Range	(7) Structure	(8) Remarks
			FLORIDA - Seventh District				
	ESTERO BAY TO LEMON BAY (Chart 11426)						
	Charlotte Harbor						
	Punta Gorda Marina						
21136	*Punta Gorda Mooring Field Lighted Buoy A*	26-56-45.660N 082-03-11.340W	Fl Y 4s			Yellow.	Private aid.
21136.1	Punta Gorda Mooring Field Buoy B	26-56-48.780N 082-03-06.300W				Yellow can.	Private aid.
21136.2	*Punta Gorda Mooring Field Lighted Buoy C*	26-56-51.840N 082-03-01.320W	Fl Y 4s			Yellow.	Private aid.
21136.3	Punta Gorda Mooring Field Buoy D	26-56-48.000N 082-02-58.380W				Yellow can.	Private aid.
21136.4	*Punta Gorda Mooring Field Lighted Buoy E*	26-56-44.160N 082-02-55.380W	Fl Y 4s			Yellow.	Private aid.
21136.5	Punta Gorda Mooring Field Buoy F	26-56-41.040N 082-03-00.420W				Yellow can.	Private aid.
21136.6	*Punta Gorda Mooring Field Lighted Buoy G*	26-56-37.980N 082-03-05.400W	Fl Y 4s			Yellow.	Private aid.
21136.7	Punta Gorda Mooring Field Buoy H	26-56-41.820N 082-03-08.340W				Yellow can.	Private aid.
	Peace River						
21140	- Daybeacon 6	26-57-20.512N 082-02-58.480W				TR on pile.	
21145	- Daybeacon 8	26-57-24.052N 082-02-42.280W				TR on pile.	
21150	- Daybeacon 9	26-57-10.852N 082-02-08.200W				SG on pile.	
21155	- Daybeacon 11	26-57-10.792N 082-01-52.720W				SG on pile.	
21160	- Daybeacon 12	26-57-28.432N 082-01-28.840W				TR on pile.	
21163	- OBSTRUCTION LIGHT	26-57-47.650N 082-00-31.032W	Fl Y 4s			NW on pile worded "OBSTRUCTION".	Private aid.
21165	- Daybeacon 15	26-57-36.670N 082-01-00.870W				SG on pile.	
21170	- Daybeacon 17	26-57-31.912N 082-00-29.080W				SG on pile.	
21175	- Daybeacon 19	26-57-40.852N 081-59-55.780W				SG on pile.	
21180	- Daybeacon 21	26-57-55.492N 081-59-47.380W				SG on pile.	
21185	- Daybeacon 22	26-58-30.592N 081-59-51.880W				TR on pile.	
21190	- Buoy 24	26-58-50.724N 081-59-42.069W				Red nun.	
	Peace River (North Section)						
21195	- Daybeacon 2	26-59-47.190N 081-59-21.040W				TR on pile.	Private aid.
21200	- Daybeacon 4	27-00-01.090N 081-59-20.970W				TR on pile.	Private aid.
21205	- Daybeacon 5	27-00-22.940N 081-59-11.380W				SG on pile.	Private aid.
21210	- Daybeacon 7	27-00-36.600N 081-59-00.950W				SG on pile.	Private aid.
21215	- Daybeacon 9	27-00-53.160N 081-59-00.290W				SG on pile.	Private aid.
21220	- Daybeacon 10	27-01-16.120N 081-59-18.190W				TR on pile.	Private aid.
21225	- Daybeacon 11	27-01-28.260N 081-59-24.070W				SG on pile.	Private aid.
21230	- Daybeacon 12	27-01-48.110N 081-59-26.000W				TR on pile.	Private aid.
21235	- Daybeacon 14	27-01-53.110N 081-59-26.640W				TR on pile.	Private aid.
21240	- Daybeacon A	27-01-58.190N 081-59-29.000W				JG on pile.	Private aid.

(1) No.	(2) Name and Location	(3) Position	(4) Characteristic	(5) Height	(6) Range	(7) Structure	(8) Remarks
			FLORIDA - Seventh District				
	ESTERO BAY TO LEMON BAY (Chart 11426)						
	Charlotte Harbor						
	Charlotte Harbor Yacht Club						
21245	- Daybeacon 1	26-57-21.217N 082-04-51.321W				SG on pile.	Private aid.
21250	- Daybeacon 2	26-57-20.217N 082-04-48.321W				TR on pile.	Private aid.
21255	- Daybeacon 3	26-57-23.217N 082-04-50.321W				SG on pile.	Private aid.
21260	- Daybeacon 4	26-57-22.217N 082-04-47.321W				TR on pile.	Private aid.
21265	- Daybeacon 5	26-57-25.217N 082-04-49.321W				SG on pile.	Private aid.
21270	- Daybeacon 6	26-57-24.216N 082-04-46.370W				TR on pile.	Private aid.
21275	- Daybeacon 7	26-57-28.217N 082-04-48.821W				SG on pile.	Private aid.
21280	- Daybeacon 8	26-57-27.217N 082-04-45.321W				TR on pile.	Private aid.
	CHARLOTTE HARBOR TO TAMPA BAY (Chart 11425)						
	Charlotte Harbor						
	Boca Grande Yacht Basin Channel						
21315	- LIGHT 1	26-44-53.095N 082-15-04.373W	Fl G 4s	16	5	SG on pile.	
21320	- Daybeacon 2	26-44-55.612N 082-15-09.236W				TR on pile.	
21325	- Daybeacon 3	26-44-54.037N 082-15-09.708W				SG on pile.	
21330	- Daybeacon 4	26-44-55.792N 082-15-13.196W				TR on pile.	
21335	- Daybeacon 5	26-44-54.854N 082-15-13.426W				SG on pile.	
21340	- LIGHT 7	26-44-55.748N 082-15-17.444W	Fl G 4s	16	5	SG on pile.	
	Stump Pass						
21344	- Light	26-53-59.000N 082-20-34.000W	Mo (A) W				Private aid.
21347	- Buoy 2	26-53-14.110N 082-20-32.580W				Red nun.	Private aid.
21350	- Buoy 3	26-53-22.970N 082-20-34.390W					Private aid.
21355	- Buoy 4	26-53-30.980N 082-20-29.880W					Private aid.
21357	- Buoy 5	26-53-37.000N 082-20-27.740W					Private aid.
21380	- Daybeacon 8	26-53-58.631N 082-20-18.387W				TR on pile.	Private aid.
21381	- Daybeacon 9	26-54-01.000N 082-20-18.000W					Private aid.
21381.1	- Daybeacon 10	26-54-05.400N 082-20-14.640W					Private aid.
21381.2	- Daybeacon 11	26-54-11.120N 082-20-15.420W					Private aid.
21381.3	- Daybeacon 13	26-54-16.230N 082-20-11.960W					Private aid.
21381.4	- Daybeacon 14	26-54-13.970N 082-20-09.170W					Private aid.
21381.5	- Daybeacon 15	26-54-17.680N 082-20-01.150W					Private aid.
21381.6	- Daybeacon 16	26-54-15.500N 082-20-00.560W					Private aid.
	Stump Pass Marina						
21385	- Daybeacon 1	26-54-21.000N 082-19-49.200W				SG on pile.	Private aid.
21390	- Daybeacon 2	26-54-18.227N 082-19-48.342W				TR on pile.	Private aid.

(1) No.	(2) Name and Location	(3) Position	(4) Characteristic	(5) Height	(6) Range	(7) Structure	(8) Remarks
			FLORIDA - Seventh District				
	CHARLOTTE HARBOR TO TAMPA BAY (Chart 11425)						
	Stump Pass						
	Stump Pass Marina						
21395	- Daybeacon 3	26-54-20.897N 082-19-47.000W				SG on pile.	Private aid.
21400	- Daybeacon 4	26-54-18.227N 082-19-45.442W				TR on pile.	Private aid.
21405	- Daybeacon 5	26-54-21.227N 082-19-45.000W				SG on pile.	Private aid.
21410	- Daybeacon 6	26-54-19.000N 082-19-44.342W				TR on pile.	Private aid.
	Gasparilla Sound						
21420	- Daybeacon 1	26-48-45.574N 082-15-53.244W				SG on pile.	
21425	- Daybeacon 3	26-48-35.048N 082-15-44.336W				SG on pile.	
	Venice Inlet						
21430 1325	- LIGHT 1	27-06-45.755N 082-28-12.879W	Fl G 6s	20	5	SG on pile.	
21435	- LIGHT 2	27-06-44.030N 082-28-11.477W	Fl R 2.5s	19	5	TR on pile.	
21440	- Daybeacon 2A	27-06-45.523N 082-28-03.793W				TR on pile.	
21445	- Daybeacon 3	27-06-47.897N 082-28-02.274W				SG on pile.	
21450	- Daybeacon 5	27-06-45.585N 082-27-53.066W				SG on pile.	
21455	- Daybeacon 7	27-06-45.225N 082-27-48.626W				SG on pile.	
	Dona Bay Channel						
21455.1	- Daybeacon 1	27-06-50.340N 082-27-41.640W				SG on pile.	Private aid.
21455.2	- Daybeacon 2	27-06-49.980N 082-27-40.860W				TR on pile.	Private aid.
21455.3	- Daybeacon 3	27-06-54.720N 082-27-35.880W				SG on pile.	Private aid.
21455.4	- Daybeacon 4	27-06-53.820N 082-27-33.900W				TR on pile.	Private aid.
21455.5	- Daybeacon 5	27-06-55.560N 082-27-23.580W				SG on pile.	Private aid.
21455.6	- Daybeacon 6	27-06-57.180N 082-27-18.660W				TR on pile.	Private aid.
21455.7	- Daybeacon 7	27-07-02.400N 082-27-15.000W				SG on pile.	Private aid.
21455.8	- Daybeacon 8	27-07-01.020N 082-27-13.860W				TR on pile.	Private aid.
21455.9	- Daybeacon 9	27-07-07.200N 082-27-09.960W				SG on pile.	Private aid.
21456	- Daybeacon 10	27-07-09.000N 082-27-06.600W				TR on pile.	Private aid.
21456.01	- Daybeacon 11	27-07-08.580N 082-27-08.496W				SG on pile.	Private aid.
21456.02	- Daybeacon 12	27-07-07.752N 082-27-07.956W				TR on pile.	Private aid.
21456.03	- Daybeacon 13	27-07-06.708N 082-27-05.760W				SG on pile.	Private aid.
21456.04	- Daybeacon 14	27-07-07.608N 082-27-03.600W				TR on pile.	Private aid.
21456.05	- Daybeacon 15	27-07-07.896N 082-27-03.564W				SG on pile.	Private aid.
21456.06	- Daybeacon 16	27-07-08.436N 082-27-02.700W				TR on pile.	Private aid.
21456.07	- Daybeacon 17	27-07-09.264N 082-27-02.772W				SG on pile.	Private aid.
21456.08	- Daybeacon 18	27-07-10.452N 082-27-01.872W				TR on pile.	Private aid.

(1) No.	(2) Name and Location	(3) Position	(4) Characteristic	(5) Height	(6) Range	(7) Structure	(8) Remarks
			FLORIDA - Seventh District				
CHARLOTTE HARBOR TO TAMPA BAY (Chart 11425)							
Dona Bay Channel							
21456.09	- Daybeacon 19	27-07-10.920N 082-27-02.232W				SG on pile.	Private aid.
21456.11	- Daybeacon 20	27-07-12.540N 082-27-01.440W				TR on pile.	Private aid.
21456.12	- Daybeacon 21	27-07-13.584N 082-27-02.520W				SG on pile.	Private aid.
21456.13	- Daybeacon 22	27-07-15.528N 082-27-02.160W				TR on pile.	Private aid.
21456.14	- Daybeacon 23	27-07-14.772N 082-27-02.916W				SG on pile.	Private aid.
21456.15	- Daybeacon 25	27-07-19.272N 082-27-00.792W				SG on pile.	Private aid.
21456.16	- Daybeacon 26	27-07-25.932N 082-26-57.552W				TR on pile.	Private aid.
21456.17	- Daybeacon 28	27-07-32.376N 082-26-53.052W				TR on pile.	Private aid.
21456.18	- Daybeacon 29	27-07-35.904N 082-26-50.352W				SG on pile.	Private aid.
21456.19	- Daybeacon 30	27-07-36.300N 082-26-48.048W				TR on pile.	Private aid.
21456.21	- Daybeacon 31	27-07-36.948N 082-26-46.140W				SG on pile.	Private aid.
21456.23	- Daybeacon 35	27-07-43.752N 082-26-36.780W				SG on pile.	Private aid.
21456.24	- Daybeacon 37	27-07-45.588N 082-26-30.588W				SG on pile.	Private aid.
21456.25	- Daybeacon 38	27-07-51.240N 082-26-23.568W				TR on pile.	Private aid.
21456.26	- Daybeacon 40	27-07-53.562N 082-26-21.048W				TR on pile.	Private aid.
21456.27	- Daybeacon 42	27-07-55.452N 082-26-18.456W				TR on pile.	Private aid.
21456.28	- Daybeacon 44	27-07-57.072N 082-26-15.072W				TR on pile.	Private aid.
21456.29	- Daybeacon 46	27-08-00.492N 082-26-11.940W				TR on pile.	Private aid.
21456.4	Dona Bay East Obstruction Daybeacon	27-06-46.020N 082-27-27.780W				NW on pile worded DANGER SHOAL.	Private aid.
21456.6	Dona Bay West Obstruction Daybeacon	27-06-42.120N 082-27-31.140W				NW on pile worded DANGER SHOAL.	Private aid.
Big Sarasota Pass							
21465	- Shoal Daybeacon A	27-15-58.000N 082-33-53.000W				NW on pile worded DANGER SHOAL.	Private aid.
21473	- Shoal Daybeacon B	27-16-21.000N 082-34-14.000W				NW on pile worded DANGER SHOAL.	Private aid.
21495	- Shoal Daybeacon D	27-16-58.469N 082-34-03.900W				NW on pile worded DANGER DANGEROUS INLET.	Private aid.
21500.7	- Buoy 7	27-16-35.700N 082-34-24.000W				Green can.	Private aid.
21500.8	- Daybeacon 8	27-16-40.260N 082-34-17.940W				TR on pile.	Private aid.
21510	- Daybeacon 11	27-17-16.169N 082-33-51.240W				SG on pile.	Private aid.
21510.5	- Daybeacon 11A	27-17-28.465N 082-33-45.601W				SG on pile.	Private aid.
21515	- Daybeacon 13	27-17-35.718N 082-33-43.656W				SG on pile.	Private aid.
21525	- Daybeacon 15	27-18-08.371N 082-33-40.140W				SG on pile.	Private aid.
21530	- Daybeacon 15A	27-18-17.609N 082-33-37.740W				SG on pile.	Private aid.

(1) No.	(2) Name and Location	(3) Position	(4) Characteristic	(5) Height	(6) Range	(7) Structure	(8) Remarks
			FLORIDA - Seventh District				
CHARLOTTE HARBOR TO TAMPA BAY (Chart 11425)							
Big Sarasota Pass							
Lido Key Channel							
21533	- Daybeacon 1	27-18-27.300N 082-33-50.100W				SG on pile.	Private aid.
21535	- Daybeacon 2	27-18-28.560N 082-33-44.520W				TR on pile.	Private aid.
21540	- Daybeacon 4	27-18-35.520N 082-33-46.860W				TR on pile.	Private aid.
CHARLOTTE HARBOR TO TAMPA BAY (Chart 11425)							
21547	Plymouth Harbor East Obstruction Daybeacon	27-19-11.280N 082-34-23.280W				NW on pile worded SHOAL.	Private aid.
21547.1	Plymouth Harbor West Obstruction Daybeacon	27-19-10.920N 082-34-12.180W				NW on pile worded SHOAL.	Private aid.
Lido Key Channel							
21550	- Daybeacon 6	27-18-45.720N 082-33-51.540W				TR on pile.	Private aid.
21553	- Daybeacon 7	27-18-49.140N 082-33-59.400W				SG on pile.	Private aid.
21555	- Daybeacon 8	27-18-52.900N 082-33-56.460W				TR on pile.	Private aid.
21555.1	South Lido North Obstruction Daybeacon	27-19-00.720N 082-34-04.320W				NW on pile worded SHOAL.	Private aid.
21555.2	South Lido South Obstruction Daybeacon	27-18-43.440N 082-33-56.880W				NW on pile worded SHOAL.	Private aid.
21556	- Daybeacon 10	27-19-03.480N 082-33-59.220W				TR on pile.	Private aid.
21556.5	- Daybeacon 11	27-19-10.380N 082-34-03.960W				SG on pile.	Private aid.
21557	- Daybeacon 12	27-19-20.760N 082-33-57.180W				TR on pile.	Private aid.
21557.5	- Daybeacon 13	27-19-33.600N 082-34-01.320W				SG on pile.	Private aid.
21558	- Daybeacon 14	27-19-35.640N 082-33-58.320W				TR on pile.	Private aid.
21560	Sarasota Bay Artificial Reef Daybeacon J	27-19-37.000N 082-33-56.000W				NY on pile.	Private aid.
21567	- Daybeacon 15	27-19-41.520N 082-34-03.900W				SG on pile.	Private aid.
21567.5	- Daybeacon 16	27-19-46.800N 082-34-06.840W				TR on pile.	Private aid.
21568	- Daybeacon 17	27-19-47.220N 082-34-12.600W				SG on pile.	Private aid.
21568.5	- Daybeacon 18	27-19-54.540N 082-34-21.360W				TR on pile.	Private aid.
CHARLOTTE HARBOR TO TAMPA BAY (Chart 11425)							
21569	City Island Daybeacon 1	27-20-02.300N 082-34-20.400W				SG on pile.	Private aid.
21569.1	City Island Daybeacon 2	27-20-03.000N 082-34-20.500W				TR on pile.	Private aid.
21569.2	City Island Daybeacon 3	27-20-02.500N 082-34-22.200W				SG on pile.	Private aid.
21569.3	City Island Daybeacon 4	27-20-03.100N 082-34-22.500W				TR on pile.	Private aid.
21569.4	City Island Daybeacon 5	27-20-02.500N 082-34-24.600W				SG on pile.	Private aid.
Big Sarasota Pass							
21570	- Daybeacon 16	27-18-19.143N 082-33-34.696W				TR on pile.	Private aid.
North Siesta Key							
21570.1	- Daybeacon 1	27-18-20.700N 082-33-28.300W				SG on pile.	Private aid.
21570.2	- Daybeacon 3	27-18-20.800N 082-33-19.600W				SG on pile.	Private aid.
21570.3	- Daybeacon 5	27-18-19.400N 082-33-10.400W				SG on pile.	Private aid.

(1) No.	(2) Name and Location	(3) Position	(4) Characteristic	(5) Height	(6) Range	(7) Structure	(8) Remarks
			FLORIDA - Seventh District				
	CHARLOTTE HARBOR TO TAMPA BAY (Chart 11425)						
	Big Sarasota Pass						
	North Siesta Key						
21570.4	- Daybeacon 7	27-18-17.300N 082-33-01.600W				SG on pile.	Private aid.
21570.5	- Daybeacon 9	27-18-15.500N 082-32-55.700W				SG on pile.	Private aid.
21570.6	- Daybeacon 11	27-18-13.900N 082-32-48.000W				SG on pile.	Private aid.
	Big Sarasota Pass						
21575	- Daybeacon 17	27-18-33.569N 082-33-24.540W				SG on pile.	Private aid.
21577	- Daybeacon 18	27-18-32.280N 082-33-19.920W				TR on pile.	Private aid.
21580	- Daybeacon 19	27-18-48.943N 082-33-16.150W				SG on pile.	Private aid.
	New Pass						
21585 1345	- SHOAL LIGHT	27-18-55.113N 082-35-53.168W	Q W	16	3	NW on pile worded DANGER SHOAL.	
21590	- Channel Buoy 1 Due to frequently changing conditions, buoy is not charted.	27-18-45.031N 082-35-01.378W				Green can.	
21595	- Channel Buoy 2 Due to frequently changing conditions, buoy is not charted.	27-18-53.739N 082-35-08.658W				Red nun.	
21598	- Channel Buoy 2A Due to frequently changing conditions, buoy is not charted.	27-19-12.117N 082-35-22.202W				Red nun.	
21600	- Channel Buoy 3A Due to frequently changing conditions, buoy is not charted.	27-18-58.344N 082-35-10.794W				Green can.	
21603	- Channel Buoy 4 Due to frequently changing conditions, buoy is not charted.	27-19-23.269N 082-35-22.530W				Red nun.	
21605	- Channel Buoy 5 Due to frequently changing conditions, buoy is not charted.	27-19-22.499N 082-35-24.653W				Green can.	
21610	- Channel Buoy 5A Due to frequently changing conditions, buoy is not charted.	27-19-28.123N 082-35-23.871W				Green can.	
21620	- INTERIOR SHOAL LIGHT	27-19-40.886N 082-35-17.541W	Q W	16	3	NW on pile worded DANGER SHOAL.	
21640	- Channel Daybeacon 9	27-19-52.805N 082-35-04.095W				SG on pile.	
21650	- Channel Daybeacon 11	27-20-09.490N 082-34-40.759W				SG on pile.	
	Country Club Shores						
21660	- Daybeacon 2	27-20-22.163N 082-34-55.853W				TR on pile.	Private aid.
21665	- Daybeacon 4	27-20-23.662N 082-35-04.853W				TR on pile.	Private aid.
21670	- Daybeacon 6	27-20-23.662N 082-35-14.853W				TR on pile.	Private aid.
21675	- Daybeacon 8	27-20-27.462N 082-35-24.353W				TR on pile.	Private aid.
21680	- Daybeacon 10	27-20-33.662N 082-35-33.854W				TR on pile.	Private aid.
21685	- Daybeacon 12	27-20-38.162N 082-35-39.354W				TR on pile.	Private aid.

(1) No.	(2) Name and Location	(3) Position	(4) Characteristic	(5) Height	(6) Range	(7) Structure	(8) Remarks
			FLORIDA - Seventh District				
	CHARLOTTE HARBOR TO TAMPA BAY (Chart 11425)						
	New Pass						
	Country Club Shores						
21690	- Daybeacon 14	27-20-42.161N 082-35-45.354W				TR on pile.	Private aid.
21695	- Daybeacon 16	27-20-46.161N 082-35-45.854W				TR on pile.	Private aid.
21700	- Daybeacon 18	27-20-48.461N 082-35-40.354W				TR on pile.	Private aid.
	New Pass						
21701	Anglers Club Reef Daybeacon Ac	27-21-04.700N 082-35-52.900W				NY on pile worded Anglers Club Reef.	Private aid.
21705	- CHANNEL LIGHT 13	27-20-18.273N 082-34-27.440W	Q G	16	4	SG on pile.	
21710	CITY ISLAND BREAKWATER LIGHT	27-20-17.963N 082-34-24.052W	F R	7		On pile.	Private aid.
21715	- Channel Daybeacon 15	27-20-23.640N 082-34-11.820W				SG on pile.	
21720	- CHANNEL LIGHT 16	27-20-26.976N 082-33-53.807W	Fl R 2.5s	12	5	TR on pile.	
21725	- Channel Daybeacon 17	27-20-28.987N 082-33-54.003W				SG on pile.	
21730 58565	Siesta Key-Tampa Bay Junction Daybeacon NP	27-20-32.845N 082-33-41.647W				JR-TY on pile.	
21735	- Channel Daybeacon 19	27-20-38.955N 082-33-24.866W				SG on pile.	
21740	- Channel Turning Basin Daybeacon 21	27-20-43.959N 082-33-08.197W				SG on pile.	
21745	- Channel Turning Basin Daybeacon 22	27-20-43.445N 082-33-02.313W				TR on pile.	
21750	- Channel Turning Basin Daybeacon 23	27-20-46.995N 082-33-04.166W				SG on pile.	
21752	SARASOTA BASIN OBSTRUCTION LIGHT A	27-20-19.000N 082-32-57.360W	Fl W 2.5s			NW on dolphin worded OBSTRUCTION A.	Private aid.
21754	Sarasota Basin Obstruction Daybeacon B	27-20-23.580N 082-32-57.420W				NW on dolphin worded OBSTRUCTION B.	Private aid.
	Longboat Pass						
21755 1350	- APPROACH LIGHT LP	27-25-50.747N 082-41-40.341W	Mo (A) W	16	6	MR on pile.	
21757	- Daybeacon 1	27-25-57.316N 082-41-40.597W				SG on pile.	
21758	- Daybeacon 2	27-25-56.232N 082-41-40.045W				TR on pile.	
21760	- Daybeacon 3	27-26-22.901N 082-41-44.337W				SG on pile.	
21765	- Shoal Daybeacon	27-26-26.735N 082-41-41.051W				NW on pile worded DANGER SHOAL.	
21770	- Daybeacon 4	27-26-41.234N 082-41-10.670W				TR on pile.	
	Leffis Key Channel						
21780	- Daybeacon 1	27-27-05.213N 082-41-10.778W				SG on pile.	Private aid.
21785	- Daybeacon 2	27-27-05.873N 082-41-10.048W				TR on pile.	Private aid.
21790	- Daybeacon 3	27-27-10.963N 082-41-17.918W				SG on pile.	Private aid.
21795	- Daybeacon 4	27-27-13.283N 082-41-16.988W				TR on pile.	Private aid.
21800	- Daybeacon 5	27-27-19.322N 082-41-26.408W				SG on pile.	Private aid.
21805	- Daybeacon 6	27-27-19.322N 082-41-26.408W				TR on pile.	Private aid.
21810	- Daybeacon 7	27-27-26.892N 082-41-35.878W				SG on pile.	Private aid.

(1) No.	(2) Name and Location	(3) Position	(4) Characteristic	(5) Height	(6) Range	(7) Structure	(8) Remarks
			FLORIDA - Seventh District				
	CHARLOTTE HARBOR TO TAMPA BAY (Chart 11425)						
	Longboat Pass						
	Leffis Key Channel						
21815	- Daybeacon 8	27-27-29.572N 082-41-35.268W				TR on pile.	Private aid.
	Longboat Pass						
21820	- Daybeacon 6	27-26-51.206N 082-41-11.760W				TR on pile.	
21827	- Daybeacon 8	27-27-06.990N 082-41-04.710W				TR on pile.	
21829	- Daybeacon 9	27-27-17.434N 082-41-04.126W				SG on pile.	
21830 59555	- Junction Daybeacon LP	27-27-17.632N 082-41-02.172W				JR-SY on pile.	
	TAMPA BAY ENTRANCE (Chart 11415)						
	Southwest Channel						
21835 1385	- *Entrance Lighted Bell Buoy 1*	27-32-19.783N 082-48-35.943W	Fl G 2.5s		5	Green.	
21840	- LIGHT 2 (TAMPA BAY)	27-33-26.198N 082-46-05.538W	Fl R 2.5s	16	5	TR on pile.	
21845	- *Lighted Bell Buoy 3 (Tampa Bay)*	27-34-49.729N 082-44-20.976W	Q G		4	Green.	
21855	- Buoy 4 (Tampa Bay)	27-35-50.089N 082-43-46.914W				Red nun.	
21855.5	Egmont Key Reef Buoy Ek	27-34-58.200N 082-44-36.600W				Yellow can.	Private aid.
	Anna Maria Sound						
21860	- LIGHT 1	27-32-03.394N 082-42-47.776W	Fl G 6s	16	5	SG on dolphin.	
	Manatee River						
21865	- LIGHT 2	27-32-37.377N 082-40-41.752W	Fl R 2.5s	16	5	TR on pile.	
21867	- Daybeacon 3	27-32-09.044N 082-40-08.520W				SG on pile.	
21870	- LIGHT 4	27-31-58.205N 082-39-58.703W	Q R	18	4	TR on dolphin.	
21875	- Daybeacon 5	27-31-56.640N 082-39-39.920W				SG on pile.	
21885	- LIGHT 7	27-31-50.008N 082-39-02.595W	Q G	16	4	SG on pile.	
21890	- Daybeacon 8	27-31-47.494N 082-39-03.537W				TR on pile.	
21895	- Daybeacon 9	27-31-45.231N 082-38-53.594W				SG on pile.	
21910	- Daybeacon 10	27-31-37.085N 082-38-38.706W				TR on pile.	
21915	- Daybeacon 11	27-31-36.140N 082-38-30.231W				SG on pile.	
21919	Bradenton Yacht Club Buoy F	27-31-19.000N 082-38-10.000W				Orange can.	Private aid.
21920	- LIGHT 12	27-31-31.977N 082-38-26.231W	Fl R 2.5s		5	TR on pile.	
21921	Bradenton Yacht Club Buoy C	27-31-02.000N 082-37-41.000W				Orange can.	Private aid.
21922	Bradenton Yacht Club Buoy D	27-31-36.000N 082-37-49.000W				Orange can.	Private aid.
21923	Bradenton Yacht Club Buoy E	27-31-48.600N 082-38-28.000W				Orange can.	Private aid.
21925	- LIGHT 14 At north end of shoal.	27-31-02.907N 082-37-07.975W	Fl R 4s	15	5	TR on dolphin.	
21930	Terra Ceia Cutoff Daybeacon 2	27-31-19.285N 082-36-43.924W				TR on pile.	
21935	Terra Ceia Cutoff Daybeacon 4	27-31-45.505N 082-36-22.905W				TR on pile.	
21938	Bradenton Yacht Club Buoy A	27-31-14.000N 082-36-47.000W				Orange can.	Private aid.

(1) No.	(2) Name and Location	(3) Position	(4) Characteristic	(5) Height	(6) Range	(7) Structure	(8) Remarks
			FLORIDA - Seventh District				
	TAMPA BAY ENTRANCE (Chart 11415)						
	Manatee River						
21939	Bradenton Yacht Club Buoy B	27-31-00.000N 082-36-35.000W				Orange can.	Private aid.
	Fifty-Ninth Street Boat Ramp						
21940	- Daybeacon 1	27-30-41.136N 082-37-00.352W				SG on pile.	Private aid.
21945	- Daybeacon 2	27-30-42.136N 082-37-01.152W				TR on pile.	Private aid.
21950	- Daybeacon 3	27-30-38.736N 082-37-02.552W				SG on pile.	Private aid.
21955	- Daybeacon 4	27-30-38.736N 082-37-02.552W				TR on pile.	Private aid.
21960	- Daybeacon 5	27-30-37.337N 082-37-04.252W				SG on pile.	Private aid.
21965	- Daybeacon 6	27-30-37.737N 082-37-05.552W				TR on pile.	Private aid.
	Manatee River						
21970	- LIGHT 15 At southwest end of shoal.	27-30-44.995N 082-36-30.121W	Fl G 4s	15	5	SG on pile.	
21985	- Daybeacon 16	27-30-33.956N 082-34-57.862W				TR on pile.	
21990	- Daybeacon 18 Near north end of shoal.	27-30-32.341N 082-34-49.912W				TR on dolphin.	
	Palmetto Boat Ramp						
21995	- Daybeacon 1	27-30-38.338N 082-34-26.949W				SG on pile.	Private aid.
22000	- Daybeacon 2	27-30-38.138N 082-34-25.749W				TR on pile.	Private aid.
22010	- Daybeacon 4	27-30-39.838N 082-34-25.549W				TR on pile.	Private aid.
	Regatta Pointe Marina Channel						
22015	- Daybeacon 1	27-30-36.538N 082-34-39.849W				SG on pile.	Private aid.
22020	- Daybeacon 2	27-30-35.538N 082-34-37.049W				TR on pile.	Private aid.
22025	- Daybeacon 3	27-30-37.638N 082-34-37.049W				SG on pile.	Private aid.
22030	- Daybeacon 4	27-30-36.938N 082-34-35.849W				TR on pile.	Private aid.
22035	- Daybeacon 6	27-30-37.338N 082-34-31.549W				TR on pile.	Private aid.
	Manatee River						
22040	- LIGHT 19	27-30-34.551N 082-34-43.840W	Q G	15	4	SG on dolphin.	
22045	- Daybeacon 20	27-30-21.230N 082-34-38.364W				TR on pile.	
	Holiday Inn Marina Channel						
22047	Holiday Inn Marina Daybeacon 2	27-24-32.880N 082-34-57.600W				TR on pile.	Private aid.
22047.3	Holiday Inn Marina Daybeacon 3	27-24-34.740N 082-34-55.560W				SG on pile.	Private aid.
22047.5	Holiday Inn Marina Daybeacon 5	27-24-36.960N 082-34-50.820W				SG on pile.	Private aid.
22047.7	Holiday Inn Marina Daybeacon 6	27-24-37.680N 082-34-45.240W				TR on pile.	Private aid.
22047.9	Holiday Inn Marina Daybeacon 7	27-24-40.440N 082-34-45.900W				SG on pile.	Private aid.
22048	Holiday Inn Marina Daybeacon 8	27-24-40.260N 082-34-45.240W				TR on pile.	Private aid.
	Manatee River						
22050	- Daybeacon 21	27-30-14.402N 082-34-28.656W				SG on pile.	
22055	- Daybeacon 22	27-30-13.400N 082-34-30.222W				TR on pile.	

(1) No.	(2) Name and Location	(3) Position	(4) Characteristic	(5) Height	(6) Range	(7) Structure	(8) Remarks
			FLORIDA - Seventh District				
	TAMPA BAY ENTRANCE (Chart 11415)						
	Manatee River						
22060	- Daybeacon 21A	27-30-11.199N 082-34-20.413W				SG on pile.	
22065	- Daybeacon 22A	27-30-09.849N 082-34-20.243W				TR on pile.	
22070	- Daybeacon 24	27-30-15.890N 082-33-31.198W				TR on pile.	
22075	- Daybeacon 23	27-30-17.388N 082-33-30.343W				SG on pile.	
22080	- LIGHT 24A	27-30-20.259N 082-33-16.661W	Fl R 2.5s	14	3	TR on pile.	
	Riviera Dunes Channel						
22081	- Daybeacon 1	27-30-31.060N 082-33-11.110W				NW on pile worded DANGER.	Private aid.
22082	- Daybeacon 2	27-30-33.170N 082-33-11.100W				NW on pile worded DANGER.	Private aid.
22083	- Daybeacon 3	27-30-34.740N 082-33-12.620W				NW on pile worded DANGER.	Private aid.
22084	- Daybeacon 4	27-30-34.900N 082-33-11.800W				NW on pile worded DANGER.	Private aid.
	Manatee River						
22085	- Daybeacon 25	27-30-25.412N 082-32-39.340W				SG on pile.	
22090	- Daybeacon 26	27-30-35.450N 082-31-47.254W				TR on pile.	
22095	- Daybeacon 28	27-30-42.968N 082-31-32.652W				TR on pile.	
	Braden River						
22097	- Daybeacon 1	27-30-03.660N 082-31-38.580W				SG on pile.	Private aid.
22097.1	- Daybeacon 2	27-30-03.300N 082-31-40.860W				TR on pile.	Private aid.
22097.2	- Daybeacon 3	27-29-58.140N 082-31-34.620W				SG on pile.	Private aid.
22097.3	- Daybeacon 4	27-29-53.760N 082-31-37.080W				TR on pile.	Private aid.
22097.4	- Daybeacon 5	27-29-51.720N 082-31-29.520W				SG on pile.	Private aid.
22097.5	- Daybeacon 6	27-29-49.260N 082-31-31.260W				TR on pile.	Private aid.
22097.6	- Daybeacon 7	27-29-44.640N 082-31-27.840W				SG on pile.	Private aid.
22097.7	- Daybeacon 8	27-29-43.740N 082-31-30.180W				TR on pile.	Private aid.
22097.8	- Daybeacon 9	27-29-35.160N 082-31-20.640W				SG on pile.	Private aid.
22097.9	- Daybeacon 10	27-29-33.480N 082-31-21.960W				TR on pile.	Private aid.
22098	- Daybeacon 11	27-29-37.380N 082-31-10.980W				SG on pile.	Private aid.
22098.1	- Daybeacon 12	27-29-35.160N 082-31-10.080W				TR on pile.	Private aid.
22098.2	- Daybeacon 13	27-29-40.920N 082-30-59.999W				SG on pile.	Private aid.
22098.3	- Daybeacon 14	27-29-38.580N 082-31-00.420W				TR on pile.	Private aid.
22098.4	- Daybeacon 15	27-29-35.940N 082-30-51.120W				SG on pile.	Private aid.
22098.5	- Daybeacon 16	27-29-34.740N 082-30-52.140W				TR on pile.	Private aid.
	Manatee River						
22100	- LIGHT 29	27-30-49.616N 082-30-56.554W	Q G	14	4	SG on pile.	
22105	- Daybeacon 31	27-30-59.223N 082-30-50.599W				SG on pile.	

(1) No.	(2) Name and Location	(3) Position	(4) Characteristic	(5) Height	(6) Range	(7) Structure	(8) Remarks
			FLORIDA - Seventh District				
	TAMPA BAY ENTRANCE (Chart 11415)						
	Manatee River						
22105.1	TIDEWATER PRESERVE MARINA LIGHT 1	27-31-24.516N 082-29-30.843W	Fl G 2.5s			SG on pile.	Private aid.
22105.2	Tidewater Preserve Marina Daybeacon 2	27-31-23.854N 082-29-30.960W				TR on pile.	Private aid.
22105.3	TIDEWATER PRESERVE MARINA LIGHT 3	27-31-23.744N 082-29-27.031W	Fl G 2.5s			SG on pile.	Private aid.
22105.4	Tidewater Preserve Marina Daybeacon 4	27-31-23.208N 082-29-27.029W				TR on pile.	Private aid.
22105.5	Tidewater Preserve Marina Daybeacon 5	27-31-22.188N 082-29-24.268W				SG on pile.	Private aid.
22105.6	TIDEWATER PRESERVE MARINA LIGHT 6	27-31-21.930N 082-29-25.024W	Fl R 2.5s			TR on pile.	Private aid.
22105.7	Tidewater Preserve Marina Daybeacon 7	27-31-18.187N 082-29-26.336W				SG on pile.	Private aid.
22105.8	Tidewater Preserve Marina Daybeacon 8	27-31-18.374N 082-29-26.788W				TR on pile.	Private aid.
	Colony Cove						
22110	- Daybeacon 2	27-31-44.137N 082-29-31.344W				TR on pile.	Private aid.
22115	- Daybeacon 4	27-31-46.137N 082-29-30.344W				TR on pile.	Private aid.
22120	- Daybeacon 5	27-31-47.637N 082-29-31.844W				SG on pile.	Private aid.
22125	- Daybeacon 6	27-31-47.137N 082-29-30.344W				TR on pile.	Private aid.
22130	- Daybeacon 7	27-31-50.137N 082-29-31.944W				SG on pile.	Private aid.
22135	- Daybeacon 8	27-31-49.637N 082-29-29.844W				TR on pile.	Private aid.
	TAMPA BAY (Chart 11416)						
	Manatee River						
	Terra Ceia Bay						
22140	- LIGHT TC	27-32-51.412N 082-39-03.618W	Fl W 4s	16	5	NR on pile.	
22145	- Entrance Daybeacon 1	27-32-47.267N 082-38-37.016W				SG on pile.	
22150	- Daybeacon 3	27-32-43.103N 082-38-28.592W				SG on pile.	
22155	- Daybeacon 4	27-32-49.425N 082-37-45.935W				TR on pile.	
22160	- Daybeacon 5	27-32-49.456N 082-37-20.942W				SG on pile.	
22165	- Daybeacon 7	27-32-41.581N 082-37-11.762W				SG on pile.	
22170	- Daybeacon 9	27-32-44.758N 082-36-58.344W				SG on pile.	
22175	- Daybeacon 10	27-32-46.228N 082-36-34.679W				TR on pile.	
22180	- Daybeacon 12	27-33-01.258N 082-36-12.594W				TR on pile.	
22185	- Daybeacon 13	27-32-55.249N 082-35-57.637W				SG on pile.	
	Skyway Causeway Breakwater						
22190	- North Obstruction Daybeacon	27-35-03.326N 082-37-01.352W				NW on pile worded DANGER SUBMERGED ROCKS.	Private aid.
22195	- Obstruction Daybeacon	27-35-02.826N 082-37-01.352W				NW on pile worded DANGER SUBMERGED ROCKS.	Private aid.
22200	- Obstruction Daybeacon	27-35-00.926N 082-36-59.652W				NW on pile worded DANGER SUBMERGED ROCKS.	Private aid.

(1) No.	(2) Name and Location	(3) Position	(4) Characteristic	(5) Height	(6) Range	(7) Structure	(8) Remarks
			FLORIDA - Seventh District				
	TAMPA BAY (Chart 11416)						
	Skyway Causeway Breakwater						
22205	- Ctr Obstruction Daybeacon	27-34-59.326N 082-36-59.552W				NW on pile worded DANGER SUBMERGED ROCKS.	Private aid.
22210	- Obstruction Daybeacon	27-34-58.826N 082-36-58.852W				NW on pile worded DANGER SUBMERGED ROCKS.	Private aid.
22215	- Obstruction Daybeacon	27-34-58.326N 082-36-58.452W				NW on pile wored DANGER SUBMERGED ROCKS.	Private aid.
22220	- South Obstruction Daybeacon	27-34-57.726N 082-36-58.152W				NW on pile worded DANGER SUBMERGED ROCKS.	Private aid.
	TAMPA BAY ENTRANCE (Chart 11415)						
	Egmont Channel						
22225 1390	*Tampa Bay Lighted Buoy T*	27-35-18.731N 083-00-42.547W	Mo (A) W		6	Red and white stripes with red spherical topmark.	RACON: T (-) AIS: MMSI 993672025
22230	- *Lighted Buoy 1*	27-35-33.583N 082-58-59.245W	Fl G 2.5s		5	Green.	
22235	- *Lighted Buoy 2*	27-35-25.712N 082-58-59.174W	Fl R 2.5s		5	Red.	
22240	- *Lighted Buoy 3*	27-35-44.290N 082-57-10.977W	Fl G 4s		5	Green.	
22245	- *Lighted Buoy 4*	27-35-37.112N 082-57-10.915W	Fl R 4s		5	Red.	
22250	- *Lighted Buoy 5*	27-35-53.907N 082-55-34.241W	Fl G 6s		5	Green.	
22255	- *Lighted Buoy 6*	27-35-46.466N 082-55-34.256W	Fl R 6s		5	Red.	
22260	- *Lighted Buoy 7*	27-36-04.021N 082-53-56.827W	Fl G 2.5s		5	Green.	
22265	- *Lighted Bell Buoy 8*	27-35-56.828N 082-53-56.580W	Fl R 2.5s		5	Red.	
22270	- *Lighted Buoy 9*	27-36-15.275N 082-52-02.770W	Fl G 4s		5	Green.	
22275	- *Lighted Buoy 10*	27-36-07.611N 082-52-09.410W	Fl R 4s		5	Red.	
22280 1375	- RANGE FRONT LIGHT	27-36-48.900N 082-45-53.286W	F G (NIGHT) F W (DAY)	30 24		On tower.	Day range visible 1° each side of rangeline. Night range visible 0.5° each side of rangeline. Lighted throughout 24 hours.
22285 1380	- RANGE REAR LIGHT 2,743 yards, 083° from front light.	27-36-57.983N 082-44-22.365W	F G (NIGHT) F W (DAY)	113 119		On tower.	Day range visible 1° each side of rangeline. Night range visible 0.5° each side of rangeline. Lighted throughout 24 hours.
22290	TAMPA BAY P.O.R.T.S. MONITOR LIGHT P	27-35-46.276N 082-51-33.438W	Fl Y 4s	16		NY on pile.	Private aid.
22295	- *Lighted Buoy 11*	27-36-25.085N 082-50-25.616W	Fl G 6s		5	Green.	
22300	- *Lighted Buoy 12*	27-36-18.104N 082-50-25.563W	Fl R 6s		5	Red.	
22305	- *Lighted Buoy 13*	27-36-35.401N 082-48-42.873W	Fl G 2.5s		5	Green.	
22310	- *Lighted Buoy 14*	27-36-28.371N 082-48-42.821W	Fl R 2.5s		5	Red.	
22315	- *Lighted Buoy 15*	27-36-48.390N 082-46-39.245W	Fl G 4s		5	Green.	
22320	- *Lighted Buoy 16*	27-36-38.378N 082-46-58.566W	Q R		4	Red.	

(1) No.	(2) Name and Location	(3) Position	(4) Characteristic	(5) Height	(6) Range	(7) Structure	(8) Remarks
			FLORIDA - Seventh District				
	TAMPA BAY ENTRANCE (Chart 11415)						
	Egmont Channel						
22325	- *Lighted Buoy 17*	27-36-34.239N 082-45-27.843W	Fl G 6s		5	Green.	
22330	- *Lighted Buoy 18*	27-36-23.161N 082-45-30.845W	Fl R 4s		5	Red.	
22334	USS Narcissus Mooring Buoy A	27-37-31.380N 082-47-58.860W				White can with blue band.	Private aid.
22334.1	USS Narcissus Mooring Buoy B	27-37-32.880N 082-47-59.460W				White can with blue band.	Private aid.
22335	OLD QUARANTINE PIER LIGHT	27-35-54.651N 082-45-26.303W	Fl W 4s	16	5	On pile.	
	Mullet Key Channel						
22340	- FISHING PIER NORTH LIGHT	27-36-49.118N 082-44-23.361W	F R			On pile.	Private aid.
22345	- *Lighted Buoy 19*	27-36-20.810N 082-44-17.171W	Q G		4	Green	
22350	- *Lighted Bell Buoy 20*	27-36-10.700N 082-44-19.861W	Fl R 6s		5	Red.	
22355	- RANGE FRONT LIGHT	27-36-50.999N 082-39-56.131W	Q W	32		KRW on skeleton tower on piles.	Visible 1.5° each side of rangeline.
22360	- RANGE REAR LIGHT 1,299 yards, 081° from front light.	27-36-57.106N 082-39-13.365W	Iso W 6s	78		KRW on skeleton tower.	Visible 1.5° each side of rangeline. Passing light visible all around.
	TAMPA BAY (Chart 11416)						
	Mullet Key Channel						
22365	- *Lighted Buoy 21*	27-36-28.310N 082-42-59.500W	Fl G 2.5s		4	Green.	
22370	- *Lighted Buoy 22*	27-36-21.471N 082-42-58.260W	Fl R 2.5s		5	Red.	
22375	- *Lighted Buoy 23*	27-36-39.300N 082-41-42.738W	Fl G 4s		5	Green.	
22380	- *Lighted Buoy 24*	27-36-32.451N 082-41-41.438W	Fl R 4s		5	Red.	
22385	Mullet Key Shoal Daybeacon On south side of shaol.	27-37-28.845N 082-41-06.327W				NW on piles worded DANGER PILES.	
22390	- *Lighted Buoy 25*	27-36-48.848N 082-40-32.320W	Q G		4	Green.	
22395 60290	- *Lighted Buoy 26*	27-36-45.312N 082-40-14.947W	Q R		4	Red with yellow square.	
	Cut A Channel						
22400 60440	*Tampa Bay Cut A Channel Lighted Bell Buoy 1A*	27-36-57.161N 082-40-01.057W	Fl G 2.5s		5		AIS: MMSI 993672030
22405 60445	TAMPA BAY CUT A CHANNEL RANGE FRONT LIGHT	27-38-23.810N 082-36-46.991W	Q R	28		KRW-I on skeleton tower on piles.	Visible 1.5° each side of rangeline.
22410 60450	TAMPA BAY CUT A CHANNEL RANGE REAR LIGHT 1,995 yards, 063° from front light.	27-38-51.002N 082-35-47.847W	Iso R 6s	60		KRW on skeleton tower on piles.	Visible 1.5° each side of rangeline.
			INTRACOASTAL WATERWAY (Florida) - Seventh District				
	TAMPA BAY (Chart 11416)						
	Tampa Bay Cut A Channel						
22411	Sunshine Skyway Bridge V-AIS	27-37-13.346N 082-39-20.102W					AIS: MMSI 993672139
			FLORIDA - Seventh District				
	TAMPA BAY (Chart 11416)						
	Cut A Channel						
22415 60295	TAMPA BAY SKYWAY PIER SOUTHWEST LIGHT	27-37-07.120N 082-39-17.355W	F R			On dolphin.	Private aid.

(1) No.	(2) Name and Location	(3) Position	(4) Characteristic	(5) Height	(6) Range	(7) Structure	(8) Remarks
			FLORIDA - Seventh District				
	TAMPA BAY (Chart 11416)						
	Cut A Channel						
22420 60300	TAMPA BAY SKYWAY PIER NORTHWEST LIGHT	27-37-19.119N 082-39-23.355W	F R			On dolphin.	Private aid.
22425 60305	TAMPA BAY SKYWAY PIER SOUTHEAST LIGHT	27-37-07.120N 082-39-11.355W	F R			On dolphin.	Private aid.
22430 60310	TAMPA BAY SKYWAY PIER NORTHEAST LIGHT	27-37-19.119N 082-39-17.355W	F R			On dolphin.	Private aid.
22445 60455	*Tampa Bay Cut A Channel Lighted Buoy 3A*	27-37-39.055N 082-38-30.617W	Fl G 2.5s		5	Green with yellow square.	
22450 60460	*Tampa Bay Cut A Channel Lighted Buoy 4A*	27-37-34.054N 082-38-28.449W	Fl R 2.5s		5	Red with yellow triangle.	
22455 60465	*Tampa Bay Cut A Channel Lighted Buoy 5A*	27-38-01.992N 082-37-40.466W	Q G		4	Green with yellow square.	
22460 60470	*Tampa Bay Cut A Channel Lighted Buoy 6A*	27-38-02.213N 082-37-27.873W	Q R		4	Red with yellow triangle.	
	Tampa Bay Cut B Channel						
22465 60475	- OUTBOUND RANGE FRONT LIGHT	27-37-14.796N 082-38-12.502W	Fl W 2.5s (NIGHT) Fl W 2.5s (DAY) FL W 2.5s	18 21			Day range visible 0.5° each side of rangeline. Night range visible 1.5° each side of rangeline. Passing light visible all around.
22470 60480	- OUTBOUND RANGE REAR LIGHT 1,759 yards, 217° from front light.	27-36-33.434N 082-38-48.367W	Iso W 6s (NIGHT) Iso W 6s (DAY)	73 70			Day range visible 0.5° each side of rangeline. Night range visible 1.5° each side of rangeline.
22475 60485	- *Lighted Buoy 1B*	27-38-13.510N 082-37-25.098W	Fl G 2.5s		5	Green with yellow square.	
22480 60490	- INBOUND RANGE FRONT LIGHT	27-41-19.121N 082-34-40.428W	Q W	18			Visible 1.5° each side of range line. Lighted throughout 24 hours.
22485 60495	- INBOUND RANGE REAR LIGHT 1,708 yards, 037.7° from front light.	27-41-59.256N 082-34-05.555W	Iso W 6s	57			Visible 1.5° each side of range line. Lighted throughout 24 hours.
22490 60500	- *Lighted Buoy 3B*	27-39-03.203N 082-36-42.486W	Fl G 4s		5	Green with yellow square.	
22495 60505	- *Lighted Buoy 4B*	27-38-59.809N 082-36-37.443W	Fl R 4s		5	Red with yellow triangle.	
22500	- *Lighted Buoy 6B*	27-39-15.065N 082-36-24.658W	Fl R 2.5s		5	Red.	
	Port Manatee Channel						
22505	- INBOUND RANGE FRONT LIGHT	27-37-51.294N 082-33-33.027W	Q G (NIGHT) F W (DAY)	142 142		On tower.	Visible 4° each side of rangeline during the day, and 4° of rangeline at night. Lighted throughout 24 hours.
22510	- INBOUND RANGE REAR LIGHT 773 yards, 127.9° from front light.	27-37-37.245N 082-33-12.620W	Iso G 6s (NIGHT) F W (DAY)	196		On tower.	Visible 4° each side of rangeline during the day, and visible 4° of rangeline at night. Lighted throughout 24 hours.
22515	- *Lighted Buoy 1*	27-39-36.969N 082-35-57.694W	Q G		4	Green.	
22520	- *Lighted Buoy 2*	27-39-21.245N 082-36-12.605W	Q R		3	Red.	
22522	- *Lighted Buoy 4*	27-39-23.923N 082-35-57.945W	Fl R 6s		5	Red.	
22525	- *Lighted Buoy 5*	27-39-25.548N 082-35-44.451W	Fl G 4s		5	Green.	

(1) No.	(2) Name and Location	(3) Position	(4) Characteristic	(5) Height	(6) Range	(7) Structure	(8) Remarks
			FLORIDA - Seventh District				
	TAMPA BAY (Chart 11416)						
	Port Manatee Channel						
22527	- *Lighted Buoy 6*	27-39-20.847N 082-35-48.532W	Fl R 4s		5	Red.	
22530	- *Lighted Buoy 7*	27-39-04.201N 082-35-15.201W	Fl G 2.5s		5	Green.	
22535	- *Lighted Buoy 8*	27-39-00.727N 082-35-17.961W	Fl R 2.5s		5	Red.	
22540	- *Lighted Buoy 9*	27-38-37.785N 082-34-36.895W	Fl G 4s		5	Green.	
22545	- *Lighted Buoy 10*	27-38-34.388N 082-34-39.230W	Fl R 4s		5	Red.	
22550	- *Lighted Buoy 11*	27-38-14.293N 082-34-02.779W	Q G		3	Green.	
22555	- *Lighted Buoy 12*	27-38-03.897N 082-33-56.154W	Q R		4	Red.	
22556	- OUTBOUND RANGE FRONT LIGHT	27-40-16.262N 082-37-03.605W	Fl W 2.5s (NIGHT) Fl W 2.5s (DAY) Fl W 2.5s Passing Light	21 17		On piles.	Visible 0.5º each side of rangeline during the day, and 4º of rangeline at night. Lighted throughout 24 hours. Passing light visible all around.
22558	- OUTBOUND RANGE REAR LIGHT 2,800 yards, 307.9º from front light.	27-41-07.113N 082-38-17.544W	Iso W 6s (NIGHT) Iso W 6s (DAY)	53 50		On skeleton tower on piles.	Visible 0.5º each side of rangeline during the day, and 4º of rangeline at night. Lighted throughout 24 hours.
22559	- OUTBOUND RANGE REAR PASSING LIGHT	27-41-07.113N 082-38-17.544W	Fl W 2.5s	16		On same structure as Range Rear Light.	Passing lights visible all around at night. NW and SE corner of the lower platform.
	Tampa Bay Cut B Channel						
22560	TAMPA BAY P.O.R.T.S MONITOR LIGHT M	27-39-42.360N 082-35-40.200W	Fl Y 4s			NY on pile.	Private aid.
22565	- *Lighted Buoy 8B*	27-39-45.267N 082-35-58.142W	Fl R 4s		5	Red.	
22570	- *Lighted Buoy 9B*	27-39-55.510N 082-35-56.828W	Fl G 4s		5	Green.	
22575	- *Lighted Buoy 10B*	27-40-38.438N 082-35-12.096W	Q R		4	Red.	
	Tamp Bay Cut C Channel						
22580	TAMPA BAY CUT C CHANNEL OUTBOUND RANGE FRONT LIGHT	27-40-13.952N 082-36-17.637W	Q R	27		KRW on pile.	Visible all around; higher intensity on rangeline.
22585	TAMPA BAY CUT C CHANNEL OUTBOUND RANGE REAR LIGHT 1,824 yards, 241° from front light.	27-39-47.903N 082-37-11.018W	Iso R 6s	56		KRW on pile.	Visible all around; higher intensity on rangeline.
22590	*Tampa Bay Cut C Channel Lighted Buoy 1C*	27-40-50.268N 082-35-09.033W	Q G		4	Green.	
22595	*Tampa Bay Cut C Channel Lighted Buoy 2C*	27-40-50.964N 082-34-56.035W	Fl R 2.5s		5	Red.	
22600	TAMPA BAY CUT C CHANNEL INBOUND RANGE FRONT LIGHT	27-41-55.337N 082-32-49.747W	Q W	17		On piles.	Visible 1.5° each side of range line. Lighted throughout 24 hours.
22600.5	TAMPA BAY CUT C INBOUND RANGE FRONT PASSING LIGHT	27-41-55.337N 082-32-49.747W	Q W	19	5	On same structure as Cut C Channel Inbound Range Front Light.	Visible all around.

(1) No.	(2) Name and Location	(3) Position	(4) Characteristic	(5) Height	(6) Range	(7) Structure	(8) Remarks
			FLORIDA - Seventh District				
	TAMPA BAY (Chart 11416)						
	Tamp Bay Cut C Channel						
22605	TAMPA BAY CUT C CHANNEL INBOUND RANGE REAR LIGHT 1,170 yards, 061° from front light.	27-42-12.097N 082-32-15.548W	Iso W 6s	52		On skeleton tower on piles.	Visible 1.5° each side of range line. Lighted throughout 24 hours.
22605.5	TAMPA BAY CUT C INBOUND RANGE REAR PASSING LIGHT	27-42-12.097N 082-32-15.548W	Fl W 4s	20	5	On same structure as Cut C Channel Inbound Range Rear Light.	
22610	*Tampa Bay Cut C Channel Lighted Buoy 3C*	27-41-16.048N 082-34-16.263W	Fl G 4s		4	Green.	
22615	*Tampa Bay Cut C Channel Lighted Buoy 4C*	27-41-11.481N 082-34-13.679W	Fl R 4s		5	Red.	
22620	*Tampa Bay Cut C Channel Lighted Buoy 5C*	27-41-35.526N 082-33-36.119W	Q G		4	Green.	
22625	*Tampa Bay Cut C Channel Lighted Buoy 6C*	27-41-36.498N 082-33-22.688W	Q R		4	Red.	
	Cockroach Bay Channel						
22630	- Daybeacon 1	27-41-21.200N 082-31-51.346W				SG on pile.	Private aid.
22635	- Daybeacon 2	27-41-18.000N 082-31-55.800W				TR on pile.	Private aid.
22640	- Daybeacon 3	27-41-18.111N 082-31-50.000W				SG on pile.	Private aid.
22645	- Daybeacon 4	27-41-16.111N 082-31-49.800W				TR on pile.	Private aid.
22650	- Daybeacon 5	27-41-14.111N 082-31-45.000W				SG on pile.	Private aid.
22655	- Daybeacon 6	27-41-13.111N 082-31-44.800W				TR on pile.	Private aid.
22660	- Daybeacon 7	27-41-12.111N 082-31-37.345W				SG on pile.	Private aid.
22665	- Daybeacon 8	27-41-11.611N 082-31-37.000W				TR on pile.	Private aid.
22670	- Daybeacon 9	27-41-09.899N 082-31-29.200W				SG on pile.	Private aid.
22675	- Daybeacon 10	27-41-09.711N 082-31-28.950W				TR on pile.	Private aid.
22680	- Daybeacon 11	27-41-12.500N 082-31-23.900W				SG on pile.	Private aid.
22685	- Daybeacon 12	27-41-11.900N 082-31-22.500W				TR on pile.	Private aid.
22690	- Daybeacon 13	27-41-15.000N 082-31-17.245W				SG on pile.	Private aid.
22695	- Daybeacon 14	27-41-13.700N 082-31-17.100W				TR on pile.	Private aid.
22696	- Daybeacon 15	27-41-10.000N 082-31-28.000W				SG on pile.	Private aid.
22696.1	- Daybeacon 16	27-41-09.000N 082-31-27.000W				TR on pile.	Private aid.
22696.2	- Daybeacon 17	27-41-11.000N 082-31-24.000W				SG on pile.	Private aid.
22696.3	- Daybeacon 18	27-41-11.000N 082-31-23.000W				TR on pile.	Private aid.
22696.4	- Daybeacon 19	27-41-13.000N 082-31-18.000W				SG on pile.	Private aid.
22696.5	- Daybeacon 20	27-41-13.000N 082-31-17.000W				TR on pile.	Private aid.
	Shell Point Channel						
22698	Shell Point Daybeacon 1	27-43-25.740N 082-28-51.720W				SG on pile.	Private aid.
22698.1	Shell Point Daybeacon 2	27-43-27.000N 082-28-53.520W				TR on pile.	Private aid.
22698.2	Shell Point Daybeacon 3	27-43-19.560N 082-28-58.200W				SG on pile.	Private aid.

(1) No.	(2) Name and Location	(3) Position	(4) Characteristic	(5) Height	(6) Range	(7) Structure	(8) Remarks
			FLORIDA - Seventh District				
	TAMPA BAY (Chart 11416)						
	Shell Point Channel						
22698.3	Shell Point Daybeacon 4	27-43-20.340N 082-28-59.940W				TR on pile.	Private aid.
22698.4	Shell Point Daybeacon 5	27-43-15.000N 082-29-01.500W				SG on pile.	Private aid.
22698.5	Shell Point Daybeacon 6	27-43-15.360N 082-29-02.640W				TR on pile.	Private aid.
22698.6	Shell Point Daybeacon 7	27-43-12.450N 082-29-05.050W				SG on pile.	Private aid.
22698.7	Shell Point Daybeacon 8	27-43-12.600N 082-29-06.300W				TR on pile.	Private aid.
22698.8	Shell Point Daybeacon 9	27-43-07.680N 082-29-03.960W				SG on pile.	Private aid.
22698.9	Shell Point Daybeacon 11	27-43-04.800N 082-29-00.060W				SG on pile.	Private aid.
22699	Shell Point Daybeacon 13	27-43-03.300N 082-28-55.620W				SG on pile.	Private aid.
22699.1	Shell Point Daybeacon 14	27-43-01.620N 082-28-50.400W				TR on pile.	Private aid.
	Tampa Bay Cut D Channel						
22700	- INBOUND RANGE FRONT LIGHT	27-44-27.268N 082-31-21.665W	Fl W 2.5s (NIGHT) Fl W 2.5s (Passing Light) Fl W 2.5s (DAY)	21 23		On same structure as Cut F South Range Front Light.	Day range visible 0.5° each side of rangeline. Night range visible 1.5° each side of rangeline.
22705	- INBOUND RANGE REAR LIGHT 1,799 yards, 033° from front light.	27-45-12.090N 082-30-49.011W	Iso W 6s (NIGHT) Iso W 6s (DAY)	66 63			Day range visible 0.5° each side of rangeline. Night range visible 1.5° night each side of rangeline.
22708	- INBOUND RANGE REAR PASSING LIGHTS	27-45-12.395N 082-30-48.819W	Fl W 6s	16	5	On same structure as Cut D Range Rear Light.	Passing light visible all around. Located on SW corner of the lower platform.
22710	- OUTBOUND RANGE FRONT LIGHT	27-40-56.893N 082-33-54.803W	Q W	17		On piles.	Visible 2° each side of rangeline. Lighted throughout 24 hours.
22715	- OUTBOUND RANGE REAR LIGHT 1,691 yards, 213° from front light.	27-40-14.723N 082-34-25.480W	Iso W 6s	50		On skeleton structure on piles.	Visible 2° each side of rangeline. Lighted throughout 24 hours.
22720	- *Lighted Buoy 1D*	27-41-48.434N 082-33-20.630W	Fl G 2.5s		5	Green.	
22725	- *Lighted Buoy 3D*	27-42-38.218N 082-32-44.407W	Fl G 4s		5	Green.	
22730	- *Lighted Buoy 4D*	27-42-35.516N 082-32-39.751W	Fl R 4s		5	Red.	
22735	- *Lighted Buoy 5D*	27-43-20.219N 082-32-13.916W	Q G		4	Green.	
22740	- *Lighted Buoy 6D*	27-43-26.613N 082-32-02.531W	Q R		4	Red.	
	Tampa Bay Cut E Channel						
22745	- OUTBOUND RANGE FRONT LIGHT	27-42-45.469N 082-32-20.425W	Fl R 2.5s	21			Visible 0.5° each side of rangeline. Lighted throughout 24 hours. Passing light visible all around.
22750	- OUTBOUND RANGE REAR LIGHT 1,161 yards, 198° from front light.	27-42-12.662N 082-32-32.345W	Iso R 6s	51			Visible 0.5° each side of rangeline. Lighted throughout 24 hours.
22753	- OUTBOUND RANGE REAR PASSING LIGHTS	27-42-12.662N 082-32-32.345W	Fl R 2.5s	16	5	On same structure as Cut E Outbound Range Rear Light.	Passing light visible all around.

(1) No.	(2) Name and Location	(3) Position	(4) Characteristic	(5) Height	(6) Range	(7) Structure	(8) Remarks
			FLORIDA - Seventh District				
	TAMPA BAY (Chart 11416)						
	Tampa Bay Cut E Channel						
22755	- *Lighted Buoy 1E*	27-43-38.327N 082-32-04.457W	Fl G 2.5s		5	Green.	AIS: MMSI 993672027
22760	- INBOUND RANGE FRONT LIGHT	27-45-47.889N 082-31-14.092W	Q W	15		On piles.	Visible 1.5° each side of range line. Lighted throughout 24 hours.
22760.5	- INBOUND RANGE FRONT LIGHT PASSING LIGHT	27-45-47.889N 082-31-14.092W	Q W	17	4	On same structure as Cut E Channel Inbound Range Front Light.	Visible all around.
22765	- INBOUND RANGE REAR LIGHT 1,304 yards, 018° from front light.	27-46-24.748N 082-31-00.686W	Iso W 6s	52		On skeleton tower on piles.	Visible 1.5° each side of range line. Lighted throughout 24 hours.
22765.5	- INBOUND RANGE REAR LIGHT PASSING LIGHT	27-46-24.748N 082-31-00.686W	Fl W 4s	20	5	On same structure as Cut E Channel Inbound Range Rear Light.	Visible all around. Located on NE corner.
22770	- *Lighted Buoy 3E*	27-44-27.359N 082-31-46.681W	Fl G 4s		5	Green.	
22775	- *Lighted Buoy 4E*	27-44-25.703N 082-31-40.746W	Fl R 4s		5	Red.	
22785	- *Lighted Buoy 5E*	27-45-17.407N 082-31-27.743W	Q G		4	Green.	
22786	North Yacht Basin Daybeacon 2	27-46-35.100N 082-37-32.800W				TR on pile.	Private aid.
22790	- *Lighted Buoy 6E*	27-45-25.108N 082-31-19.416W	Q R		4	Red.	
	Tampa Bay Cut F Channel						
22795	- OUTBOUND RANGE FRONT LIGHT	27-44-27.268N 082-31-21.665W	Fl G 2.5s Fl W 2.5s (Passing Light)	22		On same structure as Cut D Inbound Range Front Light.	Day range visible 0.5° each side of rangeline. Lighted throughout 24 hours. Passing light visible all around.
22800	- OUTBOUND RANGE REAR LIGHT 974 yards, 180° from front light.	27-43-58.323N 082-31-21.407W	Iso G 6s	44			Day range visible 0.5°each side of rangeline. Lighted throughout 24 hours.
22803	- OUTBOUND RANGE REAR PASSING LIGHTS	27-43-58.323N 082-31-21.407W	Fl W 4s	16	5	On same structure as Cut F Outbound Range Rear Light.	Passing lights visible all around. Located on NW & NE corner of the lower platform.
22805	- *Lighted Buoy 1F*	27-45-35.001N 082-31-24.735W	Fl G 2.5s		5	Green.	
22810	- INBOUND RANGE FRONT LIGHT	27-47-43.774N 082-31-23.455W	Fl G 2.5s	17			Visible 0.5° each side of range line. Lighted throughout 24 hours.
22810.5	- INBOUND RANGE FRONT LIGHT PASSING LIGHT	27-47-43.774N 082-31-23.455W	Q W	12	4	On same structure as Cut F Channel Inbound Range Front Light.	
22815	- INBOUND RANGE REAR LIGHT 1,488 yards, 000° from front light.	27-48-27.976N 082-31-23.828W	Iso G 6s	53		On skeleton tower on piles.	Visible 0.5° each side of range line. Lighted throughout 24 hours.
22815.2	TAMPA BAY CUT F INBOUND RANGE REAR PASSING LIGHT	27-48-27.976N 082-31-23.828W	Fl W 4s	16	5	On same structure as Cut F Channel Inbound Range Rear Light.	
	MacDill AFB Prohibited Area						
22815.5	Macdill Air Force Base Prohibited Area Daybeacon (24)	27-48-45.059N 082-31-07.272W				NW on pile.	Private aid.

(1) No.	(2) Name and Location	(3) Position	(4) Characteristic	(5) Height	(6) Range	(7) Structure	(8) Remarks
			FLORIDA - Seventh District				
	TAMPA BAY (Chart 11416)						
	Tampa Bay Cut F Channel						
22820	- *Lighted Buoy 3F*	27-46-05.048N 082-31-25.822W	Fl G 4s		5	Green.	
22825	- *Lighted Buoy 4F*	27-46-04.706N 082-31-19.390W	Fl R 4s		5	Red.	
22830	- *Lighted Buoy 6F*	27-46-31.221N 082-31-20.018W	Q R		4	Red.	
22835	- *Lighted Buoy 7F*	27-46-44.683N 082-31-25.708W	Q G		4	Green.	
22840	- *Lighted Buoy 8F*	27-46-48.611N 082-31-15.621W	Fl R 2.5s		5	Red.	
22845	- *Lighted Buoy 10F*	27-47-00.075N 082-31-06.857W	Q R		4	Red.	
	Hillsborough Bay						
	Gadsden Point Cut						
22850	- /HILL CUT C CHANNEL OUTBOUND RANGE FRONT LIGHT	27-48-33.672N 082-26-54.486W	Fl W 2.5s (NIGHT) Fl W 2.5s (DAY)	28 25		KRW on skeleton tower on piles.	Gadsden Point visible all around with higher intensity on rangeline. Hillsborough Cut C lighted throughout 24 hours. Day light visible 0.5° each side of rangeline. Night light visible 1.5° each side of rangeline.
22855	- RANGE REAR LIGHT 2,338 yards, 069° from front light.	27-48-58.650N 082-25-41.600W	Iso W 6s	75		KRW on skeleton tower on piles.	Visible 1.5° each side of rangeline.
22860	- *Lighted Buoy 1*	27-47-14.743N 082-30-52.268W	Q G		4	Green.	
22865	- *Lighted Buoy 2*	27-47-10.214N 082-30-50.293W	Fl R 2.5s		5	Red.	
22870	- *Lighted Buoy 3*	27-47-30.458N 082-30-08.942W	Fl G 2.5s		5	Green.	
22875	- *Lighted Buoy 4*	27-47-24.634N 082-30-06.144W	Fl R 2.5s		5	Red.	
22880	- *Lighted Buoy 5*	27-47-50.166N 082-29-09.872W	Fl G 4s		5	Green.	
22885	- *Lighted Buoy 6*	27-47-43.897N 082-29-09.542W	Fl R 4s		5	Red.	
	Gadsden Point Cross Channel						
22935	- Daybeacon 2	27-48-43.644N 082-29-02.066W				TR on dolphin.	
22940	- Daybeacon 3WR Marks wreck.	27-48-02.010N 082-30-11.331W				SG on pile.	
22945	- Daybeacon 4	27-48-38.552N 082-30-25.843W				TR on pile.	
22955	- Daybeacon 8	27-48-28.123N 082-33-08.155W				TR on pile.	
22960	- Daybeacon 9	27-48-44.115N 082-34-07.401W				SG on pile.	
22965 23760	- Daybeacon 10	27-48-49.946N 082-34-00.926W				TR on pile.	
	MacDill Marina Channel *Daybeacons located 15 feet outside of channel limits.*						
22970	- Daybeacon 1	27-48-48.494N 082-29-03.442W				SG on pile.	Maintained by U.S. Air Force. Private aid.
22975	- Daybeacon 2	27-48-48.494N 082-29-02.542W				TR on pile.	Maintained by U.S. Air Force. Private aid.
22980	- Daybeacon 3	27-49-00.393N 082-29-03.442W				SG on pile.	Maintained by U.S. Air Force. Private aid.
22985	- Daybeacon 4	27-49-00.393N 082-29-02.542W				TR on pile.	Maintained by U.S. Air Force. Private aid.
22990	- Daybeacon 5	27-49-12.293N 082-29-03.442W				SG on pile.	Maintained by U.S. Air Force. Private aid.
22995	- Daybeacon 6	27-48-12.295N 082-29-02.542W				TR on pile.	Maintained by U.S. Air Force. Private aid.

(1) No.	(2) Name and Location	(3) Position	(4) Characteristic	(5) Height	(6) Range	(7) Structure	(8) Remarks
			FLORIDA - Seventh District				
	TAMPA BAY (Chart 11416)						
	Hillsborough Bay						
	Gadsden Point Cut						
23000	- *Lighted Buoy 7*	27-48-16.453N 082-27-54.083W	Q G		4	Green.	
23005	- *Lighted Buoy 8*	27-48-11.408N 082-27-51.409W	Q R		4	Red.	
	Hillsborough Cut A Channel						
23010	- RANGE FRONT LIGHT	27-48-48.802N 082-26-39.869W	Q W	22		KRW on tripod.	Visible all around.
23015	- RANGE REAR LIGHT 2,004 yards, 061° from front light.	27-49-17.538N 082-25-41.226W	Iso W 6s	50		KRW on skeleton tower on piles. Two synchronized passing lights visible all around, Fl W 4.	Visible 2° each side of rangeline.
23020	- *Lighted Buoy 9*	27-48-30.665N 082-27-23.605W	Fl G 2.5s		5	Green.	
23025	- *Lighted Buoy 10*	27-48-34.291N 082-27-04.702W	Fl R 2.5s		5	Red.	
	Big Bend Channel						
23030	- WEST RANGE FRONT LIGHT	27-48-39.095N 082-27-31.340W	Q R			KRW on tower on piles.	Visible 2° each side of rangeline. Private aid.
23035	- WEST RANGE REAR LIGHT 1,965 yards, 276° from front light.	27-48-47.970N 082-28-46.600W	Iso R 4s			KRW on tower on piles.	Visible 2° each side of rangeline. Private aid.
23040	- *Lighted Buoy 1*	27-48-39.695N 082-26-43.039W	Fl G 2.5s			Green.	Private aid.
23045	- *Lighted Buoy 2*	27-48-36.095N 082-26-42.439W	Fl R 2.5s			Red.	Private aid.
23050	- Buoy 3	27-48-37.795N 082-26-22.538W				Green can.	Private aid.
23055	- *Lighted Buoy 4*	27-48-34.795N 082-26-22.138W	Fl R 2.5s			Red.	Private aid.
23060	- *Lighted Buoy 5*	27-48-35.095N 082-25-54.138W	Fl G 2.5s			Green.	Private aid.
23065	- Buoy 6	27-48-32.495N 082-25-54.438W				Red nun.	Private aid.
23070	- Buoy 7	27-48-32.696N 082-25-29.337W				Green can.	Private aid.
23075	- *Lighted Buoy 8*	27-48-30.496N 082-25-29.837W	Fl R 2.5s			Red.	Private aid.
23080	- *Lighted Buoy 9*	27-48-30.296N 082-25-02.737W	Q G			Green.	Private aid.
23085	- *Lighted Buoy 10*	27-48-27.196N 082-25-00.937W	Q R			Red.	Private aid.
23090	- *Lighted Buoy 11*	27-48-32.196N 082-24-52.937W	Fl G 4s			Green.	Private aid.
23095	- *Lighted Buoy 11A*	27-48-31.296N 082-24-46.137W	Fl G 4s			Green.	Private aid.
23100	- Buoy 11B	27-48-28.000N 082-24-42.000W				Green can.	Private aid.
23105	- *Lighted Buoy 13*	27-48-24.596N 082-24-44.436W	Q G			Green.	Private aid.
23110	- *Lighted Buoy 12*	27-48-18.596N 082-24-49.037W	Fl R 4s			Red.	Private aid.
23115	- *Lighted Buoy 12A*	27-48-11.296N 082-24-48.637W	Q R			Red.	Private aid.
23120	- Buoy 14	27-48-06.897N 082-24-48.037W				Red nun.	Private aid.
23125	- Buoy 16	27-47-56.997N 082-24-47.337W				Red nun.	Private aid.
23127	Big Bend West Daybeacon B	27-47-19.500N 082-24-54.900W				NY on pile.	Private aid.

(1) No.	(2) Name and Location	(3) Position	(4) Characteristic	(5) Height	(6) Range	(7) Structure	(8) Remarks
			FLORIDA - Seventh District				
	TAMPA BAY (Chart 11416)						
	Hillsborough Bay						
	Big Bend Channel						
23128	Big Bend E Daybeacon C	27-47-37.560N 082-24-49.200W				NY on pile.	Private aid.
23129	BIG BEND NORTH LIGHT D	27-47-51.420N 082-24-43.980W	Fl Y 4s			NY on pile.	Private aid.
23130	- EAST RANGE FRONT LIGHT	27-48-23.582N 082-24-16.608W	Q R			KRW on tower.	Visible 2° each side of rangeline. Private aid.
23135	- EAST UPPER RANGE REAR LIGHT	27-48-21.685N 082-22-55.955W	Iso R 4s			KRW on tower on same structure as East Lower Range Rear Light.	Visible 2° each side of rangeline. Private aid.
23140	- EAST LOWER RANGE REAR LIGHT 647 yards, 096° from front light.		Iso R 4s			KRW on tower on same structure as East Upper Range Rear Light.	Visible 2° each side of rangeline. Private aid.
23145	BIG BEND GROIN OBSTRUCTION LIGHT	27-47-35.298N 082-24-53.337W	Q W			On pile.	Private aid.
23150	BIG BEND SHEET PILE OBSTRUCTION LIGHT	27-47-37.398N 082-24-56.137W	Q W			On pile.	Private aid.
23155	BIG BEND SOUTH MONITOR OBSTRUCTION LIGHT	27-47-34.898N 082-24-44.836W	Q W			NW on pile worded DANGER MONITOR STATION.	Private aid.
23160	BIG BEND CENTER MONITOR OBSTRUCTION LIGHT	27-47-36.098N 082-24-44.836W	Q W			NW on pile worded DANGER MONITOR STATION.	Private aid.
23165	BIG BEND NORTH MONITOR OBSTRUCTION LIGHT	27-47-37.098N 082-24-44.836W	Q W			NW on pile worded DANGER MONITOR STATION.	Private aid.
23170	BIG BEND BULKHEAD OBSTRUCTION LIGHT G	27-47-35.298N 082-24-48.837W	Q W	4		NW on pile worded DANGER MONITOR STATION.	Private aid.
23175	BIG BEND BULKHEAD OBSTRUCTION LIGHT H	27-47-34.298N 082-24-42.836W	Q W	4		NW on pile worded DANGER MONITOR STATION.	Private aid.
23180	BIG BEND PILOT RANGE FRONT LIGHT	27-48-51.095N 082-24-49.337W	Q R			KRW on tower on piles.	Visible 2° each side of rangeline. Private aid.
23185	BIG BEND PILOT RANGE REAR LIGHT 900 yards, 358.5° from front light.	27-49-18.294N 082-24-50.337W	Iso R 6s			KRW on tower on piles.	Visible 2° each side of rangeline. Private aid.
	Hillsborough Cut C Channel						
23190	- OUTBOUND RANGE REAR LIGHT 2,769 yards, 185° from front light.	27-47-11.771N 082-27-02.982W	Iso W 6s (NIGHT) Iso W 6s (DAY)	90 88		On skeleton tower on piles.	Day light visible 0.5° each side of rangeline. Night light visible 1.5° each side of rangeline. Lighted throughout 24 hours.
23195	- *Lighted Buoy 11*	27-48-43.640N 082-27-09.862W	Q G		4	Green.	
23200	- Buoy 12	27-48-43.574N 082-26-50.748W				Red nun.	
23205	- *Lighted Buoy 13*	27-48-55.225N 082-27-01.299W	Fl G 2.5s		5	Green.	
23210	- *Lighted Buoy 15*	27-49-12.479N 082-26-53.952W	Q G		4	Green.	
23215	- *Lighted Buoy 16*	27-49-12.049N 082-26-46.786W	Q R		4	Red.	
23220	- *Lighted Buoy 17*	27-49-49.180N 082-26-49.939W	Fl G 4s		4	Green.	AIS: MMSI 993672028
23225	- *Lighted Buoy 18*	27-49-49.393N 082-26-43.759W	Fl R 4s		5	Red.	

(1) No.	(2) Name and Location	(3) Position	(4) Characteristic	(5) Height	(6) Range	(7) Structure	(8) Remarks
			FLORIDA - Seventh District				
	TAMPA BAY (Chart 11416)						
	Hillsborough Bay						
	Hillsborough Cut C Channel						
23230	- *Lighted Buoy 19*	27-50-18.237N 082-26-46.992W	Fl G 2.5s		5	Green.	
23235	- *Lighted Buoy 20*	27-50-31.547N 082-26-38.886W	Q R		4	Red.	
	Alafia River						
23240	- RANGE FRONT LIGHT	27-50-40.484N 082-26-52.067W	Q R	18		KRW on dolphin.	Visible 1.5° each side of rangeline.
23245	- RANGE REAR LIGHT 1,672 yards, 258° from front light.	27-50-30.137N 082-27-46.731W	Iso R 6s	46		KRW on skeleton tower on piles.	Visible 1.5° each side of rangeline.
23250	- Buoy 2	27-50-36.291N 082-26-32.839W				Red nun.	
23255	- Buoy 3	27-50-44.630N 082-26-35.458W				Green can.	
23260	- *Lighted Buoy 4*	27-50-44.681N 082-26-21.559W	Fl R 4s		5	Red.	
23265	- Buoy 5	27-50-53.180N 082-25-53.178W				Green can.	
23270	- LIGHT 6	27-50-49.860N 082-25-51.740W	Fl R 6s	16	5	TR on dolphin.	
23275	- LIGHT 7	27-50-58.008N 082-25-27.782W	Fl G 4s	16	5	SG on pile.	
23280	- LIGHT 8	27-50-54.957N 082-25-25.931W	Fl R 2.5s	15	5	TR on pile.	
23285	- Daybeacon 9	27-51-02.872N 082-25-02.219W				SG on pile.	
23290	- Daybeacon 10	27-50-59.280N 082-25-01.640W				TR on pile.	
23295	- Daybeacon 11	27-51-08.535N 082-24-32.508W				SG on pile.	
23300	- LIGHT 12	27-51-05.014N 082-24-31.534W	Fl R 4s	16	5	TR on dolphin.	
23305	- Daybeacon 13	27-51-13.828N 082-24-05.417W				SG on pile.	
23310	- Daybeacon 14	27-51-10.680N 082-24-01.960W				TR on pile.	
23315	- LIGHT 15	27-51-18.777N 082-23-38.237W	Q G	16	4	SG on dolphin.	
23320	- Turning Basin Daybeacon 16	27-51-17.937N 082-23-24.349W				TR on pile.	
23325	- Turning Basin Daybeacon 18	27-51-28.946N 082-23-25.337W				TR on pile.	
23327	- Warning Daybeacon A	27-51-25.700N 082-23-01.420W				NW on pile worded WARNING.	Private aid.
23327.1	- Warning Daybeacon B	27-51-26.700N 082-16-07.900W				NW on pile worded WARNING.	Private aid.
23328	Mosaic Fertilizer Obstruction Daybeacon A	27-51-26.100N 082-23-01.140W				NW on pile worded DANGER ROCKS.	Private aid.
	Hillsborough Cut C Channel						
23330	- *Lighted Buoy 21*	27-50-47.034N 082-26-43.447W	Fl G 4s		5	Green.	
23335	- *Lighted Buoy 22*	27-50-46.562N 082-26-37.903W	Fl R 2.5s		5	Red.	
	MacDill Channel						
23415	Long Shoal Daybeacon 1 Marks northeast edge of shoal.	27-52-27.795N 082-27-33.838W				SG on pile.	
23420	Long Shoal Daybeacon 2 Marks southwest edge of shoal.	27-51-59.680N 082-28-21.483W				TR on pile.	
23422	Davis Island Yacht Club Special Purpose Buoy D	27-51-49.000N 082-26-47.000W				Yellow can.	Private aid.

(1) No.	(2) Name and Location	(3) Position	(4) Characteristic	(5) Height	(6) Range	(7) Structure	(8) Remarks
			FLORIDA - Seventh District				
	TAMPA BAY (Chart 11416)						
	Hillsborough Bay						
	Hillsborough Cut C Channel						
23425	- *Lighted Buoy 23*	27-51-48.292N 082-26-37.440W	Fl G 4s		5	Green.	
23430	- *Lighted Buoy 24*	27-51-47.869N 082-26-31.284W	Fl R 4s		5	Red.	
23435	- INBOUND RANGE FRONT LIGHT	27-54-28.686N 082-26-17.622W	Iso G 2s (NIGHT) Iso W 2s (DAY)	57 59		On skeleton tower on piles.	AIS: MMSI 993672160 Visible 0.5° each side of rangeline.
23440	- INBOUND RANGE REAR LIGHT 1,490 yards, 005° from front light.	27-55-12.754N 082-26-13.049W	Iso G 6s (NIGHT) Iso W 6s (DAY)	126 124		On skeleton tower on piles.	AIS: MMSI 993672161 Visible 0.5° each side of rangeline.
23442	Davis Island Yacht Club Special Purpose Buoy G	27-52-59.000N 082-28-19.000W				Yellow can.	Private aid.
23443	Davis Island Yacht Club Special Purpose Buoy F	27-52-40.000N 082-27-35.000W				Yellow can.	Private aid.
23444	Davis Island Yacht Club Special Purpose Buoy C	27-52-50.000N 082-26-41.000W				Yellow can.	Private aid.
23445	- *Lighted Buoy 25*	27-52-49.764N 082-26-30.715W	Fl G 2.5s		5	Green.	
23450	- *Lighted Buoy 26*	27-52-49.176N 082-26-24.664W	Fl R 2.5s		5	Red.	
23451	TAMPA YACHT & COUNTRY CLUB LIGHT 1	27-53-17.000N 082-28-40.000W	Fl G 3s			SG on pile.	Private aid.
23452	TAMPA YACHT & COUNTRY CLUB LIGHT 2	27-53-18.000N 082-28-40.000W	Fl R 3s			TR on pile.	Private aid.
23453	Tampa Yacht & Country Club Daybeacon 3	27-53-17.000N 082-28-42.000W				SG on pile.	Private aid.
23454	Tampa Yacht & Country Club Daybeacon 4	27-53-18.000N 082-28-43.000W				TR on pile.	Private aid.
	Ballast Point Reef						
23455	- Northwest Daybeacon	27-53-24.000N 082-28-46.300W				NW on pile worded OBSTRUCTION FISH HAVEN.	Private aid.
23460	- Northeast Daybeacon	27-53-24.000N 082-28-41.250W				NW on pile worded OBSTRUCTION FISH HAVEN.	Private aid.
23465	- Southeast Daybeacon	27-53-21.000N 082-28-41.250W				NW on pile worded OBSTRUCTION FISH HAVEN.	Private aid.
23470	- Southwest Daybeacon	27-53-21.000N 082-28-46.300W				NW on pile worded OBSTRUCTION FISH HAVEN.	Private aid.
	Hillsborough Cut C Channel						
23475	TAMPA HARBOR TRANSFER STATION WEST LIGHT	27-53-18.486N 082-25-50.338W	Q W			On dolphin.	Private aid.
23480	TAMPA HARBOR TRANSFER STATION EAST LIGHT	27-53-17.886N 082-25-47.338W	Q W			On dolphin.	Private aid.
23483	Davis Island Yacht Club Special Purpose Buoy H	27-53-36.000N 082-27-48.000W				Yellow can.	Private aid.
23485	- *Lighted Buoy 28*	27-53-50.885N 082-26-18.839W	Q R		4	Red.	
23490	- *Lighted Buoy 31*	27-54-14.461N 082-26-21.895W	Fl G 4s		5	Green.	
23492	Davis Island Yacht Club Special Purpose Buoy A	27-54-13.000N 082-27-17.000W				Yellow can.	Private aid.
23492.1	Davis Island Yacht Club Special Purpose Buoy E	27-53-17.400N 082-27-10.200W				Yellow can.	Private aid.
23495	- Buoy 32	27-54-15.284N 082-26-15.239W				Red nun.	

(1) No.	(2) Name and Location	(3) Position	(4) Characteristic	(5) Height	(6) Range	(7) Structure	(8) Remarks
			FLORIDA - Seventh District				
	TAMPA BAY (Chart 11416)						
	Hillsborough Bay						
	Hillsborough Cut D Channel						
23500	- OUTBOUND RANGE FRONT LIGHT	27-53-55.361N 082-26-05.456W	Q W	19		On dolphin.	Visible 1.5° each side of rangeline. Lighted throughout 24 hours.
23505	- OUTBOUND RANGE REAR LIGHT 635 yards, 154° from front light.	27-53-38.398N 082-25-56.205W	Iso W 6s	51		On skeleton tower on piles.	Visible 1.5° each side of rangeline. Lighted throughout 24 hours.
23510	- *Lighted Buoy 35*	27-54-23.504N 082-26-23.759W	Fl G 2.5s		5	Green.	
	Hooker Point						
23515	Hookers Point North Warning Daybeacon	27-54-36.083N 082-26-24.539W				NW on pile worded DANGER.	Private aid.
23520	Hookers Point South Warning Daybeacon	27-54-35.483N 082-26-24.239W				NW on pile worded DANGER.	Private aid.
	Hillsborough Cut D Channel						
23525	BULK LIQUID CARGO DOLPHIN 2 OBSTRUCTION LIGHT	27-54-44.082N 082-26-28.339W	Fl R 2.5s				Private aid.
23530	BULK LIQUID CARGO DOLPHIN 4 OBSTRUCTION LIGHT	27-54-48.082N 082-26-30.339W	Fl R 2.5s				Private aid.
23531.1	DAVIS ISLAND DANGER LIGHT A	27-54-41.940N 082-26-45.720W	Fl W 4s			NW on pile worded DANGER SUBMERGED ROCKS.	Private aid.
23531.2	DAVIS ISLAND DANGER LIGHT B	27-54-42.830N 082-26-45.800W	Fl W 4s			NW on pile worded DANGER SUBMERGED ROCKS.	Private aid.
	Sparkman Channel						
23535	- *Lighted Buoy 1*	27-55-39.132N 082-26-52.979W	Q G		4	Green.	
23550	AMERICAN PETROFINA DOCK LIGHT	27-56-01.079N 082-26-47.339W	F R			On pile.	Private aid.
23555	- LIGHT 3	27-55-47.924N 082-26-52.824W	Fl G 4s	16	5	SG on pile.	
23560	- LIGHT 5	27-56-00.829N 082-26-51.037W	Fl G 6s	16	4	SG on pile.	AIS: MMSI 993672031
23563	- LIGHT 7	27-56-08.514N 082-26-48.032W	Fl G 2.5s	16	5	SG on pile.	
23565	- LIGHT 7A	27-56-21.062N 082-26-45.276W	Q G	16	4	SG on pile.	
23570	- Buoy 9	27-56-23.530N 082-26-44.609W				Green can.	
23570.2	- Buoy 11	27-56-26.963N 082-26-46.947W				Green can.	
23573	- Buoy 13	27-56-29.020N 082-26-52.630W				Green can.	
	Port Sutton Channel						
23575	- RANGE FRONT LIGHT	27-53-56.677N 082-26-29.498W	Q G	18		On skeleton tower on piles.	Visible 1.5° each side of rangeline. Lighted throughout 24 hours.
23580	- RANGE REAR LIGHT 306 yards, 235° from front light.	27-53-51.448N 082-26-37.898W	Iso G 6s	36		On skeleton tower on piles.	Visible 1.5° each side of rangeline. Lighted throughout 24 hours.
23585	- LIGHT 1	27-54-13.212N 082-26-11.055W	Q G	16	4	SG on dolphin.	
23590	- *Lighted Buoy 2*	27-54-08.884N 082-26-06.939W	Fl R 4s		5	Red.	
23595	- LIGHT 3	27-54-19.288N 082-26-01.257W	Fl G 6s	16	4	SG on pile.	

(1) No.	(2) Name and Location	(3) Position	(4) Characteristic	(5) Height	(6) Range	(7) Structure	(8) Remarks
			FLORIDA - Seventh District				
	TAMPA BAY (Chart 11416)						
	Hillsborough Bay						
	Port Sutton Channel						
23600	- *Lighted Buoy 5*	27-54-24.929N 082-25-55.180W	Fl G 4s		5	Green.	
23605	PORT SUTTON LIGHT	27-54-27.008N 082-25-41.979W	Q R	14		On pile on land.	Private aid.
23610	MARATHON PETROLEUM WEST LIGHT	27-54-13.084N 082-24-31.837W	F R	7		On west end of dock.	Private aid.
23615	MARATHON PETROLEUM E LIGHT	27-54-13.084N 082-24-30.336W	F R	7		On east end of dock.	Private aid.
	McKay Bay						
23616	- *Lighted Buoy 1*	27-56-09.100N 082-25-39.210W	Fl G 4s			Green.	Private aid.
23616.1	- *Lighted Buoy 2*	27-56-06.720N 082-25-37.020W	Fl R 4s			Red.	Private aid.
23616.2	- *Lighted Buoy 3*	27-56-13.140N 082-25-27.780W	Fl G 2.5s			Green.	Private aid.
23616.3	- *Lighted Buoy 4*	27-56-10.740N 082-25-25.260W	Fl R 2.5s			Red.	Private aid.
23616.4	- *Lighted Buoy 5*	27-56-24.300N 082-25-04.980W	Fl G 4s			Green.	Private aid.
23616.5	- *Lighted Buoy 6*	27-56-22.620N 082-25-03.600W	Fl R 4s			Red.	Private aid.
23616.6	- *Lighted Buoy 7*	27-56-27.960N 082-24-55.860W	Fl G 2.5s			Green.	Private aid.
23616.7	- *Lighted Buoy 8*	27-56-25.620N 082-24-54.300W	Fl R 2.5s			Red.	Private aid.
23616.8	- *Lighted Buoy 9*	27-56-31.740N 082-24-42.840W	Fl G 4s			Green.	Private aid.
23616.9	- *Lighted Buoy 10*	27-56-28.860N 082-24-45.780W	Fl R 4s			Red.	Private aid.
23617	- Shoal Buoy A	27-56-13.680N 082-25-23.160W				White with a orange diamond.	Private aid.
23617.1	- Shoal Buoy B	27-56-18.060N 082-25-16.380W				White with a orange diamond.	Private aid.
	Hillsborough River						
23620	- Daybeacon 1	27-57-31.395N 082-27-51.637W				SG on pile.	
23625	- Daybeacon 2	27-57-38.009N 082-28-07.911W				TR on pile.	
23630	- Daybeacon 4	27-57-38.985N 082-28-09.873W				TR on pile.	
23635	- Daybeacon 6	27-57-40.665N 082-28-12.933W				TR on pile.	
23640	- Daybeacon 8	27-57-43.800N 082-28-16.713W				TR on pile.	
23645	- Daybeacon 10	27-57-47.205N 082-28-19.533W				TR on pile.	
23650	- Daybeacon 11	27-57-51.117N 082-28-24.797W				SG on pile.	
	Cut G Channel						
23655	*Tampa Bay Cut G Channel Pref Channel Lighted Buoy G*	27-47-04.098N 082-31-23.345W	Fl (2+1)G 6s		5	Green and red bands.	AIS: MMSI 993672029
23660	*Tampa Bay Cut G Channel Lighted Buoy 1G*	27-47-02.092N 082-31-42.201W	Q G		3	Green.	
23665	TAMPA BAY CUT G CHANNEL RANGE FRONT LIGHT	27-47-34.835N 082-35-13.705W	Q R Q W	14		KRW on dolphin.	Visible 2° each side of rangeline. Passing light visible all around.
23670	TAMPA BAY CUT G CHANNEL RANGE REAR LIGHT 1,297 yards, 279° from front light.	27-47-40.985N 082-35-56.465W	Iso R 6s	48		KRW on skeleton tower on piles.	Visible 2° each side of rangeline. Old light structure 14 yards, 279° from light and is visible at low tide.
23675	*Tampa Bay Cut G Channel Lighted Buoy 3G*	27-47-08.085N 082-32-27.966W	Fl G 2.5s		5	Green.	

(1) No.	(2) Name and Location	(3) Position	(4) Characteristic	(5) Height	(6) Range	(7) Structure	(8) Remarks
			FLORIDA - Seventh District				
	TAMPA BAY (Chart 11416)						
	Cut G Channel						
23680	*Tampa Bay Cut G Channel Lighted Buoy 4G*	27-47-12.897N 082-32-26.707W	Fl R 2.5s		5	Red.	
23685	*Tampa Bay Cut G Channel Lighted Buoy 5G*	27-47-15.796N 082-33-21.247W	Fl G 4s		5	Green.	
23690	*Tampa Bay Cut G Channel Lighted Buoy 6G*	27-47-20.597N 082-33-18.848W	Fl R 4s		4	Red.	
23695	*Tampa Bay Cut G Channel Lighted Buoy 7G*	27-47-21.507N 082-34-00.745W	Q G		4	Green.	
23700	*Tampa Bay Cut G Channel Lighted Buoy 8G*	27-47-26.193N 082-34-00.013W	Q R		4	Red.	
	Tampa Bay Cut J Channel						
23705	- *Lighted Buoy 10J*	27-47-35.196N 082-34-15.549W	Q R		4	Red.	
23710	- INBOUND RANGE FRONT LIGHT	27-49-27.019N 082-34-26.155W	Q G	16		KRW on skeleton tower on piles.	Visible all around.
23715	- INBOUND RANGE REAR LIGHT 1,043 yards, 358.7° from front light.	27-49-57.997N 082-34-26.922W	Iso G 6s	44		KRW on skeleton tower on piles.	Visible all around.
23720	- OUTBOUND RANGE FRONT LIGHT	27-45-54.313N 082-34-20.929W	Q W Q W (Passing Light)	18		KRW on skeleton structure on piles.	Visible 2° each side of rangeline. Passing light visble around horizon.
23725	- OUTBOUND RANGE REAR LIGHT 1, 728 yards, 179° from front light.	27-45-03.000N 082-34-19.665W	Iso W 6s Fl W 4s (Passing Light)	50		KRW on skeleton structure on piles.	Visible 2° each side of rangeline. Passing light obscured on rangeline, visible elsewhere.
23730	- *Lighted Buoy 11J*	27-47-47.096N 082-34-26.449W	Q G		4	Green.	
23735	- LIGHT 12J	27-47-47.977N 082-34-20.639W	Fl R 4s	16	5	TR on pile.	
23740	- *Lighted Buoy 13J*	27-48-33.194N 082-34-27.849W	Q G		4	Green.	
23745	- *Lighted Buoy 14J*	27-48-31.594N 082-34-21.349W	Q R		4	Red.	
	Tampa Bay Cut J-2 Channel						
23750	- INBOUND RANGE FRONT LIGHT	27-50-19.143N 082-34-03.607W	Q W	25		KRW on skeleton tower on piles.	Visible 1.5° each side of rangeline.
23755	- INBOUND RANGE REAR LIGHT 859 yards, 010° from front light.	27-50-44.275N 082-33-58.560W	Iso W 6s	45		KRW on skeleton tower on piles.	Visible 1.5° each side of rangeline.
23760 22965	Gadsden Point Cross Channel Daybeacon 10	27-48-49.946N 082-34-00.926W				TR on pile.	
23765	- OUTBOUND RANGE FRONT LIGHT	27-48-04.579N 082-34-30.767W	Q R	18		KRW on pile.	Visible all around.
23770	- OUTBOUND RANGE REAR LIGHT 318 yards, 190° from front light.	27-47-55.292N 082-34-32.645W	Iso R 6s	28		KRW on dolphin.	Visible all around.
23775	- *Lighted Buoy 15J*	27-49-03.093N 082-34-22.649W	Fl G 4s		5	Green.	
	Cut K Channel						
23780	TAMPA BAY CUT K CHANNEL UPPER RANGE FRONT LIGHT	27-52-19.584N 082-32-57.829W	Fl G 2.5s	29			Visible 0.5° each side of rangeline. Lighted throughout 24 hours. Passing light visible all around.
23785	TAMPA BAY CUT K CHANNEL UPPER RANGE REAR LIGHT 1,401 yards, 021.7° from front light.	27-52-58.231N 082-32-40.491W	Iso G 6s	71			Visible 0.5° each side of rangeline. Lighted throughout 24 hours.

(1) No.	(2) Name and Location	(3) Position	(4) Characteristic	(5) Height	(6) Range	(7) Structure	(8) Remarks
			FLORIDA - Seventh District				
	TAMPA BAY (Chart 11416)						
	Cut K Channel						
23787	TAMPA BAY CUT K CHANNEL RANGE REAR PASSING LIGHTS	27-52-58.233N 082-32-40.506W	Fl W 6s		5	On same structure as Cut K Upper Range Rear Light.	Passing light visible all around. Located on NW and SE corners of the lower platform.
23790	*Tampa Bay Cut K Channel Lighted Buoy 2K*	27-49-31.791N 082-34-10.148W	Q R		4	Red.	
	Weedon Island Channel						
23795	- *Entrance Lighted Buoy 1*	27-49-45.161N 082-34-17.229W	Q G			Green.	Private aid.
23800	- *Entrance Lighted Buoy 2*	27-49-46.411N 082-34-13.559W	Fl R 4s			Red.	Private aid.
23805	- RANGE FRONT LIGHT	27-51-44.372N 082-35-11.533W	Q R			KRW on tower.	Private aid.
23810	- RANGE REAR LIGHT 825 yards, 337° from front light.	27-52-07.118N 082-35-22.396W	Iso R 6s			KRW on tower.	Private aid.
	Rattlesnake Channel						
23812	- Daybeacon 1	27-53-27.500N 082-32-11.800W				SG on pile.	Private aid.
23813	- LIGHT 2	27-53-23.900N 082-32-10.455W	Fl R 4s			TR on dolphin.	Private aid.
23814	- Daybeacon A	27-53-26.100N 082-32-06.200W				JG on pile.	Private aid.
	Westshore Marina						
23814.1	WESTSHORE YACHT CLUB LIGHT 2	27-52-58.400N 082-32-26.800W	Fl R 2.5s			TR on pile.	Private aid.
23814.2	Westshore Yacht Club Daybeacon 4	27-53-00.700N 082-32-17.400W				TR on pile.	Private aid.
23814.3	WESTSHORE YACHT CLUB LIGHT 6	27-53-03.200N 082-32-07.800W	Fl R 2.5s			TR on pile.	Private aid.
23814.5	WESTSHORE YACHT CLUB LIGHT 8	27-53-03.100N 082-31-59.500W	Fl R 2.5s			TR on pile.	Private aid.
23814.6	Westshore Yacht Club Daybeacon 9	27-53-01.800N 082-31-53.700W				SG on pile.	Private aid.
23814.7	Westshore Yacht Club Daybeacon 10	27-53-02.700N 082-31-58.800W				TR on pile.	Private aid.
23814.8	WESTSHORE YACHT CLUB LIGHT 12	27-52-58.700N 082-31-58.400W	Fl R 4s			TR on pile.	Private aid.
23814.9	Westshore Yacht Club Daybeacon 14	27-52-57.300N 082-31-59.000W				TR on pile.	Private aid.
	Weedon Island Channel						
23815	- *Lighted Buoy 3*	27-50-12.020N 082-34-29.929W	Fl G 4s			Green.	Private aid.
23820	- *Lighted Buoy 4*	27-50-13.320N 082-34-26.279W	Fl R 4s			Red.	Private aid.
23825	- *Lighted Buoy 5*	27-50-38.869N 082-34-42.629W	Fl G 4s			Green.	Private aid.
23830	- *Lighted Buoy 6*	27-50-40.219N 082-34-39.009W	Fl R 4s			Red.	Private aid.
23835	- *Lighted Buoy 7*	27-51-05.728N 082-34-55.409W	Fl G 4s			Green.	Private aid.
23840	- *Lighted Buoy 8*	27-51-07.108N 082-34-51.799W	Fl R 4s			Red.	Private aid.
23845	- *Lighted Buoy 9*	27-51-32.577N 082-35-08.200W	Q G			Green.	Private aid.
23850	- *Lighted Buoy 10*	27-51-33.987N 082-35-04.590W	Fl R 4s			Red.	Private aid.
23855	- *Lighted Buoy 11*	27-51-40.157N 082-35-20.560W	Fl G 4s			Green.	Private aid.
23860	- *Lighted Buoy 12*	27-51-43.667N 082-35-20.570W	Fl R 4s			Red.	Private aid.
23865	- *Lighted Buoy 13*	27-51-39.647N 082-35-36.480W	Fl G 4s			Green.	Private aid.

(1) No.	(2) Name and Location	(3) Position	(4) Characteristic	(5) Height	(6) Range	(7) Structure	(8) Remarks
			FLORIDA - Seventh District				
	TAMPA BAY (Chart 11416)						
	Weedon Island Channel						
23870	- *Lighted Buoy 14*	27-51-43.707N 082-35-36.610W	Fl R 4s			Red.	Private aid.
23875	- *Lighted Buoy 15*	27-51-36.267N 082-35-39.130W	Fl G 4s			Green.	Private aid.
23880	- *Lighted Buoy 16*	27-51-47.357N 082-35-39.190W	Fl R 4s			Red.	Private aid.
23885	- *Lighted Buoy 17*	27-51-36.247N 082-35-45.371W	Fl G 4s			Green.	Private aid.
23890	- *Lighted Buoy 18*	27-51-47.337N 082-35-45.431W	Fl R 4s			Red.	Private aid.
	Cut K Channel						
23895	*Tampa Bay Cut K Channel Lighted Buoy 3K*	27-50-08.091N 082-33-59.349W	Fl G 2.5s		5	Green.	
23900	*Tampa Bay Cut K Channel Lighted Buoy 4K*	27-50-07.701N 082-33-54.539W	Fl R 2.5s		5	Red.	
23905	*Tampa Bay Cut K Channel Lighted Buoy 5K*	27-50-45.889N 082-33-42.318W	Fl G 4s		5	Green.	AIS: MMSI 993672026
23910	*Tampa Bay Cut K Channel Lighted Buoy 6K*	27-50-44.289N 082-33-37.748W	Fl R 4s		5	Red.	
23915	TAMPA BAY CUT K CHANNEL LIGHT 8K	27-51-17.296N 082-33-21.340W	Fl R 4s	16	5	TR on pile.	
23920	*Tampa Bay Cut K Channel Lighted Buoy 9K*	27-51-23.488N 082-33-27.148W	Fl G 4s		5	Green.	
23930	*Tampa Bay Cut K Channel Lighted Buoy 10K*	27-51-36.658N 082-33-13.708W	Fl R 2.5s		5	Red.	
23935	Tampa Bay Cut K Channel Buoy 11K	27-51-50.587N 082-33-15.118W				Green can.	
23940	TAMPA BAY CUT K CHANNEL OUTBOUND RANGE FRONT LIGHT	27-48-33.408N 082-34-39.162W	Fl W 2.5s (NIGHT) Fl W 2.5s (DAY)	16 19		Skeleton tower on piles.	Visible 0.5º each side of rangeline (Day). Visible 1.5º each side of rangeline (Night). Lighted throughout 24 hours.
23945	TAMPA BAY CUT K CHANNEL OUTBOUND RANGE REAR LIGHT 1,325 yards, 201° from front light.	27-47-56.836N 082-34-55.532W	Iso W 6s (NIGHT) Iso W 6s (DAY)	48 52		Skeleton tower on piles.	Visible 0.5º each side of rangeline (Day). Visible 1.5º each side of rangeline (Night). Lighted throughout 24 hours.
	Old Tampa Bay						
23950	- PIPELINE EAST LIGHT	27-52-02.868N 082-32-51.884W	Fl W 4s	14		On dolphin.	Private aid.
23950.5	- PIPELINE WEST LIGHT	27-52-14.272N 082-33-23.509W	Q W			On dolphin.	Private aid.
23951	Cypress Point Park Northern Groin Marker	27-57-08.280N 082-32-52.860W				NW on pile worded DANGER SUBMERGED GROIN.	Private aid.
23952	Cypress Point Park Southern Groin Marker	27-56-59.640N 082-32-49.920W				NW on pile worded DANGER SUBMERGED GROIN.	Private aid.
	South Gandy Channel						
23955	- Daybeacon 1	27-52-38.768N 082-34-57.349W				SG on pile.	
23965	- Daybeacon 2	27-52-30.407N 082-35-38.207W				TR on pile.	
23970	- Daybeacon 3	27-52-27.454N 082-35-35.885W				SG on pile.	
23975	- Daybeacon 4	27-52-24.640N 082-35-56.951W				TR on pile.	
23980	- Daybeacon 5	27-52-19.085N 082-36-17.351W				SG on pile.	

(1) No.	(2) Name and Location	(3) Position	(4) Characteristic	(5) Height	(6) Range	(7) Structure	(8) Remarks
			FLORIDA - Seventh District				
	TAMPA BAY (Chart 11416)						
	Culbreath Cay						
23985	- Daybeacon 1	27-53-41.428N 082-32-32.072W				SG on pile.	Private aid.
23990	- Daybeacon 2	27-53-39.771N 082-32-31.313W				TR on pile.	Private aid.
23995	- Daybeacon 4	27-53-40.017N 082-32-23.187W				TR on pile.	Private aid.
24005	- Daybeacon 6	27-53-36.141N 082-32-18.573W				TR on pile.	Private aid.
24015	- Daybeacon 8	27-53-36.238N 082-32-08.387W				TR on pile.	Private aid.
24020	- Daybeacon 9	27-53-37.228N 082-32-08.376W				SG on pile.	Private aid.
24025	- Daybeacon 10	27-53-36.386N 082-32-02.339W				TR on pile.	Private aid.
24030	- Daybeacon 11	27-53-37.375N 082-32-02.386W				SG on pile.	Private aid.
	Bridgeview Channel						
24040	- Daybeacon 1	27-54-47.000N 082-32-01.000W				SG on pile.	Private aid.
24045	- Daybeacon 2	27-54-47.000N 082-32-02.000W				TR on pile.	Private aid.
24050	- Daybeacon 3	27-54-43.000N 082-32-01.000W				SG on pile.	Private aid.
24055	- Daybeacon 4	27-54-43.000N 082-32-02.000W				TR on pile.	Private aid.
	Culbreath Bayou						
24060	- North Daybeacon 1	27-56-09.977N 082-33-00.147W				SG on pile.	Private aid.
24065	- North Daybeacon 2	27-56-08.078N 082-32-58.547W				TR on pile.	Private aid.
24070	- North Daybeacon 3	27-56-18.077N 082-32-50.547W				SG on pile.	Private aid.
24075	- North Daybeacon 4	27-56-16.077N 082-32-47.946W				TR on pile.	Private aid.
24080	- North Daybeacon 5	27-56-24.877N 082-32-40.346W				SG on pile.	Private aid.
24085	- North Daybeacon 6	27-56-22.377N 082-32-38.846W				TR on pile.	Private aid.
24090	- North Daybeacon 8	27-56-23.377N 082-32-35.946W				TR on pile.	Private aid.
24095	- North Daybeacon 10	27-56-24.777N 082-32-27.346W				TR on pile.	Private aid.
24100	- North Daybeacon 12	27-56-25.577N 082-32-17.846W				TR on pile.	Private aid.
24105	- North Daybeacon 14	27-56-19.077N 082-32-14.246W				TR on pile.	Private aid.
24110	- North Daybeacon 15	27-56-18.777N 082-32-11.346W				SG on pile.	Private aid.
24115	- North Daybeacon 16	27-56-13.077N 082-32-12.346W				TR on pile.	Private aid.
24120	- South Daybeacon 1	27-55-58.078N 082-32-24.346W				SG on pile.	Private aid.
24125	- South Daybeacon 2	27-55-56.078N 082-32-22.346W				TR on pile.	Private aid.
24130	- South Daybeacon 3	27-56-03.078N 082-32-18.346W				SG on pile.	Private aid.
24135	- South Daybeacon 4	27-56-01.878N 082-32-16.246W				TR on pile.	Private aid.
24140	- South Daybeacon 5	27-56-11.078N 082-32-10.346W				SG on pile.	Private aid.
24145	- South Daybeacon 6	27-56-08.578N 082-32-08.346W				TR on pile.	Private aid.
24150	- South Daybeacon 7	27-56-12.477N 082-32-07.346W				SG on pile.	Private aid.

(1) No.	(2) Name and Location	(3) Position	(4) Characteristic	(5) Height	(6) Range	(7) Structure	(8) Remarks
			FLORIDA - Seventh District				
	TAMPA BAY (Chart 11416)						
	Culbreath Bayou						
24155	- South Daybeacon 8	27-56-10.278N 082-32-04.945W				TR on pile.	Private aid.
24160	- South Daybeacon 9	27-56-13.077N 082-31-56.345W				SG on pile.	Private aid.
	Dana Shores						
24175	- Daybeacon 1	27-58-28.072N 082-36-24.351W				SG on pile.	Private aid.
24180	- Daybeacon 2	27-58-25.072N 082-36-24.351W				TR on pile.	Private aid.
24185	- Daybeacon 4	27-58-27.072N 082-36-08.351W				TR on pile.	Private aid.
24190	- Daybeacon 5	27-58-29.072N 082-35-57.351W				SG on pile.	Private aid.
24195	- Daybeacon 6	27-58-27.572N 082-35-44.351W				TR on pile.	Private aid.
24200	- Daybeacon 7	27-58-30.072N 082-35-36.850W				SG on pile.	Private aid.
24205	- Daybeacon 8	27-58-27.572N 082-35-27.350W				TR on pile.	Private aid.
24210	- Daybeacon 9	27-58-30.072N 082-35-26.350W				SG on pile.	Private aid.
24215	- Daybeacon 11	27-58-27.272N 082-35-17.350W				SG on pile.	Private aid.
24220	- Daybeacon 12	27-58-25.073N 082-35-07.350W				TR on pile.	Private aid.
24225	- Daybeacon 13	27-58-24.573N 082-34-55.349W				SG on pile	Private aid.
24230	- Daybeacon 15	27-58-17.073N 082-34-38.349W				SG on pile.	Private aid.
24235	- Daybeacon 17	27-58-13.073N 082-34-26.549W				SG on pile.	Private aid.
24240	- Daybeacon 18	27-58-11.573N 082-34-24.349W				TR on pile.	Private aid.
24245	- Daybeacon 20	27-58-12.573N 082-34-20.349W				TR on pile.	Private aid.
24250	- Daybeacon 22	27-58-14.573N 082-34-15.348W				TR on pile.	Private aid.
24255	- Daybeacon 23	27-58-19.073N 082-34-09.848W				SG on pile.	Private aid.
	Bay Crest						
24260	- Daybeacon 2	27-58-26.572N 082-35-04.850W				TR on pile.	Private aid.
24265	- Daybeacon 3	27-58-29.072N 082-35-06.350W				SG on pile.	Private aid.
24270	- Daybeacon 4	27-58-30.072N 082-35-02.850W				TR on pile.	Private aid.
24275	- Daybeacon 5	27-58-34.072N 082-35-03.350W				SG on pile.	Private aid.
24280	- Daybeacon 6	27-58-34.072N 082-34-59.850W				TR on pile.	Private aid.
24282	- Daybeacon 7	27-58-41.000N 082-35-01.000W				SG on pile.	Private aid.
24284	- Daybeacon 9	27-58-44.000N 082-35-01.000W				SG on pile.	Private aid.
	Cabbagehead Bayou						
24285	- Daybeacon 1	27-59-10.800N 082-37-27.500W				SG on pile.	Private aid.
24290	- Daybeacon 2	27-59-10.800N 082-37-24.500W				TR on pile.	Private aid.
24295	- Daybeacon 3	27-59-14.950N 082-37-27.500W				SG on pile.	Private aid.
24300	- Daybeacon 4	27-59-14.950N 082-37-24.500W				TR on pile.	Private aid.
24305	- Daybeacon 5	27-59-19.000N 082-37-26.800W				SG on pile.	Private aid.

(1) No.	(2) Name and Location	(3) Position	(4) Characteristic	(5) Height	(6) Range	(7) Structure	(8) Remarks
			FLORIDA - Seventh District				
	TAMPA BAY (Chart 11416)						
	Cabbagehead Bayou						
24310	- Daybeacon 6	27-59-19.000N 082-37-24.500W				TR on pile.	Private aid.
24315	- Daybeacon 7	27-59-22.500N 082-37-26.500W				SG on pile.	Private aid.
24320	- Daybeacon 8	27-59-22.500N 082-37-24.500W				TR on pile.	Private aid.
24325	- Daybeacon 9	27-59-25.750N 082-37-26.250W				SG on pile.	Private aid.
24330	- Daybeacon 10	27-59-25.750N 082-37-24.500W				TR on pile.	Private aid.
24335	- Daybeacon 11	27-59-30.000N 082-37-24.850W				SG on pile.	Private aid.
24340	- Daybeacon 12	27-59-30.000N 082-37-22.500W				TR on pile.	Private aid.
	Safety Harbor Marina						
24370	- LIGHT 1	27-59-15.574N 082-41-05.856W	Fl G 2.5s			SG on pile.	Private aid.
24375	- LIGHT 2	27-59-16.438N 082-41-05.389W	Fl R 2.5s			TR on pile.	Private aid.
24380	- Daybeacon 3	27-59-16.077N 082-41-08.552W				SG on pile.	Private aid.
24385	- Daybeacon 4	27-59-16.830N 082-41-08.189W				TR on pile.	Private aid.
24390	- Daybeacon 5	27-59-16.541N 082-41-11.155W				SG on pile.	Private aid.
24395	- LIGHT 6	27-59-17.201N 082-41-13.870W	Fl R 2.5s			TR on pile.	Private aid.
24400	- Daybeacon 7	27-59-17.760N 082-41-14.940W				SG on pile.	Private aid.
24405	- Daybeacon 8	27-59-18.831N 082-41-14.299W				TR on pile.	Private aid.
24410	- Daybeacon 9	27-59-19.377N 082-41-15.125W				SG on pile.	Private aid.
24415	- Daybeacon 10	27-59-18.970N 082-41-14.292W				TR on pile.	Private aid.
	Cross Bayou						
24425	- Daybeacon 1	27-55-56.300N 082-41-34.000W				SG on pile.	Private aid.
24430	- Daybeacon 2	27-55-56.200N 082-41-37.800W				TR on pile.	Private aid.
24435	- Daybeacon 3	27-55-45.000N 082-41-33.000W				SG on pile.	Private aid.
24440	- Daybeacon 4	27-55-44.900N 082-41-36.000W				TR on pile.	Private aid.
24445	- Daybeacon 5	27-55-34.500N 082-41-33.000W				SG on pile.	Private aid.
24450	- Daybeacon 6	27-55-34.400N 082-41-36.000W				TR on pile.	Private aid.
24455	- Daybeacon 7	27-55-27.600N 082-41-37.900W				SG on pile.	Private aid.
24460	- Daybeacon 8	27-55-27.500N 082-41-41.800W				TR on pile.	Private aid.
24465	- Daybeacon 9	27-55-18.000N 082-41-45.000W				SG on pile.	Private aid.
24470	- Daybeacon 10	27-55-17.900N 082-41-48.000W				TR on pile.	Private aid.
24475	- Daybeacon 11	27-55-06.500N 082-41-48.000W				SG on pile.	Private aid.
24480	- Daybeacon 12	27-55-06.400N 082-41-52.100W				TR on pile.	Private aid.
	Little Manatee River						
24481	- APPROACH LIGHT LM	27-43-25.910N 082-30-00.504W	Mo (A) W	16	5	MR on pile.	
24485	- Shoal Daybeacon	27-43-44.462N 082-29-53.712W				NW on pile worded DANGER SHOAL.	

(1) No.	(2) Name and Location	(3) Position	(4) Characteristic	(5) Height	(6) Range	(7) Structure	(8) Remarks
			FLORIDA - Seventh District				
	TAMPA BAY (Chart 11416)						
	Little Manatee River						
24490	- Daybeacon 2	27-43-43.658N 082-29-27.750W				TR on pile.	
	Bahia Beach						
24500	Little Harbor Channel Daybeacon 2	27-43-47.105N 082-29-12.342W				TR on pile.	Private aid.
24501	Little Harbor Channel Daybeacon 3	27-43-58.000N 082-28-16.000W				SG on pile.	Private aid.
24505	Little Harbor Channel Daybeacon 4	27-43-50.104N 082-28-47.155W				TR on pile.	Private aid.
24510	Little Harbor Channel Daybeacon 5	27-43-52.105N 082-28-46.341W				SG on pile.	Private aid.
24515	Little Harbor Channel Daybeacon 7	27-43-53.105N 082-28-41.341W				SG on pile.	Private aid.
24520	Little Harbor Channel Daybeacon 8	27-43-56.105N 082-28-41.341W				TR on pile.	Private aid.
24525	Little Harbor Channel Daybeacon 9	27-44-03.105N 082-28-43.341W				SG on pile. On same structure as Bahia Beach Marina Daybeacon 6.	Private aid.
	Bahia Del Sol						
24530	Village Marina Daybeacon 2	27-43-31.106N 082-28-41.341W				TR on pile.	Private aid.
24535	Village Marina Daybeacon 3	27-43-32.426N 082-28-43.851W				SG on pile.	Private aid.
24540	Village Marina Daybeacon 4	27-43-32.066N 082-28-43.841W				TR on pile.	Private aid.
24545	Village Marina Daybeacon 5	27-43-31.016N 082-28-40.321W				SG on pile.	Private aid.
24550	Village Marina Daybeacon 6	27-43-30.566N 082-28-40.581W				TR on pile.	Private aid.
24555	Village Marina Daybeacon 7	27-43-29.746N 082-28-37.551W				SG on pile.	Private aid.
24560	Village Marina Daybeacon 8	27-43-29.306N 082-28-37.801W				TR on pile.	Private aid.
	Little Harbor Marina						
24565	- Daybeacon 1	27-43-55.105N 082-29-11.342W				SG on pile.	Private aid.
24570	- Daybeacon 3	27-44-05.104N 082-28-58.342W				SG on pile.	Private aid.
24575	- Daybeacon 4	27-44-03.105N 082-28-51.341W				TR on pile.	Private aid.
24580	- Daybeacon 5	27-44-06.104N 082-28-50.341W				SG on pile.	Private aid.
24585	- Daybeacon 6	27-44-03.105N 082-28-43.341W				TR on pile. On same structure as Bahia Beach Daybeacon 9.	Private aid.
24590	- Daybeacon 7	27-44-05.104N 082-28-42.341W				SG on pile.	Private aid.
24595	Cabbage Creek Daybeacon 1	27-44-04.113N 082-28-31.500W				SG on pile.	Private aid.
24600	Cabbage Creek Daybeacon 3	27-43-56.974N 082-28-29.468W				SG on pile.	Private aid.
24605	Cabbage Creek Daybeacon 5	27-43-51.880N 082-28-28.457W				SG on pile.	Private aid.
	Simmons Park						
24606	- Channel Daybeacon 1	27-44-11.000N 082-28-44.000W				SG on pile.	Private aid.
24606.1	- Channel Daybeacon 2	27-44-13.000N 082-28-41.000W				TR on pile.	Private aid.
24606.2	- Channel Daybeacon 3	27-44-23.000N 082-28-54.000W				SG on pile.	Private aid.
24606.3	- Channel Daybeacon 4	27-44-25.000N 082-28-50.000W				TR on pile.	Private aid.

(1) No.	(2) Name and Location	(3) Position	(4) Characteristic	(5) Height	(6) Range	(7) Structure	(8) Remarks
			FLORIDA - Seventh District				
	TAMPA BAY (Chart 11416)						
	Simmons Park						
24606.4	- Channel Daybeacon 5	27-44-33.000N 082-29-07.000W				SG on pile.	Private aid.
24606.5	- Channel Daybeacon 6	27-44-36.000N 082-29-05.000W				TR on pile.	Private aid.
24606.6	- Channel Daybeacon 7	27-44-52.000N 082-28-50.000W				SG on pile.	Private aid.
24606.7	- Channel Daybeacon 8	27-44-49.000N 082-28-46.000W				TR on pile.	Private aid.
24606.8	- Channel Daybeacon 9	27-44-55.000N 082-28-42.000W				SG on pile.	Private aid.
24606.9	- Channel Daybeacon 10	27-44-52.000N 082-28-41.000W				SG on pile.	Private aid.
24607	- Channel Daybeacon 11	27-44-55.000N 082-28-37.000W				SG on pile.	Private aid.
24607.1	- Channel Daybeacon 12	27-44-52.000N 082-28-37.000W				TR on pile.	Private aid.
24607.2	- Channel Daybeacon 13	27-44-52.000N 082-28-34.000W				SG on pile.	Private aid.
	Apollo Beach						
24610	- Light 1	27-46-32.160N 082-26-13.860W	Fl G 2.5s			SG on pile.	Private aid.
24610.1	- Light 2	27-46-30.600N 082-26-15.240W	Fl R 4s			TR on pile.	Private aid.
24615	- Daybeacon 3	27-46-34.299N 082-26-10.338W				SG on pile.	Private aid.
24625	- Daybeacon 4	27-46-29.200N 082-26-10.338W				TR on pile.	Private aid.
24630	- Daybeacon 5	27-46-29.300N 082-26-06.438W				SG on pile.	Private aid.
24635	- Daybeacon 6	27-46-26.100N 082-26-05.538W				TR on pile.	Private aid.
24640	- Daybeacon 8	27-46-35.099N 082-25-58.838W				TR on pile.	Private aid.
24645	- Daybeacon 10	27-46-22.200N 082-25-57.438W				TR on pile.	Private aid.
24650	- Daybeacon 12	27-46-20.900N 082-25-52.338W				TR on pile.	Private aid.
24653	Symphony Isles Danger Daybeacon	27-46-17.000N 082-25-45.000W				NW on pile worded DANGER JETTY.	Private aid.
24655	APOLLO CAY MARINA PIER SOUTH OBSTRUCTION LIGHT	27-46-27.600N 082-25-52.800W	Fl W 4s	8		On pier.	Private aid.
24660	APOLLO CAY MARINA PIER NORTH OBSTRUCTION LIGHT	27-46-30.000N 082-25-49.200W	Fl W 4s	8		On pier.	Private aid.
24663	Harbor Channel Daybeacon 1	27-46-17.340N 082-25-51.300W				SG on pile.	Private aid.
24663.1	Harbor Channel Daybeacon 2	27-46-15.420N 082-25-56.160W				TR on pile.	Private aid.
24663.2	Harbor Channel Daybeacon 3	27-46-12.360N 082-25-56.880W				SG on pile.	Private aid.
24663.3	Harbor Channel Daybeacon 4	27-46-06.900N 082-26-02.820W				TR on pile.	Private aid.
24663.4	Harbor Channel Daybeacon 5	27-46-07.920N 082-26-00.060W				SG on pile.	Private aid.
24663.5	Harbor Channel Daybeacon 6	27-46-02.940N 082-25-56.760W				TR on pile.	Private aid.
24663.6	Harbor Channel Daybeacon 7	27-46-02.400N 082-25-55.800W				SG on pile.	Private aid.
24663.7	Harbor Channel Daybeacon 8	27-45-58.620N 082-25-59.640W				TR on pile.	Private aid.
24663.8	Harbor Channel Daybeacon 9	27-45-58.680N 082-25-57.660W				SG on pile.	Private aid.
24663.9	Harbor Channel Daybeacon 10	27-45-56.100N 082-25-57.060W				TR on pile.	Private aid.

(1) No.	(2) Name and Location	(3) Position	(4) Characteristic	(5) Height	(6) Range	(7) Structure	(8) Remarks
			FLORIDA - Seventh District				
	TAMPA BAY (Chart 11416)						
	Apollo Beach						
24664	Harbor Channel Daybeacon 11	27-45-56.460N 082-25-55.380W				SG on pile.	Private aid.
	North Apollo Beach						
24665	- Daybeacon 1	27-47-44.897N 082-25-23.537W				SG on pile.	Private aid.
24670	- Daybeacon 2	27-47-36.498N 082-25-22.737W				TR on pile.	Private aid.
24673	- Daybeacon 3	27-47-37.000N 082-25-01.000W				SG on pile.	Private aid.
24675	- Daybeacon 4	27-47-34.698N 082-25-11.337W				TR on pile.	Private aid.
24680	- Daybeacon 5	27-47-35.698N 082-25-08.337W				SG on pile.	Private aid.
24685	- Daybeacon 7	27-47-32.898N 082-24-46.136W				SG on pile.	Private aid.
24690	- Daybeacon 9	27-47-25.098N 082-24-51.537W				SG on pile.	Private aid.
24695	- Daybeacon 11	27-47-03.099N 082-25-08.337W				SG on pile.	Private aid.
24697	- Danger Daybeacon A	27-47-30.660N 082-25-13.440W				NW on pile worded DANGER.	Private aid.
24697.1	- Danger Daybeacon B	27-47-34.510N 082-25-09.730W				NW on pile worded DANGER.	Private aid.
24697.2	- Danger Daybeacon C	27-47-37.020N 082-25-03.540W				NW on pile worded DANGER.	Private aid.
	Point Pinellas Channel						
24700 60510	- LIGHT 1	27-40-58.400N 082-36-33.524W	Fl G 2.5s	16	4	SG on pile.	
24705 60515	- LIGHT 2	27-40-59.921N 082-36-28.976W	Fl R 2.5s	16	5	TR-TY on pile.	
24710 60520	- LIGHT 3	27-41-41.245N 082-36-35.431W	Q G	16	4	SG-SY on pile.	
24715 60525	- LIGHT 4	27-41-40.503N 082-36-31.664W	Q R	16	4	TR-TY on pile.	
24715.5 60525.5	- LIGHT 5	27-42-30.030N 082-36-37.464W	Fl G 4s	16	5	SG on pile.	
24725	- LIGHT 6	27-42-30.131N 082-36-34.030W	Fl R 4s	16	5	TR on pile.	
24730	- Shoal Daybeacon	27-43-19.484N 082-36-05.142W				NW on pile worded SHOAL.	
24735	- LIGHT 7	27-43-08.500N 082-36-38.382W	Fl G 6s	16	5	SG on pile.	
24735.1	- LIGHT 9	27-43-53.113N 082-36-39.815W	Fl G 4s	16	5	SG on pile.	
24735.2	- LIGHT 10	27-43-53.198N 082-36-37.258W	Fl R 4s	16	5	TR on pile.	
24735.3	- LIGHT 11	27-44-37.422N 082-36-41.634W	Fl G 2.5s	16	5	SG on pile.	
24735.4	- LIGHT 12	27-44-37.845N 082-36-38.183W	Fl R 2.5s	16	5	TR on pile.	
	Point Pinellas						
24740	- Daybeacon 1	27-41-59.708N 082-38-06.354W				SG on pile.	Private aid.
24745	- Daybeacon 3	27-42-05.308N 082-38-13.354W				SG on pile.	Private aid.
24750	- Daybeacon 5	27-42-10.507N 082-38-20.054W				SG on pile.	Private aid.
24755	- Daybeacon 6	27-42-17.207N 082-38-21.154W				TR on pile.	Private aid.
	Little Bayou Approach						
24760	- roach Daybeacon 1	27-42-05.828N 082-37-57.974W				SG on pile.	Private aid.
24765	- roach Daybeacon 3	27-42-11.607N 082-37-55.714W				SG on pile.	Private aid.

(1) No.	(2) Name and Location	(3) Position	(4) Characteristic	(5) Height	(6) Range	(7) Structure	(8) Remarks
			FLORIDA - Seventh District				
	TAMPA BAY (Chart 11416)						
	Little Bayou Approach						
24770	- roach Daybeacon 5	27-42-20.787N 082-37-53.584W				SG on pile.	Private aid.
24775	- roach Daybeacon 7	27-42-36.006N 082-37-55.384W				SG on pile.	Private aid.
24780	- roach Daybeacon 9	27-42-54.116N 082-37-53.504W				SG on pile.	Private aid.
24785	- roach Daybeacon 10	27-42-56.066N 082-37-51.583W				TR on pile.	Private aid.
24790	- roach Daybeacon 11	27-43-03.555N 082-37-51.563W				SG on pile.	Private aid.
24795	- roach Daybeacon 12	27-43-10.270N 082-37-49.130W				TR on pile.	Private aid.
24800	- roach Daybeacon 13	27-43-10.270N 082-37-50.360W				SG on pile.	Private aid.
	Little Bayou						
24805	- Junction Daybeacon A	27-43-12.665N 082-37-49.013W				JG on pile.	Private aid.
24810	- Daybeacon 15	27-43-12.855N 082-37-53.354W				SG on pile.	Private aid.
24815	- Daybeacon 17	27-43-18.705N 082-37-54.264W				SG on pile.	Private aid.
24820	- Daybeacon 19	27-43-21.945N 082-37-55.504W				SG on pile.	Private aid.
24825	- Daybeacon 21	27-43-28.674N 082-37-59.714W				SG on pile.	Private aid.
	Coquina Key Cut						
24830	- Daybeacon 2	27-43-11.585N 082-37-43.483W				TR on pile.	Private aid.
24835	- Daybeacon 3	27-43-12.815N 082-37-39.753W				SG on pile.	Private aid.
24840	- Daybeacon 4	27-43-12.025N 082-37-39.073W				TR on pile.	Private aid.
24845	- Daybeacon 6	27-43-48.974N 082-37-27.403W				TR on pile.	Private aid.
24850	- Daybeacon 8	27-44-25.662N 082-37-35.183W				TR on pile.	Private aid.
24855	- Daybeacon 9	27-44-28.142N 082-37-37.200W				SG on pile.	Private aid.
24860	- Daybeacon 10	27-44-27.500N 082-37-34.000W				TR on pile.	Private aid.
	Big Bayou						
24865	- Daybeacon 1	27-44-40.131N 082-37-17.603W				SG on pile.	Private aid.
24870	- Daybeacon 2	27-44-40.751N 082-37-17.603W				TR on pile.	Private aid.
24875	- Daybeacon 4	27-44-36.532N 082-37-27.133W				TR on pile.	Private aid.
24880	- Junction Daybeacon B	27-44-37.252N 082-37-28.133W				JR on pile.	Private aid.
24885	- Daybeacon 5	27-44-38.381N 082-37-34.653W				SG on pile.	Private aid.
24890	- Daybeacon 6	27-44-39.071N 082-37-34.513W				TR on pile.	Private aid.
24895	- Daybeacon 8	27-44-39.061N 082-37-48.814W				TR on pile.	Private aid.
24900	- Daybeacon 9	27-44-40.161N 082-37-53.434W				SG on pile.	Private aid.
24905	- Daybeacon 11	27-44-38.761N 082-37-55.954W				SG on pile.	Private aid.
24910	- Daybeacon 12	27-44-35.952N 082-37-57.634W				TR on pile.	Private aid.
24915	- Daybeacon 14	27-44-24.072N 082-37-59.934W				TR on pile.	Private aid.
24920	- Daybeacon 16	27-44-16.642N 082-38-11.244W				TR on pile.	Private aid.

(1) No.	(2) Name and Location	(3) Position	(4) Characteristic	(5) Height	(6) Range	(7) Structure	(8) Remarks
			FLORIDA - Seventh District				
	TAMPA BAY (Chart 11416)						
	Big Bayou						
24925	- Daybeacon 17	27-44-12.362N 082-38-16.564W				SG on pile.	Private aid.
24930	- Daybeacon 18	27-44-09.213N 082-38-15.684W				TR on pile.	Private aid.
24935	- Daybeacon 19	27-44-07.023N 082-38-16.744W				SG on pile.	Private aid.
	St. Petersburg Harbor						
	St. Petersburg Channel						
24950	*St Petersburg Channel Lighted Buoy 1*	27-46-50.097N 082-36-04.352W	Q G		5	Green.	
24955	*St Petersburg Channel Lighted Buoy 3*	27-45-59.040N 082-36-34.985W	Fl G 4s		5	Green.	
24960	ST PETERSBURG CHANNEL JUNCTION LIGHT S	27-45-32.505N 082-36-41.251W	Fl (2+1)G 6s	16	4	JG on pile.	
24965	ST PETERSBURG CHANNEL LIGHT 4	27-45-39.030N 082-36-53.110W	Q R	16	5	TR on pile.	
24970	ST PETERSBURG CHANNEL LIGHT 5	27-45-31.052N 082-36-53.503W	Q G	16	4	SG on pile.	
24975	ST PETERSBURG CHANNEL LIGHT 6	27-45-34.534N 082-37-01.511W	Fl R 4s	16	5	TR on pile.	
24980	ST PETERSBURG CHANNEL LIGHT 7	27-45-30.859N 082-37-15.816W	Fl G 2.5s	16	5	SG on pile.	
24985	ST PETERSBURG CHANNEL LIGHT 8	27-45-34.507N 082-37-15.611W	Fl R 2.5s		5	TR on pile.	
24990	ST PETERSBURG CHANNEL LIGHT 11	27-45-30.872N 082-37-33.885W	Fl G 4s	16	5	SG on pile.	
24995	ST PETERSBURG CHANNEL LIGHT 10	27-45-34.166N 082-37-32.593W	Q R	16	4	TR on pile.	
24997	COAST GUARD STATION BREAKWATER LIGHT SP	27-45-37.620N 082-37-37.140W	Fl W 2.5s	16	5	NB on structure.	
25000	St Petersburg Channel Daybeacon 13	27-45-31.320N 082-37-43.420W				SG on pile.	
25005	ST PETERSBURG MOLE LIGHT A	27-45-35.348N 082-37-50.803W	Fl W 4s	16	5	NB on dolphin.	
	St. Petersburg Yacht Basin						
25009	St Petersburg Mooring Field Buoy A	27-46-35.580N 082-37-48.360W				Yellow can.	Private aid.
25009.1	St. Petersburg Mooring Field Buoy B	27-46-35.580N 082-37-41.940W				Yellow can.	Private aid.
25009.2	St. Petersburg Mooring Field Buoy C	27-46-33.360N 082-37-39.360W				Yellow can.	Private aid.
25010	ST PETERSBURG YACHT BASIN WEST MOLE LIGHT	27-46-18.998N 082-37-38.433W	Fl W 4s	18	6	NR on pile.	
25015	ST PETERSBURG YACHT BASIN LIGHT 1	27-46-14.521N 082-37-33.608W	Q G	20	4	SG on pile.	
25020	ST PETERSBURG YACHT BASIN LIGHT 2	27-46-18.658N 082-37-34.433W	Fl R 4s	10	5	TR on pile.	
	Snell Isle						
25020.1	- Daybeacon 2	27-47-15.300N 082-37-05.700W				TR on pile.	Private aid.
25020.2	- Daybeacon 4	27-47-18.200N 082-37-03.200W				TR on pile.	Private aid.
25020.3	- Daybeacon 5	27-47-21.300N 082-36-54.100W				SG on pile.	Private aid.
25020.4	- Daybeacon 7	27-47-22.800N 082-36-50.100W				SG on pile.	Private aid.
25020.5	- Daybeacon 8	27-47-20.400N 082-36-39.400W				TR on pile.	Private aid.
25020.6	- Daybeacon 10	27-47-26.200N 082-36-29.600W				TR on pile.	Private aid.
	Coffee Pot Bayou						
25021	- Daybeacon 1	27-47-01.700N 082-36-51.200W				SG on pile.	Private aid.

(1) No.	(2) Name and Location	(3) Position	(4) Characteristic	(5) Height	(6) Range	(7) Structure	(8) Remarks
			FLORIDA - Seventh District				
	TAMPA BAY (Chart 11416)						
	Coffee Pot Bayou						
25021.1	- Daybeacon 2	27-47-03.200N 082-36-50.200W				TR on pile.	Private aid.
25021.2	- Daybeacon 3	27-47-05.500N 082-36-57.200W				SG on pile.	Private aid.
25021.3	Coffe Pot Bayou Daybeacon 4	27-47-07.100N 082-36-55.900W				TR on pile.	Private aid.
25021.4	- Daybeacon 5	27-47-11.600N 082-37-02.900W				SG on pile.	Private aid.
25021.5	- Daybeacon 6	27-47-10.000N 082-37-03.300W				TR on pile.	Private aid.
25021.6	- Daybeacon 7	27-47-18.200N 082-37-19.000W				SG on pile.	Private aid.
25021.7	- Daybeacon 8	27-47-19.100N 082-37-14.900W				TR on pile.	Private aid.
	Smacks Bayou						
25025	- Daybeacon 1	27-47-18.300N 082-36-23.100W				SG on pile.	Private aid.
25025.1	- Daybeacon 2	27-47-28.396N 082-36-21.251W				TR on pile.	Private aid.
25025.2	- Daybeacon 3	27-47-21.800N 082-36-23.700W				SG on pile.	Private aid.
25025.3	- Daybeacon 4	27-47-23.800N 082-36-22.300W				TR on pile.	Private aid.
25025.4	- Daybeacon 5	27-47-27.900N 082-36-24.800W				SG on pile.	Private aid.
25025.5	- Daybeacon 6	27-47-29.900N 082-36-23.200W				TR on pile.	Private aid.
25025.6	- Daybeacon 8	27-47-34.800N 082-36-21.900W				TR on pile.	Private aid.
25025.7	- Daybeacon 10	27-47-39.900N 082-36-19.800W				TR on pile.	Private aid.
25025.8	- Daybeacon 12	27-47-43.700N 082-36-17.800W				TR on pile.	Private aid.
25025.9	- Daybeacon 13	27-47-44.400N 082-36-20.200W				SG on pile.	Private aid.
25026	- Daybeacon 14	27-47-49.200N 082-36-19.000W				TR on pile.	Private aid.
25026.1	- Daybeacon 15	27-47-54.000N 082-36-25.700W				SG on pile.	Private aid.
25026.2	- Daybeacon 16	27-47-54.000N 082-36-22.800W				TR on pile.	Private aid.
25031	Shore Acres Daybeacon 2	27-47-56.500N 082-36-22.700W				TR on pile.	Private aid.
25032	Shore Acres Daybeacon 4	27-47-58.200N 082-36-22.100W				TR on pile.	Private aid.
25033	Shore Acres Daybeacon 5	27-48-03.300N 082-36-22.300W				SG on pile.	Private aid.
25033.5	Shore Acres Daybeacon 6	27-47-46.500N 082-35-47.400W				TR on pile.	Private aid.
	Bayou Grande Channel						
25035	- Daybeacon 1	27-49-07.900N 082-35-06.000W				SG on pile.	Private aid.
25040	- Daybeacon 2	27-49-07.800N 082-35-04.000W				TR on pile.	Prvate aid. Private aid.
25045	- Daybeacon 3	27-49-09.300N 082-35-07.100W				SG on pile.	Private aid.
25050	- Daybeacon 4	27-49-09.900N 082-35-05.900W				TR on pile.	Private aid.
25055	- Daybeacon 5	27-49-10.000N 082-35-09.000W				SG on pile.	Private aid.
25060	- Daybeacon 7	27-49-13.000N 082-35-20.000W				SG on pile.	Private aid.
25065	- Daybeacon 9	27-49-17.000N 082-35-27.400W				SG on pile.	Private aid.

(1) No.	(2) Name and Location	(3) Position	(4) Characteristic	(5) Height	(6) Range	(7) Structure	(8) Remarks
			FLORIDA - Seventh District				
	TAMPA BAY (Chart 11416)						
	Bayou Grande Channel						
25070	- Daybeacon 11	27-49-24.000N 082-35-39.200W				SG on pile.	Private aid.
25075	- Daybeacon 12	27-49-25.000N 082-35-39.100W				TR on pile.	Private aid.
25080	- Daybeacon 14	27-49-25.700N 082-35-56.400W				TR on pile.	Private aid.
25085	- Daybeacon 16	27-49-30.000N 082-36-03.800W				TR on pile.	Private aid.
25090	- Daybeacon 18	27-49-31.100N 082-36-12.000W				TR on pile.	Private aid.
25095	- Daybeacon 19	27-49-33.000N 082-36-20.700W				SG on pile.	Private aid.
25100	- Daybeacon 20	27-49-33.800N 082-36-20.000W				TR on pile.	Private aid.
25105	- Daybeacon 21	27-49-46.000N 082-36-26.800W				SG on pile.	Private aid.
25110	- Daybeacon 22	27-49-46.100N 082-36-26.000W				TR on pile.	Private aid.
25115	- Daybeacon 23	27-49-49.000N 082-36-31.000W				SG on pile.	Private aid.
25120	- Daybeacon 24	27-49-49.000N 082-36-30.000W				TR on pile.	Private aid.
25125	- Daybeacon 25	27-49-55.000N 082-36-22.100W				SG on pile.	Private aid.
25130	- Daybeacon 26	27-49-54.600N 082-36-21.200W				TR on pile.	Private aid.
25140	- Daybeacon 28	27-50-04.400N 082-36-20.700W				TR on pile.	Private aid.
25145	- Daybeacon 29	27-50-11.000N 082-36-18.200W				SG on pile.	Private aid.
25150	- Daybeacon 30	27-50-11.100N 082-36-17.000W				TR on pile.	Private aid.
25155	- Daybeacon 31	27-50-19.000N 082-36-21.000W				SG on pile.	Private aid.
25160	- Daybeacon 32	27-50-20.000N 082-36-20.000W				TR on pile.	Private aid.
25165	- Daybeacon 33	27-50-25.200N 082-36-27.000W				SG on pile.	Private aid.
25170	- Daybeacon 34	27-50-26.500N 082-36-26.000W				TR on pile.	Private aid.
25175	- Daybeacon 35	27-50-28.600N 082-36-31.000W				SG on pile.	Private aid.
25180	- Daybeacon 36	27-50-30.000N 082-36-30.200W				TR on pile.	Private aid.
25185	- Daybeacon 37	27-50-30.300N 082-36-34.800W				SG on pile.	Private aid.
25190	- Daybeacon 38	27-50-31.100N 082-36-34.000W				TR on pile.	Private aid.
25195	- Daybeacon 39	27-50-32.100N 082-36-38.000W				SG on pile.	Private aid.
25200	- Daybeacon 41	27-50-36.000N 082-36-39.800W				SG on pile.	Private aid.
25205	- Daybeacon 42	27-50-37.000N 082-36-39.600W				TR on pile.	Private aid.
25210	- Daybeacon 43	27-50-36.000N 082-36-45.000W				SG on pile.	Private aid.
25215	- Daybeacon 44	27-50-36.500N 082-36-45.000W				TR on pile.	Private aid.
25220	- Daybeacon 45	27-50-36.700N 082-36-59.000W				SG on pile.	Private aid.
25225	- Daybeacon 46	27-50-37.700N 082-36-58.700W				TR on pile.	Private aid.
25230	- Daybeacon 48	27-50-41.100N 082-36-59.400W				TR on pile.	Private aid.

(1) No.	(2) Name and Location	(3) Position	(4) Characteristic	(5) Height	(6) Range	(7) Structure	(8) Remarks
			FLORIDA - Seventh District				
	TAMPA BAY (Chart 11416)						
	Bayou Grande Channel						
25235	- Daybeacon 49	27-50-47.000N 082-37-02.900W				SG on pile.	Private aid.
25240	- Daybeacon 50	27-50-52.000N 082-37-05.900W				TR on pile.	Private aid.
25245	- Daybeacon 51	27-50-59.000N 082-37-10.200W				SG on pile.	Private aid.
25250	- Daybeacon 52	27-50-59.200N 082-37-09.900W				TR on pile.	Private aid.
25255	- Daybeacon 53	27-51-05.100N 082-37-24.000W				SG on pile.	Private aid.
	Mobel Americana Channel						
25260.1	- Daybeacon 2	27-50-37.000N 082-36-59.000W				TR on pile.	Private aid.
25260.2	- Daybeacon 3	27-50-31.000N 082-37-02.000W				SG on pile.	Private aid.
25260.3	- Daybeacon 4	27-50-28.000N 082-37-09.000W				TR on pile.	Private aid.
25260.4	- Daybeacon 5	27-50-30.000N 082-37-11.000W				SG on pile.	Private aid.
25260.5	- Daybeacon 6	27-50-31.000N 082-37-13.000W				TR on pile.	Private aid.
25260.6	- Daybeacon 7	27-50-32.000N 082-37-13.000W				SG on pile.	Private aid.
25260.7	- Daybeacon 8	27-50-33.000N 082-37-33.000W				TR on pile.	Private aid.
	Bayou Grande Channel						
25265	Tanglewood Channel Daybeacon 1	27-49-57.000N 082-36-26.000W				SG on pile.	Private aid.
25270	Tanglewood Channel Daybeacon 2	27-49-56.600N 082-36-25.000W				TR on pile.	Private aid.
	TAMPA BAY TO PORT RICHEY (Chart 11411)						
	Bunces Pass						
25275	- Daybeacon 1	27-38-55.040N 082-44-18.179W				SG on pile.	Private aid.
25280	- Daybeacon 2	27-38-48.170N 082-44-24.089W				TR on pile.	Private aid.
25285	- Daybeacon 3	27-38-48.830N 082-43-56.806W				SG on pile.	Private aid.
25290	- Daybeacon 4	27-38-39.250N 082-43-55.913W				TR on pile.	Private aid.
25325	- Daybeacon 5	27-38-50.270N 082-43-34.334W				SG on pile.	Private aid.
	Mullet Key Bayou East Channel						
25330	- Daybeacon 1	27-38-42.357N 082-43-21.539W				SG on pile.	Private aid.
25335	- Daybeacon 2	27-38-42.032N 082-43-23.703W				TR on pile.	Private aid.
25340	- Daybeacon 3	27-38-34.011N 082-43-20.797W				SG on pile.	Private aid.
25345	- Daybeacon 4	27-38-34.395N 082-43-22.208W				TR on pile.	Private aid.
25350	- Daybeacon 5	27-38-25.658N 082-43-21.552W				SG on pile.	Private aid.
	St. Christopher Key Channel						
25355	- Daybeacon 1	27-38-25.055N 082-43-15.399W				SG on pile.	Private aid.
25360	- Daybeacon 2	27-38-24.064N 082-43-15.715W				TR on pile.	Private aid.
25365	- Daybeacon 3	27-38-22.635N 082-43-06.657W				SG on pile.	Private aid.
25370	- Daybeacon 4	27-38-21.795N 082-43-06.830W				TR on pile.	Private aid.

(1) No.	(2) Name and Location	(3) Position	(4) Characteristic	(5) Height	(6) Range	(7) Structure	(8) Remarks
			FLORIDA - Seventh District				
	TAMPA BAY TO PORT RICHEY (Chart 11411)						
	Bunces Pass						
	Mullet Key Bayou East Channel						
25375	- Daybeacon 7	27-38-18.581N 082-43-23.477W				SG on pile.	Private aid.
25380	- Daybeacon 9	27-38-11.143N 082-43-24.789W				SG on pile.	Private aid.
25385	- Daybeacon 10	27-38-11.188N 082-43-25.866W				TR on pile.	Private aid.
25390	- Daybeacon 11	27-38-00.063N 082-43-28.155W				SG on pile.	Private aid.
25395	- Daybeacon 12	27-38-00.411N 082-43-31.266W				TR on pile.	Private aid.
	Bunces Pass						
25400	- Daybeacon 6	27-38-40.920N 082-43-22.652W				TR on pile.	Private aid.
25405	- Daybeacon 7	27-39-00.430N 082-43-04.949W				SG on pile.	Private aid.
25410	- Daybeacon 8	27-38-51.930N 082-43-01.307W				TR on pile.	Private aid.
25415	- Daybeacon 9	27-39-06.300N 082-42-46.594W				SG on pile.	Private aid.
25420	- Daybeacon 10	27-38-59.870N 082-42-43.959W				TR on pile.	Private aid.
25425	- Daybeacon 11	27-39-20.340N 082-42-10.435W				SG on pile.	Private aid.
25430	- Daybeacon 12	27-39-14.400N 082-42-02.734W				TR on pile.	Private aid.
25435	- Daybeacon 13	27-39-30.070N 082-41-28.208W				SG on pile.	Private aid.
25440	- Daybeacon 14	27-39-20.810N 082-41-30.011W				TR on pile.	Private aid.
25445	- Daybeacon 15	27-39-32.530N 082-41-06.197W				SG on pile.	Private aid.
25450	- Daybeacon 16	27-39-24.050N 082-41-01.951W				TR on pile.	Private aid.
	Pass-A-Grille						
25455 1400	- ENTRANCE LIGHT PG	27-40-34.689N 082-46-01.116W	Mo (A) W	16	5	MR on pile.	
25460	- Channel Daybeacon 1	27-40-33.921N 082-45-31.513W				SG on pile.	
25465	- Channel Daybeacon 2	27-40-31.382N 082-45-31.490W				TR on pile.	
25470	- Channel Daybeacon 3	27-40-31.790N 082-45-18.404W				SG on pile.	
25475	- CHANNEL LIGHT 6	27-40-31.498N 082-44-56.530W	Fl R 4s	16	5	TR on pile.	
25480	- Channel Daybeacon 7	27-40-36.691N 082-44-52.820W				SG on pile.	
25485	- Channel Daybeacon 7A	27-40-38.910N 082-44-40.387W				SG on pile.	
25490	- Channel Daybeacon 7B	27-40-41.512N 082-44-28.738W				SG on pile.	
25500	- CHANNEL LIGHT 9	27-40-43.994N 082-44-20.066W	Fl G 4s	15	4	SG on pile.	
25505	- CHANNEL LIGHT 10	27-40-52.474N 082-43-55.417W	Fl R 4s	16	5	TR on pile.	
	Dent's Channel						
25510	- Daybeacon 1	27-40-46.000N 082-43-55.000W				SG on pile.	Private aid.
25510.1	Dent Channel Daybeacon 2	27-40-45.000N 082-44-02.000W				TR on pile.	Private aid.
25515	- Daybeacon 3	27-40-43.000N 082-43-51.000W				SG on pile.	Private aid.
25520	- Daybeacon 5	27-40-42.000N 082-43-50.000W				SG on pile.	Private aid.

(1) No.	(2) Name and Location	(3) Position	(4) Characteristic	(5) Height	(6) Range	(7) Structure	(8) Remarks
			FLORIDA - Seventh District				
	TAMPA BAY TO PORT RICHEY (Chart 11411)						
	Pass-A-Grille						
	Dent's Channel						
25525	- Daybeacon 6	27-40-37.000N 082-43-46.000W				TR on pile.	Private aid.
25525.1	Dent Channel Daybeacon 8	27-40-34.000N 082-43-43.000W				TR on pile.	Private aid.
	South Dent Channel						
25530	- Daybeacon 1	27-40-27.000N 082-43-53.000W				SG on pile.	Private aid.
25535	South Dents Channel Daybeacon 2	27-40-45.000N 082-40-02.000W				TR on pile.	Private aid.
25540	- Daybeacon 3	27-40-26.000N 082-43-50.000W				TR on pile.	Private aid.
25545	- Daybeacon 5	27-43-25.000N 082-43-46.000W				SG on pile.	Private aid.
25550	- Daybeacon 6	27-40-24.000N 082-43-44.000W				TR on pile.	Private aid.
25555	- Daybeacon 7	27-40-27.000N 082-43-42.000W				SG on pile.	Private aid.
	Pass-A-Grille						
25560	- CHANNEL LIGHT 11	27-41-26.932N 082-44-04.070W	Fl G 4s	16	5	SG on pile.	
25565	- Channel Daybeacon 12	27-41-39.087N 082-43-45.990W				TR on pile.	
25570 60840	- Channel Daybeacon 14	27-41-42.346N 082-43-32.875W				TR-SY on pile.	
	Johns Pass Channel						
25575 1425	JOHNS PASS LIGHT JP	27-46-29.745N 082-48-01.630W	Mo (A) W	16	6	MR on pile.	
25580	- Daybeacon 1	27-46-37.333N 082-47-37.083W				SG on pile.	
25585	- LIGHT 2	27-46-31.737N 082-47-35.416W	Fl R 2.5s	16	5	TR on pile.	
25585.5	- Buoy 3	27-46-39.531N 082-47-18.862W				Green can.	
25600	- LIGHT 4	27-46-43.025N 082-47-11.940W	Q R	16	4	TR on pile.	
25600.01	TREASURE ISLAND NORTH TERMINAL GROIN OBSTRUCTION LIGHT	27-46-49.600N 082-47-01.400W	Fl W 6s	13		NW on pile worded DANGER GROIN GROIN.	Private aid.
25610	- Buoy 5	27-46-46.542N 082-47-10.258W				Green can.	
25615	- LIGHT 6	27-47-13.016N 082-46-43.626W	Fl R 4s	16	5	TR on pile.	
25620	- LIGHT 7	27-47-27.343N 082-46-50.531W	Fl G 4s	16	5	SG on pile.	
25625	- Daybeacon 8	27-47-29.957N 082-46-48.190W				TR on pile.	
25630	- LIGHT 10	27-47-43.652N 082-46-42.846W	Fl R 4s	16	5	TR on pile.	
25635	- Daybeacon 11	27-47-54.211N 082-46-40.729W				SG on pile.	
25640	- Daybeacon 13	27-47-58.877N 082-46-39.250W				SG on pile.	
25645	- Daybeacon 14	27-47-58.577N 082-46-36.970W				TR on pile.	
25650	Big Bird Key Daybeacon 1	27-47-14.408N 082-45-58.864W				SG on pile.	Private aid.
	Clearwater Pass						
	Clearwater Pass Channel						
25680 1505	- LIGHT 1	27-58-16.424N 082-50-50.716W	Fl G 2.5s	20	5	SG on dolphin.	
25680.5 1505.5	- LIGHT 2	27-58-06.605N 082-50-18.423W	Fl R 2.5s	16	5	TR on pile.	

(1) No.	(2) Name and Location	(3) Position	(4) Characteristic	(5) Height	(6) Range	(7) Structure	(8) Remarks
			FLORIDA - Seventh District				
	TAMPA BAY TO PORT RICHEY (Chart 11411)						
	Clearwater Pass						
	Clearwater Pass Channel						
25685	- Daybeacon 3	27-58-09.422N 082-50-18.319W				SG on pile.	
25690	- LIGHT 4	27-58-00.458N 082-50-04.218W	Q R	16	4	TR on pile.	
25693	*Sand Key Jetty Lighted Buoy A*	27-57-54.160N 082-50-00.720W	Fl W 2.5s			White can with orange bands and diamond worded DANGER JETTY.	Private aid.
25693.1	*Sand Key Jetty Lighted Buoy B*	27-57-53.990N 082-49-57.340W	Fl W 4s			White can with orange bands and diamond worded DANGER JETTY.	Private aid.
25693.2	*Sand Key Jetty Lighted Buoy C*	27-57-52.920N 082-49-55.380W	Fl W 2.5s			White can with orange bands and diamond worded DANGER JETTY.	Private aid.
25695	- LIGHT 6	27-57-53.869N 082-49-49.386W	Fl R 4s	16	5	TR on pile.	
25700	- LIGHT 7	27-57-56.985N 082-49-48.138W	Fl G 4s	10	5	SG on pile.	
25705	- LIGHT 8	27-57-46.980N 082-49-34.538W	Fl R 2.5s	16	5	TR on pile.	
25710	- LIGHT 10	27-57-39.292N 082-49-17.187W	Q R	15	4	TR on pile.	
25725	CLEARWATER PASS LIGHT 14	27-57-44.058N 082-49-09.831W	Fl R 2.5s	16	5	TR on pile.	
	Clearwater Marina Channel						
25730	- LIGHT 2	27-57-47.154N 082-49-08.992W	Q R	16	4	TR on pile.	
25735	- Daybeacon 3	27-57-49.890N 082-49-10.326W				SG on pile.	
25745	- Daybeacon 4	27-57-54.562N 082-49-03.186W				TR on pile.	
25750	- Daybeacon 5	27-57-55.594N 082-49-04.783W				TR on pile.	
25755	- LIGHT 6	27-57-59.414N 082-49-01.642W	Fl R 4s	16	5	TR on pile.	
25760	- Daybeacon 7	27-58-01.149N 082-49-03.151W				TR on pile.	
25763	- Daybeacon 8	27-58-09.248N 082-49-02.292W				TR on pile.	
	Clearwater Point Marina Channel						
25765	- Daybeacon 1	27-58-01.671N 082-49-03.971W				SG on pile.	Private aid.
25765.5	- Daybeacon 2	27-58-04.200N 082-49-06.000W				TR on pile.	Private aid.
25770	- Daybeacon 3	27-58-02.271N 082-49-06.571W				SG on pile.	Private aid.
	Clearwater Marina Channel						
25775	- Daybeacon 9	27-58-18.179N 082-49-04.392W				SG on pile.	
25780	- LIGHT 10	27-58-20.422N 082-49-03.452W	Fl R 2.5s	16	5	TR on pile.	
25785	- Daybeacon 11	27-58-30.319N 082-49-19.158W				SG on pile.	
	Clearwater Pass Channel						
25790	- LIGHT 15	27-57-44.487N 082-49-02.815W	Fl G 2.5s	16	5	SG on pile.	
25795	- Daybeacon 16	27-57-42.829N 082-49-03.248W				TR on pile.	
25800	Clearwater Harbor Breakwater E Daybeacon	27-57-55.071N 082-48-50.370W				NW on pile worded DANGER SUBMERGED WAVE BREAK.	Private aid.

(1) No.	(2) Name and Location	(3) Position	(4) Characteristic	(5) Height	(6) Range	(7) Structure	(8) Remarks
			FLORIDA - Seventh District				
	TAMPA BAY TO PORT RICHEY (Chart 11411)						
	Clearwater Pass						
	Clearwater Pass Channel						
25805	Clearwater Harbor Breakwater West Daybeacon	27-57-55.071N 082-48-52.370W				NW on pile worded DANGER SUBMERGED WAVE BREAK.	Private aid.
25810	- LIGHT 17	27-57-40.378N 082-48-53.511W	Fl G 4s	16	5	SG on pile.	
25815	- Daybeacon 19	27-57-34.867N 082-48-42.027W				SG on pile.	
25820	- Daybeacon 20	27-57-32.882N 082-48-42.677W				TR on pile.	
	Clearwater Pass						
25825	Causeway Channel Daybeacon 1	27-57-55.764N 082-48-25.307W				SG on pile.	
25830	Causeway Channel Daybeacon 2	27-57-59.191N 082-48-29.940W				TR on pile.	
25835	Causeway Channel Daybeacon 4	27-58-01.171N 082-48-34.380W				TR on pile.	
25840	Causeway Channel Daybeacon 5	27-58-03.465N 082-48-44.181W				SG on pile.	
25845	Causeway Channel Daybeacon 6	27-58-09.165N 082-48-49.884W				TR on pile.	
25845.5	Causeway Channel Daybeacon 7	27-58-17.321N 082-49-02.317W				SG on pile.	
	Dunedin Pass						
25850	- Daybeacon 2	27-58-31.912N 082-48-17.900W				TR on pile.	Private aid.
25855	- Daybeacon 3	27-58-33.820N 082-48-20.889W				SG on pile.	Private aid.
25860	- Daybeacon 5	27-58-44.085N 082-48-26.301W				SG on pile.	Private aid.
25865	- Daybeacon 7	27-58-51.765N 082-48-32.907W				SG on pile.	Private aid.
25870	- Daybeacon 8	27-58-57.540N 082-48-38.780W				TR on pile.	Private aid.
25875	- Daybeacon 9	27-58-56.520N 082-48-39.860W				SG on pile.	Private aid.
25880	- Daybeacon 10	27-59-17.607N 082-48-48.731W				TR on pile.	Private aid.
25885	- Daybeacon 12	27-59-31.635N 082-48-51.033W				TR on pile.	Private aid.
25890	- Daybeacon 12A	27-59-50.025N 082-48-56.901W				TR on pile.	Private aid.
25895	- Daybeacon 14	27-59-59.775N 082-49-10.893W				TR on pile.	Private aid.
25900	- Daybeacon 15	28-00-08.190N 082-49-21.206W				SG on pile.	Private aid.
25905	- Daybeacon 16	28-00-09.825N 082-49-19.461W				TR on pile.	Private aid.
25910	- Daybeacon 18	28-00-15.150N 082-49-25.226W				TR on pile.	Private aid.
25915	- Daybeacon 20	28-00-27.075N 082-49-34.293W				TR on pile.	Private aid.
	Island Estates						
25920	- Daybeacon 1	27-58-44.069N 082-48-33.370W				SG on pile.	Private aid.
25925	- Daybeacon 3	27-58-33.070N 082-48-33.370W				SG on pile.	Private aid.
25930	- Daybeacon 5	27-58-22.070N 082-48-34.370W				SG on pile.	Private aid.
	Mandalay Channel						
25935	- Daybeacon 1	27-59-22.766N 082-49-21.329W				SG on pile.	Private aid.
25940	- Daybeacon 2	27-59-00.080N 082-49-20.403W				TR on pile.	Private aid.

(1) No.	(2) Name and Location	(3) Position	(4) Characteristic	(5) Height	(6) Range	(7) Structure	(8) Remarks
			FLORIDA - Seventh District				
	TAMPA BAY TO PORT RICHEY (Chart 11411)						
	Dunedin Pass						
	Dunedin Marina						
25950	- Daybeacon 1	28-00-37.000N 082-47-50.400W				SG on pile.	Private aid.
25955	- Daybeacon 2	28-00-44.066N 082-47-39.868W				TR on pile.	Private aid.
25960	- Daybeacon 3	28-00-47.066N 082-47-40.368W				SG on pile.	Private aid.
25965	- LIGHT 4	28-00-46.065N 082-47-45.368W	F R	11		On jetty.	Private aid.
25970	- LIGHT 5	28-00-48.065N 082-47-44.368W	F G	16		On pier.	Private aid.
			AMELIA ISLAND TO ST AUGUSTINE (Chart 11488)				
	TAMPA BAY TO PORT RICHEY (Chart 11411)						
	Dunedin Pass						
25970.1	- Buoy A	28-02-46.540N 082-50-29.580W					Private aid.
25970.2	- Buoy D	27-59-35.760N 082-51-18.185W					Private aid.
25970.3	- Buoy B	28-02-15.960N 082-54-57.900W					Private aid.
25970.4	- Buoy C	28-01-52.920N 082-52-12.840W					Private aid.
			FLORIDA - Seventh District				
	TAMPA BAY TO PORT RICHEY (Chart 11411)						
	Hurricane Pass						
25975	- Daybeacon 1	28-03-20.040N 082-49-50.640W				SG on pile.	Private aid.
25980	- LIGHT 2	28-03-19.020N 082-49-50.880W	Fl R 4s	16		TR on pile.	Private aid.
25985	- Daybeacon 3	28-03-17.520N 082-49-41.460W				SG on pile.	Private aid.
25990	- Daybeacon 4	28-03-15.900N 082-49-41.760W				TR on pile.	Private aid.
25995	- Daybeacon 5	28-03-12.780N 082-49-25.320W				SG on pile.	Private aid.
26000	- Daybeacon 6	28-03-11.340N 082-49-25.320W				TR on pile.	Private aid.
26005	- Daybeacon 7	28-03-13.980N 082-48-57.600W				SG on pile.	Private aid.
26010	- Daybeacon 9	28-03-14.760N 082-48-34.440W				SG on pile.	Private aid.
26015	- Daybeacon 10	28-03-13.740N 082-48-29.280W				TR on pile.	Private aid.
26020	- Daybeacon 11	28-03-11.760N 082-48-23.940W				SG on pile.	Private aid.
26025	- Daybeacon 13	28-03-05.280N 082-48-14.460W				SG on pile.	Private aid.
26025.1	- Daybeacon 14	28-03-03.960N 082-48-15.720W				TR on pile.	Private aid.
26025.2	- Daybeacon 15	28-03-02.040N 082-48-04.980W				SG on pile.	Private aid.
26025.3	- Daybeacon 16	28-02-57.120N 082-47-54.600W				TR on pile.	Private aid.
26025.4	- Daybeacon 17	28-02-55.620N 082-47-44.220W				SG on pile.	Private aid.
26025.5	- Daybeacon 18	28-02-53.820N 082-47-45.060W				TR on pile.	Private aid.
	Honeymoon Island Channel						
26030	- Daybeacon 1	28-03-31.000N 082-48-44.000W				SG on pile.	Private aid.
26035	- Daybeacon 2	28-03-32.000N 082-48-44.000W				TR on pile.	Private aid.
26040	- Daybeacon 3	28-03-31.000N 082-48-49.000W				SG on pile.	Private aid.

(1) No.	(2) Name and Location	(3) Position	(4) Characteristic	(5) Height	(6) Range	(7) Structure	(8) Remarks
			FLORIDA - Seventh District				
	TAMPA BAY TO PORT RICHEY (Chart 11411)						
	Honeymoon Island Channel						
26045	- Daybeacon 4	28-03-32.500N 082-48-49.000W				TR on pile.	Private aid.
26050	- Daybeacon 4A	28-03-33.000N 082-48-52.000W				TR on pile.	Private aid.
26055	- Daybeacon 5	28-03-29.700N 082-48-52.600W				SG on pile.	Private aid.
26060	- Daybeacon 7	28-03-29.000N 082-48-55.000W				SG on pile.	Private aid.
26065	- Daybeacon 8	28-03-31.000N 082-48-56.000W				TR on pile.	Private aid.
26066	Honeymoon Island Danger Daybeacon A	28-03-38.123N 082-49-50.501W				NW on pile worded DANGER.	Private aid.
26068	Honeymoon Island Danger Daybeacon B	28-03-35.803N 082-49-48.003W				NW on pile worded DANGER.	Private aid.
26068.1	Honeymoon Island Danger Daybeacon C	28-34-04.210N 082-49-56.060W				NW on pile.	Private aid.
26068.2	Honeymoon Island Danger Daybeacon D	28-35-06.900N 082-50-01.360W				NW on pile.	Private aid.
26068.3	Honeymoon Island Danger Daybeacon E	28-35-07.380N 082-50-04.960W				NW on pile.	Private aid.
	Anclote Anchorage South Entrance						
26070 1535	- LIGHT 1	28-08-17.009N 082-51-57.369W	Fl G 2.5s	16	5	SG on pile.	
26075	- LIGHT 3	28-08-18.493N 082-50-52.622W	Fl G 4s	16	5	SG on dolphin.	
26085	- Daybeacon 5	28-09-08.631N 082-50-21.621W				SG on pile.	
26090	- Shoal Daybeacon	28-09-08.146N 082-50-31.046W				NW on pile worded DANGER SHOAL.	
26095	- Daybeacon 6	28-09-14.818N 082-50-13.522W				TR on pile.	
26100	- LIGHT 7	28-09-33.735N 082-50-04.585W	Fl G 6s	16	5	SG on pile.	
	Anclote Anchorage North Entrance						
26110 1560	- LIGHT 2	28-15-03.211N 082-52-54.231W	Fl R 2.5s	16	5	TR on pile.	
26115	- LIGHT 4	28-14-44.311N 082-49-57.051W	Fl R 6s	15	5	TR on pile.	
26120	- LIGHT 5	28-13-25.263N 082-48-14.051W	Fl G 4s		5	SG on pile.	
26125	- LIGHT 6	28-12-35.191N 082-49-13.731W	Fl R 4s	16	5	TR on pile.	
26130	- LIGHT 7	28-11-37.958N 082-49-08.163W	Fl G 2.5s	16	5	SG on pile.	
	Anclote River						
26135	- ENTRANCE LIGHT 1	28-10-22.937N 082-49-31.510W	Q G	16	4	SG on pile.	
26140	- Entrance Daybeacon 2	28-10-21.491N 082-49-29.442W				TR on pile.	
26150	- Entrance Daybeacon 3	28-10-29.569N 082-49-12.294W				SG on pile.	
26155	- Entrance Daybeacon 4	28-10-27.930N 082-49-11.546W				TR on pile.	
26160	- Entrance Daybeacon 5	28-10-37.460N 082-48-48.696W				SG on pile.	
26163	- Entrance Daybeacon 5A	28-10-41.803N 082-48-33.561W				SG on pile.	
26165	- Entrance Daybeacon 6	28-10-35.430N 082-48-48.926W				TR on pile.	
26170	- Entrance Daybeacon 6A	28-10-40.598N 082-48-32.009W				TR on pile.	
26175	- Entrance Daybeacon 8	28-10-45.151N 082-48-17.280W				TR on pile.	

(1) No.	(2) Name and Location	(3) Position	(4) Characteristic	(5) Height	(6) Range	(7) Structure	(8) Remarks
			FLORIDA - Seventh District				
	TAMPA BAY TO PORT RICHEY (Chart 11411)						
	Anclote River						
26180	- LIGHT 9	28-10-47.194N 082-48-14.726W	Q G	16	5	SG on pile.	
26185	- Daybeacon 10	28-10-44.579N 082-48-11.546W				TR on pile.	
26190	- Daybeacon 11	28-10-43.250N 082-47-58.252W				SG on pile.	
26190.5	- Daybeacon 12	28-10-40.077N 082-47-51.413W				TR on pile.	
26195	- Daybeacon 13	28-10-39.352N 082-47-43.709W				SG on pile.	
26195.5	- Daybeacon 14	28-10-34.264N 082-47-30.470W				TR on pile.	
26200	- Daybeacon 16	28-10-32.927N 082-47-28.637W				TR on pile.	
26210	- LIGHT 17	28-10-34.740N 082-47-27.319W	Fl G 2.5s	17	5	SG on pile.	
26225	- Daybeacon 18	28-10-27.773N 082-47-24.368W				TR on pile.	
26230	- Daybeacon 19	28-10-22.749N 082-47-17.678W				SG on pile.	
	Anclote Village Marina Channel						
26233.1	Anclote Village Marina Daybeacon 1	28-10-21.160N 082-47-14.580W				SG on pile.	Private aid. Private aid.
26233.11	Anclote Village Marina Daybeacon 12	28-10-19.740N 082-47-10.200W				TR on pile.	Private aid.
26233.2	Anclote Village Marina Daybeacon 2	28-10-19.740N 082-47-14.100W				TR on pile.	Private aid.
26233.3	Anclote Village Marina Daybeacon 3	28-10-20.400N 082-47-13.140W				SG on pile.	Private aid.
26233.4	Anclote Village Marina Daybeacon 4	28-10-20.280N 082-47-13.080W				TR on pile.	Private aid.
26233.5	Anclote Village Marina Daybeacon 5	28-10-20.760N 082-47-11.700W				SG on pile.	Private aid.
26233.55	Anclote Village Marina Danger Daybeacon	28-10-21.000N 082-47-12.000W				NW on pile worded DANGER SUBMERGED ROCKS.	Private aid.
26233.6	Anclote Village Marina Daybeacon 6	28-10-19.920N 082-47-12.540W				TR on pile.	Private aid.
26233.7	Anclote Village Marina Daybeacon 7	28-10-21.760N 082-47-11.700W				SG on pile.	Private aid.
26233.8	Anclote Village Marina Daybeacon 8	28-10-19.920N 082-47-11.340W				TR on pile.	Private aid.
26233.9	Anclote Village Marina Daybeacon 10	28-10-19.920N 082-47-10.200W				TR on pile.	Private aid.
	Anclote River						
26235	- Daybeacon 20	28-10-20.368N 082-47-19.037W				TR on pile.	
26240	- Daybeacon 21	28-10-08.139N 082-47-07.439W				SG on pile.	
26243	- LIGHT 22	28-10-05.010N 082-47-05.955W	Fl R 4s	16	5	TR on dolphin.	
26245	- Daybeacon 23	28-10-05.057N 082-47-01.930W				SG on pile.	
26250	- Daybeacon 25	28-10-02.849N 082-46-57.309W				SG on pile.	
26255	- Daybeacon 26	28-10-01.246N 082-46-58.213W				TR on pile.	
26260	- Daybeacon 28	28-09-58.485N 082-46-50.975W				TR on pile.	
26265	- LIGHT 29	28-09-58.289N 082-46-47.409W	Fl G 4s		5	SG on pile.	
26280	- Daybeacon 30	28-09-55.048N 082-46-45.823W				TR on pile.	

(1) No.	(2) Name and Location	(3) Position	(4) Characteristic	(5) Height	(6) Range	(7) Structure	(8) Remarks
			FLORIDA - Seventh District				
	TAMPA BAY TO PORT RICHEY (Chart 11411)						
	Anclote River						
26285	- Daybeacon 32	28-09-49.706N 082-46-40.774W				TR on pile.	
26290	- Daybeacon 34	28-09-43.283N 082-46-34.403W				TR on pile.	
26295	- Daybeacon 35	28-09-40.941N 082-46-28.938W				SG on pile.	
26297	- LIGHT 36	28-09-37.972N 082-46-26.904W	Q R		3	TR on dolphin.	
26300	- Daybeacon 37	28-09-39.780N 082-46-24.461W				SG on pile.	
26305	- Daybeacon 38	28-09-39.426N 082-46-15.593W				TR on pile.	
26310	- LIGHT 39	28-09-40.293N 082-46-12.667W	Fl G 4s		5	SG on dolphin.	
26315	- Daybeacon 40	28-09-37.560N 082-46-10.901W				TR on pile.	
26320	- Daybeacon 42	28-09-35.348N 082-46-06.005W				TR on pile.	
26325	- LIGHT 43	28-09-35.557N 082-46-03.533W	Q G	16	4	SG on dolphin.	
26330	- Daybeacon 44	28-09-33.668N 082-46-05.285W				TR on pile.	
26335	- Daybeacon 45	28-09-30.324N 082-46-03.274W				SG on pile.	
26340	- Daybeacon 47	28-09-25.757N 082-46-02.450W				SG on pile.	
26345	- LIGHT 48	28-09-23.357N 082-46-02.990W	Fl R 4s		5	TR on dolphin.	
26350	- Daybeacon 49	28-09-24.197N 082-46-00.170W				SG on pile.	
26355	- Daybeacon 50	28-09-22.356N 082-45-54.874W				TR on pile.	
26360	- Turning Basin Shoal Daybeacon A	28-09-24.672N 082-45-32.307W				NW on pile.	
26365	- Turning Basin Shoal Daybeacon B	28-09-24.774N 082-45-29.448W				NW on pile.	
	Gulf Harbors South Channel						
26410	- LIGHT 1	28-14-11.736N 082-47-15.568W	Fl G 5s			SG on pile.	Private aid.
26415	- Daybeacon 3	28-14-06.136N 082-46-54.768W				SG on pile.	Private aid.
26420	- Daybeacon 4	28-14-06.636N 082-46-55.268W				TR on pile.	Private aid.
26425	- Daybeacon 5	28-14-02.637N 082-46-34.767W				SG on pile.	Private aid.
26430	- Daybeacon 6	28-14-01.837N 082-46-34.967W				TR on pile.	Private aid.
26435	- Daybeacon 7	28-13-57.837N 082-46-13.766W				SG on pile.	Private aid.
26440	- Daybeacon 8	28-13-57.437N 082-46-14.166W				TR on pile.	Private aid.
26445	- Daybeacon 9	28-13-53.337N 082-45-54.266W				SG on pile.	Private aid.
26450	- Daybeacon 10	28-13-52.837N 082-45-54.466W				TR on pile.	Private aid.
	Sea Forest Cut Channel						
26451	- Daybeacon 1	28-14-32.400N 082-44-27.000W				SG on pile.	Private aid.
26451.1	- Daybeacon 2	28-14-32.400N 082-44-25.800W				TR on pile.	Private aid.
26451.2	- Daybeacon 3	28-14-34.200N 082-44-27.000W				SG on pile.	Private aid.
26451.3	- Daybeacon 4	28-14-34.800N 082-44-26.400W				TR on pile.	Private aid.

(1) No.	(2) Name and Location	(3) Position	(4) Characteristic	(5) Height	(6) Range	(7) Structure	(8) Remarks
			FLORIDA - Seventh District				
TAMPA BAY TO PORT RICHEY (Chart 11411)							
Sea Forest Cut Channel							
26451.4	- Daybeacon 5	28-14-34.500N 082-44-27.000W				SG on pile.	Private aid.
26451.5	- Daybeacon 6	28-14-35.400N 082-44-27.000W				TR on pile.	Private aid.
26451.6	- Daybeacon 7	28-14-36.000N 082-44-27.000W				SG on pile.	Private aid.
26451.7	- Daybeacon 8	28-14-36.600N 082-44-26.400W				TR on pile.	Private aid.
26451.8	- Daybeacon 9	28-14-37.800N 082-44-28.200W				SG on pile.	Private aid.
26451.9	- Daybeacon 10	28-14-37.800N 082-44-27.000W				TR on pile.	Private aid.
26452	- Daybeacon 11	28-14-38.400N 082-44-30.600W				SG on pile.	Private aid.
26452.1	- Daybeacon 12	28-14-38.400N 082-44-27.600W				TR on pile.	Private aid.
26452.2	- Daybeacon 14	28-14-39.000N 082-44-28.800W				TR on pile.	Private aid.
Upper Cross Bayou							
26453	- Daybeacon 1	28-14-32.400N 082-44-23.400W				SG on pile.	Private aid.
26453.1	- Daybeacon 3	28-14-33.000N 082-44-20.400W				SG on pile.	Private aid.
26453.2	- Daybeacon 5	28-14-48.400N 082-44-14.400W				SG on pile.	Private aid.
26453.3	- Daybeacon 7	28-14-28.800N 082-44-11.400W				SG on pile.	Private aid.
Big Bayou Point Channel							
26454	- Daybeacon 1	28-14-25.200N 082-45-01.800W				SG on pile.	Private aid.
26454.1	- Daybeacon 3	28-14-26.400N 082-44-59.400W				SG on pile.	Private aid.
26454.2	- Daybeacon 5	28-14-26.400N 082-44-58.200W				SG on pile.	Private aid.
26454.3	- Daybeacon 7	28-14-23.400N 082-44-55.200W				SG on pile.	Private aid.
26454.4	- Daybeacon 9	28-14-21.600N 082-44-55.200W				SG on pile.	Private aid.
26454.5	- Daybeacon 11	28-14-19.800N 082-44-52.200W				SG on pile.	Private aid.
26454.6	- Daybeacon 13	28-14-20.400N 082-44-40.800W				SG on pile.	Private aid.
Gulf Harbors North Channel							
26455	- Daybeacon 1	28-14-40.835N 082-47-09.768W				SG on pile.	Private aid.
26460	- LIGHT 2	28-14-39.635N 082-47-10.568W	Fl R 5s			TR on pile.	Private aid.
26465	- Daybeacon 3	28-14-39.635N 082-46-49.567W				SG on pile.	Private aid.
26470	- Daybeacon 4	28-14-39.235N 082-46-49.967W				TR on pile.	Private aid.
26475	- Daybeacon 5	28-14-39.735N 082-46-29.767W				SG on pile.	Private aid.
26480	- Daybeacon 6	28-14-39.335N 082-46-29.967W				TR on pile.	Private aid.
26485	- Daybeacon 7	28-14-39.835N 082-46-09.766W				SG on pile.	Private aid.
26490	- Daybeacon 8	28-14-39.435N 082-46-10.166W				TR on pile.	Private aid.
26495	- Daybeacon 9	28-14-38.936N 082-45-50.665W				SG on pile.	Private aid.
26500	- Daybeacon 10	28-14-38.036N 082-45-50.865W				TR on pile.	Private aid.

(1) No.	(2) Name and Location	(3) Position	(4) Characteristic	(5) Height	(6) Range	(7) Structure	(8) Remarks
			FLORIDA - Seventh District				
	TAMPA BAY TO PORT RICHEY (Chart 11411)						
	Pithlachascotee River						
26505	- LIGHT 1	28-17-07.809N 082-46-15.742W	Fl G 6s	16	5	SG on pile.	
26510	- Daybeacon 2	28-17-06.689N 082-46-14.062W				TR on pile.	
26515	- Daybeacon 2A	28-17-06.772N 082-46-02.045W				TR on pile.	
26520	- Daybeacon 3	28-17-07.780N 082-46-02.256W				SG on pile.	
26525	- Daybeacon 5	28-17-08.006N 082-45-34.635W				SG on pile.	
26530	- LIGHT 4	28-17-06.937N 082-45-34.461W	Fl R 4s	16	5	TR on pile.	
26535	- Daybeacon 4A	28-17-06.931N 082-45-13.260W				TR on pile.	
26540	- LIGHT 7	28-17-08.212N 082-45-11.995W	Fl G 2.5s	16	5	SG on pile.	
26545	- Daybeacon 6	28-17-06.663N 082-45-11.402W				TR on pile.	
26550	- Daybeacon 8	28-17-01.612N 082-44-59.275W				TR on pile.	
26555	- LIGHT 9	28-17-02.275N 082-44-57.799W	Fl G 4s	16	5	SG on pile.	
26560	- Daybeacon 10	28-17-00.631N 082-44-57.780W				TR on pile.	
26560.5	Pithachascotee River Daybeacon 10a	28-16-53.797N 082-44-48.574W				TR on pile.	
26565	- Daybeacon 12	28-16-47.791N 082-44-40.440W				TR on pile.	
26570	- LIGHT 13	28-16-47.582N 082-44-38.239W	Q G	16	4	SG on pile.	
26575	- Daybeacon 14	28-16-45.772N 082-44-39.595W				TR on pile.	
26580	- Daybeacon 15	28-16-41.974N 082-44-38.355W				SG on pile.	
26585	- LIGHT 16	28-16-40.132N 082-44-39.715W	Q R	16	4	TR on pile.	
26590	- Daybeacon 17	28-16-40.252N 082-44-37.346W				SG on pile.	
26595	- Daybeacon 18	28-16-38.392N 082-44-35.755W				TR on pile.	
26600	- Daybeacon 20	28-16-37.552N 082-44-27.295W				TR on pile.	
26605	- LIGHT 21	28-16-38.572N 082-44-25.975W	Fl G 2.5s	16	5	SG on pile.	
26610	- Daybeacon 22	28-16-36.632N 082-44-25.615W				TR on pile.	
26615	- Daybeacon 23	28-16-34.843N 082-44-20.942W				SG on pile.	
26620	- Daybeacon 24	28-16-30.811N 082-44-15.489W				TR on pile.	
26625	- Daybeacon 25	28-16-28.891N 082-44-09.309W				SG on pile.	
26630	- Daybeacon 26	28-16-26.731N 082-44-06.669W				TR on pile.	
	American Marina Channel						
26635	- Daybeacon 1	28-16-23.809N 082-44-04.500W				SG on pile.	Private aid.
26640	- Daybeacon 2	28-16-29.000N 082-44-04.957W				TR on pile.	Private aid.
26645	- Daybeacon 3	28-16-22.450N 082-44-05.927W				SG on pile.	Private aid.
26650	- Daybeacon 4	28-16-22.650N 082-44-07.000W				TR on pile.	Private aid.
26655	- Daybeacon 5	28-16-21.109N 082-44-07.100W				SG on pile.	Private aid.

(1) No.	(2) Name and Location	(3) Position	(4) Characteristic	(5) Height	(6) Range	(7) Structure	(8) Remarks
			FLORIDA - Seventh District				
	TAMPA BAY TO PORT RICHEY (Chart 11411)						
	American Marina Channel						
26660	- Daybeacon 6	28-16-21.209N 082-44-07.827W				TR on pile.	Private aid.
26665	- Daybeacon 7	28-16-20.000N 082-44-07.827W				SG on pile.	Private aid.
26670	- Daybeacon 8	28-16-20.019N 082-44-08.427W				TR on pile.	Private aid.
26675	- Daybeacon 9	28-16-19.000N 082-44-08.200W				SG on pile.	Private aid.
26680	- Daybeacon 10	28-16-19.809N 082-44-09.500W				TR on pile.	Private aid.
26685	- Daybeacon 11	28-16-17.800N 082-44-09.200W				SG on pile.	Private aid.
26690	- Daybeacon 12	28-16-18.909N 082-44-10.200W				TR on pile.	Private aid.
26695	- Daybeacon 13	28-16-16.100N 082-44-10.200W				SG on pile.	Private aid.
26700	- Daybeacon 14	28-16-17.109N 082-44-11.000W				TR on pile.	Private aid.
	Pithlachascotee River						
26705	- LIGHT 27	28-16-27.571N 082-44-04.929W	Fl G 4s	16	5	SG on pile.	
26710	- Daybeacon 28	28-16-25.891N 082-44-04.989W				TR on pile.	
26715	- Daybeacon 29	28-16-22.260N 082-43-59.970W				SG on pile.	
26720	- LIGHT 30	28-16-21.019N 082-43-58.446W	Fl R 4s	16	5	TR on pile.	
26725	- Daybeacon 31	28-16-21.991N 082-43-57.009W				SG on pile.	
26730	- Daybeacon 33	28-16-20.731N 082-43-51.309W				SG on pile.	
26735	- Daybeacon 34	28-16-20.463N 082-43-39.515W				TR on pile.	
26740	- LIGHT 35	28-16-21.571N 082-43-38.229W	Q G	16	4	SG on pile.	
26745	- Daybeacon 36	28-16-19.891N 082-43-38.169W				TR on pile.	
26750	- Daybeacon 38	28-16-19.411N 082-43-37.569W				TR on pile.	
26755	- Daybeacon 40	28-16-17.911N 082-43-36.909W				TR on pile.	
26760	- Daybeacon 41	28-16-14.131N 082-43-36.249W				SG on pile.	
26765	Pithlachascottee River Daybeacon 43	28-16-09.800N 082-43-31.100W				SG on pile.	Private aid.
26770	Pithlachascottee River Daybeacon 44	28-16-07.000N 082-43-30.000W				TR on pile.	Private aid.
26775	Pithlachascottee River Daybeacon 46	28-16-05.932N 082-43-28.012W				TR on pile.	Private aid.
26780	Pithlachascottee River Daybeacon 48	28-16-04.450N 082-43-25.000W				TR on pile.	Private aid.
26785	Pithlachascottee River Daybeacon 49	28-16-03.000N 082-43-20.920W				SG on pile.	Private aid.
26790	Pithlachascottee River Daybeacon 51	28-16-00.000N 082-43-24.312W				SG on pile.	Private aid.
26795	Pithlachascottee River Daybeacon 53	28-15-58.000N 082-43-28.010W				SG on pile.	Private aid.
26800	Pithlachascottee River Daybeacon 54	28-15-55.000N 082-43-30.982W				TR on pile.	Private aid.
26805	Pithlachascottee River Daybeacon 56	28-15-53.000N 082-43-29.462W				TR on pile.	Private aid.
26810	Pithlachascottee River Daybeacon 58	28-15-52.868N 082-43-25.100W				TR on pile.	Private aid.
26815	Pithlachascottee River Daybeacon 60	28-15-52.800N 082-43-22.500W				TR on pile.	Private aid.

(1) No.	(2) Name and Location	(3) Position	(4) Characteristic	(5) Height	(6) Range	(7) Structure	(8) Remarks
			FLORIDA - Seventh District				
	TAMPA BAY TO PORT RICHEY (Chart 11411)						
	Double Hammock Creek						
26820	- Approach Daybeacon 1	28-17-56.026N 082-45-13.766W				SG on pile.	Private aid.
26825	- Approach Daybeacon 2	28-17-51.527N 082-45-13.966W				TR on pile.	Private aid.
26830	- Approach Daybeacon 3	28-17-55.527N 082-44-49.365W				SG on pile.	Private aid.
26835	- Approach Daybeacon 4	28-17-51.327N 082-44-49.365W				TR on pile.	Private aid.
26840	- Approach Daybeacon 5	28-17-55.327N 082-44-29.865W				SG on pile.	Private aid.
26845	- Approach Daybeacon 6	28-17-51.927N 082-44-29.865W				TR on pile.	Private aid.
26850	- Approach Daybeacon 7	28-17-57.126N 082-44-19.565W				SG on pile.	Private aid.
26855	- Approach Daybeacon 8	28-17-55.027N 082-44-17.665W				TR on pile.	Private aid.
26860	- Approach Daybeacon 9	28-18-00.826N 082-44-14.365W				SG on pile.	Private aid.
26865	- Approach Daybeacon 10	28-17-59.926N 082-44-12.665W				TR on pile.	Private aid.
26870	- Approach Daybeacon 11	28-18-04.026N 082-44-10.565W				SG on pile.	Private aid.
26875	- Approach Daybeacon 12	28-18-02.926N 082-44-09.964W				TR on pile.	Private aid.
26880	- Approach Daybeacon 13	28-18-04.026N 082-44-05.264W				SG on pile.	Private aid.
26885	- Approach Daybeacon 15	28-18-00.026N 082-44-01.664W				SG on pile.	Private aid.
26890	- Approach Daybeacon 16	28-17-55.226N 082-43-59.964W				TR on pile.	Private aid.
26895	- Approach Daybeacon 17	28-17-55.226N 082-43-59.964W				SG on pile.	Private aid.
26900	- Approach Daybeacon 18	28-17-55.226N 082-43-59.964W				TR on pile.	Private aid.
26905	- Approach Daybeacon 19	28-17-55.226N 082-43-59.964W				SG on pile.	Private aid.
26910	- Approach Daybeacon 20	28-17-55.226N 082-43-59.964W				TR on pile.	Private aid.
26915	- Approach Daybeacon 21	28-17-55.226N 082-43-59.964W				SG on pile.	Private aid.
26920	- Approach Daybeacon 22	28-17-55.226N 082-43-59.964W				TR on pile.	Private aid.
26925	- Approach Daybeacon 23	28-17-55.226N 082-43-59.964W				SG on pile.	Private aid.
26930	- Approach Daybeacon 24	28-17-55.226N 082-43-59.964W				TR on pile.	Private aid.
26935	- Approach Daybeacon 25	28-17-55.226N 082-43-59.964W				SG on pile.	Private aid.
	ANCLOTE KEYS TO CRYSTAL RIVER (Chart 11409)						
	Signal Cove Channel						
26940	Signal Cove Daybeacon 1	28-20-53.817N 082-43-44.966W				SG on pile.	Private aid.
26945	SIGNAL COVE LIGHT 2	28-20-53.017N 082-43-45.366W	Fl R 4s			TR on pile.	Private aid.
26950	Signal Cove Daybeacon 3	28-20-53.517N 082-43-34.465W				SG on pile.	Private aid.
26955	Signal Cove Daybeacon 4	28-20-53.317N 082-43-33.865W				TR on pile.	Private aid.
26960	Signal Cove Daybeacon 5	28-20-53.717N 082-43-27.265W				SG on pile.	Private aid.
26965	Signal Cove Daybeacon 6	28-20-49.717N 082-43-24.065W				TR on pile.	Private aid.
26970	Signal Cove Daybeacon 7	28-20-55.317N 082-43-25.065W				SG on pile.	Private aid.

(1) No.	(2) Name and Location	(3) Position	(4) Characteristic	(5) Height	(6) Range	(7) Structure	(8) Remarks
			FLORIDA - Seventh District				
	ANCLOTE KEYS TO CRYSTAL RIVER (Chart 11409)						
	Signal Cove Channel						
26975	Signal Cove Daybeacon 8	28-20-49.817N 082-43-23.765W				TR on pile.	Private aid.
26980	Signal Cove Daybeacon 9	28-20-56.017N 082-43-21.465W				SG on pile.	Private aid.
26985	Signal Cove Daybeacon 10	28-20-55.617N 082-43-14.465W				TR on pile.	Private aid.
26990	Signal Cove Daybeacon 11	28-20-56.117N 082-43-11.165W				SG on pile.	Private aid.
26995	Signal Cove Daybeacon 12	28-20-55.117N 082-43-05.465W				TR on pile.	Private aid.
27000	Signal Cove Daybeacon 13	28-20-55.217N 082-43-05.365W				SG on pile.	Private aid.
27005	Signal Cove Daybeacon 14	28-20-55.117N 082-42-53.764W				TR on pile.	Private aid.
27010	Signal Cove Daybeacon 15	28-20-55.217N 082-42-53.764W				SG on pile.	Private aid.
	Hudson Creek						
27015	- LIGHT 2	28-21-46.440N 082-45-00.060W	Fl W 2s	20		TR on dolphin.	Private aid.
27020	- Daybeacon 3	28-21-47.160N 082-44-54.660W				SG on pile.	Private aid.
27025	- Daybeacon 4	28-21-46.620N 082-44-49.500W				TR on pile.	Private aid.
27030	- Daybeacon 5	28-21-47.160N 082-44-44.040W				SG on pile.	Private aid.
27035	- Daybeacon 6	28-21-46.560N 082-44-38.640W				TR on pile.	Private aid.
27040	- Daybeacon 7	28-21-47.040N 082-44-33.420W				SG on pile.	Private aid.
27045	- Daybeacon 8	28-21-46.440N 082-44-28.620W				TR on pile.	Private aid.
27050	- Daybeacon 10	28-21-46.200N 082-44-19.560W				TR on pile.	Private aid.
27055	- Daybeacon 11	28-21-46.560N 082-44-15.900W				SG on pile.	Private aid.
27060	- Daybeacon 12	28-21-45.960N 082-44-12.180W				TR on pile.	Private aid.
27065	- Daybeacon 14	28-21-46.620N 082-44-06.960W				TR on pile.	Private aid.
27070	- Daybeacon 16	28-21-46.800N 082-43-52.860W				TR on pile.	Private aid.
27075	- Daybeacon 16A	28-21-47.015N 082-43-13.465W				TR on pile.	Private aid.
27080	- Daybeacon 18	28-21-47.340N 082-43-43.860W				TR on pile.	Private aid.
27085	- Daybeacon 20	28-21-47.340N 082-43-34.680W				TR on pile.	Private aid.
27090	- Daybeacon 22	28-21-47.340N 082-43-25.860W				TR on pile.	Private aid.
27095	- Daybeacon 23	28-21-47.820N 082-43-21.360W				SG on pile.	Private aid.
27100	- Daybeacon 24	28-21-47.220N 082-43-16.920W				TR on pile.	Private aid.
27105	NAN'S APPROACH LIGHT	28-21-43.015N 082-42-35.364W	Q R			On motel.	Private aid.
	Hudson Beach Park						
27110	- Daybeacon 1	28-21-47.000N 082-42-40.800W				SG on pile.	Private aid.
27115	- Daybeacon 2	28-21-43.315N 082-42-41.000W				TR on pile.	Private aid.
27120	- Daybeacon 3	28-21-43.315N 082-42-38.000W				SG on pile.	Private aid.
27125	- Daybeacon 4	28-21-42.900N 082-42-41.365W				TR on pile.	Private aid.

(1) No.	(2) Name and Location	(3) Position	(4) Characteristic	(5) Height	(6) Range	(7) Structure	(8) Remarks
			FLORIDA - Seventh District				
	ANCLOTE KEYS TO CRYSTAL RIVER (Chart 11409)						
	Hudson Beach Park						
27130	- Daybeacon 5	28-21-42.900N 082-42-40.900W				SG on pile.	Private aid.
27135	- Daybeacon 6	28-21-37.000N 082-42-42.000W				TR on pile.	Private aid.
27140	- Daybeacon 7	28-21-37.015N 082-42-41.665W				SG on pile.	Private aid.
27142	- Daybeacon 8	28-21-37.320N 082-42-45.060W				TR on pile.	Private aid.
27142.1	- Daybeacon 9	28-21-36.900N 082-42-44.580W				SG on pile.	Private aid.
27142.2	- Daybeacon 10	28-21-34.320N 082-42-47.580W				TR on pile.	Private aid.
27142.3	- Daybeacon 11	28-21-34.020N 082-42-47.100W				SG on pile.	Private aid.
	Sea Pines Channel						
27145	- LIGHT 1	28-23-13.011N 082-44-53.369W	Fl G 4s			SG on platform.	Private aid.
27150	- Daybeacon 3	28-23-11.211N 082-44-34.968W				SG on pile.	Private aid.
27155	- Daybeacon 5	28-23-11.310N 082-44-16.868W				SG on pile.	Private aid.
27160	- Daybeacon 7	28-23-11.410N 082-43-59.367W				SG on pile.	Private aid.
27165	- Daybeacon 9	28-23-11.610N 082-43-43.067W				SG on pile.	Private aid.
27170	- Daybeacon 10	28-23-10.910N 082-43-43.167W				TR on pile.	Private aid.
27175	- Daybeacon 11	28-23-11.722N 082-43-37.500W				SG on pile.	Private aid.
27180	- Daybeacon 12	28-23-11.410N 082-43-31.967W				TR on pile.	Private aid.
27185	- Daybeacon 13	28-23-11.710N 082-43-31.667W				SG on pile.	Private aid.
27190	- Daybeacon 14	28-23-10.922N 082-43-26.000W				TR on pile.	Private aid.
27195	- Daybeacon 15	28-23-11.722N 082-43-26.000W				SG on pile.	Private aid.
27200	- Daybeacon 16	28-23-11.010N 082-43-17.766W				TR on pile.	Private aid.
27205	- Daybeacon 17	28-23-11.710N 082-43-17.266W				SG on pile.	Private aid.
27210	- Daybeacon 19	28-23-11.610N 082-43-05.866W				SG on pile.	Private aid.
27215	- Daybeacon 20	28-23-10.910N 082-43-06.366W				TR on pile.	Private aid.
27220	- Daybeacon 21	28-23-11.522N 082-43-00.000W				SG on pile.	Private aid.
27225	- Daybeacon 22	28-23-10.910N 082-42-43.000W				TR on pile.	Private aid.
27230	- Daybeacon 23	28-23-11.210N 082-42-52.866W				SG on pile.	Private aid.
27235	- Daybeacon 24	28-23-10.722N 082-42-51.563W				TR on pile.	Private aid.
27240	- Daybeacon 25	28-23-11.222N 082-42-47.700W				SG on pile.	Private aid.
27245	- Daybeacon 26	28-23-10.510N 082-42-40.765W				TR on pile.	Private aid.
27250	- Daybeacon 27	28-23-11.310N 082-42-41.265W				SG on pile.	Private aid.
27255	- Daybeacon 27A	28-23-11.022N 082-42-37.963W				SG on pile.	Private aid.
27260	- Daybeacon 28	28-23-10.600N 082-42-30.065W				TR on pile.	Private aid.
27265	- Daybeacon 29	28-23-11.410N 082-42-33.365W				SG on pile.	Private aid.

(1) No.	(2) Name and Location	(3) Position	(4) Characteristic	(5) Height	(6) Range	(7) Structure	(8) Remarks
			FLORIDA - Seventh District				
	ANCLOTE KEYS TO CRYSTAL RIVER (Chart 11409)						
	Sea Pines Channel						
27270	- Daybeacon 29A	28-23-11.922N 082-42-33.500W				SG on pile.	Private aid.
27275	- Daybeacon 30	28-23-10.610N 082-42-30.800W				TR on pile.	Private aid.
27280	- Daybeacon 31	28-23-11.900N 082-42-30.800W				SG on pile.	Private aid.
	Aripeka						
27285	- APPROACH LIGHT AR	28-27-06.999N 082-44-47.371W	Fl W 6s			NG on dolphin.	Private aid.
27290	- Daybeacon 1	28-27-10.998N 082-44-23.370W				SG on pile.	Private aid.
27295	- Daybeacon 2	28-26-58.999N 082-44-26.370W				TR on pile.	Private aid.
27300	- Daybeacon 4	28-26-57.999N 082-44-07.370W				TR on pile.	Private aid.
27305	- Daybeacon 6	28-26-54.999N 082-43-48.369W				TR on pile.	Private aid.
27310	- Daybeacon 7	28-26-55.999N 082-43-26.369W				SG on pile.	Private aid.
27315	- Daybeacon 8	28-26-50.999N 082-43-29.369W				TR on pile.	Private aid.
27320	- Daybeacon 10	28-26-46.999N 082-43-09.368W				TR on pile.	Private aid.
27325	- Daybeacon 12	28-26-42.999N 082-42-49.368W				TR on pile.	Private aid.
27330	- Daybeacon 13	28-26-43.999N 082-42-27.367W				SG on pile.	Private aid.
27335	- Daybeacon 14	28-26-38.000N 082-42-29.367W				TR on pile.	Private aid.
27340	- Daybeacon 16	28-26-34.000N 082-42-09.366W				TR on pile.	Private aid.
27345	- Daybeacon 18	28-26-34.000N 082-42-09.366W				TR on pile.	Private aid.
27350	- Daybeacon 19	28-27-00.000N 082-42-30.000W				SG on pile.	Private aid.
27355	- Daybeacon 20	28-26-34.000N 082-42-09.366W				TR on pile.	Private aid.
27360	- Daybeacon 22	28-26-34.000N 082-42-09.366W				TR on pile.	Private aid.
27365	- Daybeacon 24	28-26-34.000N 082-42-09.366W				TR on pile.	Private aid.
27370	- Daybeacon 25	28-26-34.000N 082-42-09.366W				SG on pile.	Private aid.
27375	- Daybeacon 26	28-26-34.000N 082-42-09.366W				TR on pile.	Private aid.
27380	- Daybeacon 28	28-26-34.000N 082-42-09.366W				TR on pile.	Private aid.
27385	- Daybeacon 30	28-26-34.000N 082-42-09.366W				TR on pile.	Private aid.
27390	- Daybeacon 31	28-26-34.000N 082-42-09.366W				SG on pile.	Private aid.
27395	- Daybeacon 32	28-26-34.000N 082-42-09.366W				TR on pile.	Private aid.
27400	- Daybeacon 34	28-26-34.000N 082-42-09.366W				TR on pile.	Private aid.
27405	- Daybeacon 36	28-26-34.000N 082-42-09.366W				TR on pile.	Private aid.
27410	- Daybeacon 37	28-26-34.000N 082-42-09.366W				SG on pile.	Private aid.
27415	- Daybeacon 38	28-26-34.000N 082-42-09.366W				TR on pile.	Private aid.
27420	- Daybeacon 40	28-26-34.000N 082-42-09.366W				TR on pile.	Private aid.
27425	- Daybeacon 41	28-26-34.000N 082-42-09.366W				SG on pile.	Private aid.

(1) No.	(2) Name and Location	(3) Position	(4) Characteristic	(5) Height	(6) Range	(7) Structure	(8) Remarks
			FLORIDA - Seventh District				
	ANCLOTE KEYS TO CRYSTAL RIVER (Chart 11409)						
	Aripeka						
27430	- Daybeacon 42	28-26-34.000N 082-42-09.366W				TR on pile.	Private aid.
27435	- Daybeacon 44	28-26-34.000N 082-42-09.366W				TR on pile.	Private aid.
27440	- Daybeacon 46	28-26-34.000N 082-42-09.366W				TR on pile.	Private aid.
27445	- Daybeacon 48	28-26-34.000N 082-42-09.366W				TR on pile.	Private aid.
27450	- Daybeacon 50	28-26-34.000N 082-42-09.366W				TR on pile.	Private aid.
27455	- Daybeacon 52	28-26-34.000N 082-42-09.366W				TR on pile.	Private aid.
27460	- Daybeacon 54	28-26-34.000N 082-42-09.366W				TR on pile.	Private aid.
27465	Gomez Rock North Obstruction Daybeacon	28-29-49.000N 082-43-48.000W				NW on pile worded DANGER SUBMERGED ROCKS.	Private aid.
27470	Gomez Rock South Obstruction Daybeacon	28-29-38.300N 082-43-48.200W				NW on pile worded DANGER SUBMERGED ROCKS.	Private aid.
27475	BILLY STEELE OBSTRUCTION LIGHT	28-30-18.988N 082-46-47.376W	Oc W 4s	14		NW on dolphin worded BILLY STEELE DANGER ROCK AREA.	Private aid.
27480	CUTTER ROCK OBSTRUCTION LIGHT	28-30-54.000N 082-50-00.000W	Fl W 6s	12		NW on pile worded CUTTER SUBMERGED ROCKS DANGER.	Private aid.
27485	Tull Rock Daybeacon	28-31-12.985N 082-42-26.369W				NW on pile worded TULL ROCK DANGER ROCK AREA.	Private aid.
	Hernando Beach Channel						
27490	- SOUTH APPROACH LIGHT HB	28-30-24.988N 082-44-05.371W	Fl W 3s	16		NR on pile.	Private aid.
27495	- ENTRANCE LIGHT	28-31-12.985N 082-42-29.369W	Fl W 2s	22		NL on tripod worded BILL WATTS.	Private aid.
27500	Sigrist Rock Obstruction Daybeacon	28-31-03.000N 082-42-37.000W				NW on pile worded DANGER SIGRIST ROCK.	Private aid.
27505	- Daybeacon 1	28-31-07.440N 082-42-24.480W				SG on pile.	Private aid.
27510	- Daybeacon 2	28-31-06.840N 082-42-24.840W				TR on pile.	Private aid.
27515	- Daybeacon 3	28-31-05.580N 082-42-20.700W				SG on pile.	Private aid.
27520	- Daybeacon 4	28-31-05.220N 082-42-20.700W				TR on pile.	Private aid.
27525	- Daybeacon 5	28-31-01.800N 082-42-12.900W				SG on pile.	Private aid.
27530	- Daybeacon 6	28-31-01.140N 082-42-13.200W				TR on pile.	Private aid.
27535	- Daybeacon 7	28-30-58.020N 082-42-07.140W				SG on pile.	Private aid.
27540	- Daybeacon 8	28-30-57.540N 082-42-07.620W				TR on pile.	Private aid.
27545	- Daybeacon 9	28-30-53.700N 082-42-00.690W				SG on pile.	Private aid.
27550	- Daybeacon 10	28-30-53.100N 082-42-01.080W				TR on pile.	Private aid.
27555	- Daybeacon 11	28-30-49.620N 082-41-54.990W				SG on pile.	Private aid.

(1) No.	(2) Name and Location	(3) Position	(4) Characteristic	(5) Height	(6) Range	(7) Structure	(8) Remarks
			FLORIDA - Seventh District				
	ANCLOTE KEYS TO CRYSTAL RIVER (Chart 11409)						
	Hernando Beach Channel						
27560	- Daybeacon 12	28-30-48.840N 082-41-55.440W				TR on pile.	Private aid.
27565	- Daybeacon 13	28-30-45.060N 082-41-48.840W				SG on pile.	Private aid.
27570	- Daybeacon 14	28-30-40.520N 082-41-49.320W				TR on pile.	Private aid.
27575	- Daybeacon 15	28-30-40.260N 082-41-43.020W				SG on pile.	Private aid.
27585	- Daybeacon 17	28-30-35.680N 082-41-37.400W				SG on pile.	Private aid.
27590	- Daybeacon 18	28-30-35.300N 082-41-38.040W				TR on pile.	Private aid.
27595	- Daybeacon 19	28-30-30.840N 082-41-31.380W				SG on pile.	Private aid.
27600	- Daybeacon 20	28-30-27.840N 082-41-28.620W				TR on pile.	Private aid.
27605	- Daybeacon 21	28-30-25.140N 082-41-24.300W				SG on pile.	Private aid.
27610	- Daybeacon 22	28-30-24.600N 082-41-24.960W				TR on pile.	Private aid.
27615	- Daybeacon 23	28-30-19.920N 082-41-19.770W				SG on pile.	Private aid.
27625	- Daybeacon 25	28-30-14.940N 082-41-15.180W				SG on pile.	Private aid.
27630	- Daybeacon 26	28-30-14.400N 082-41-15.720W				TR on pile.	Private aid.
27630.5	- Daybeacon 27	28-30-10.680N 082-41-11.700W				SG on pile.	Private aid.
27635	- LIGHT 28	28-30-10.230N 082-41-12.560W	Q R			TR on pile.	Private aid.
27640	- Daybeacon 29	28-30-08.750N 082-41-04.930W				SG on pile.	Private aid.
27645	- Daybeacon 30	28-30-07.980N 082-41-05.160W				TR on pile.	Private aid.
27648	- Daybeacon 31	28-30-06.720N 082-40-57.600W				SG on pile.	Private aid.
27655	- Daybeacon 33	28-30-04.730N 082-40-50.360W				SG on pile.	Private aid.
27660	- Daybeacon 34	28-30-04.100N 082-40-50.680W				TR on pile.	Private aid.
27663	- Daybeacon 35	28-30-02.690N 082-40-43.430W				SG on Pile.	Private aid.
27665	- Daybeacon 36	28-30-02.160N 082-40-43.620W				TR on pile.	Private aid.
27670	- Daybeacon 37	28-30-00.540N 082-40-34.200W				SG on pile.	Private aid.
27675	- LIGHT 38	28-29-59.520N 082-40-34.080W	Q R			TR on pile.	Private aid.
27680	- Daybeacon 38A	28-30-00.660N 082-40-30.840W				TR on pile.	Private aid.
27685	- Daybeacon 40	28-30-01.680N 082-40-28.740W				TR on pile.	Private aid.
27695	- Daybeacon 42	28-30-03.420N 082-40-23.280W				TR on pile.	Private aid.
27700	- Daybeacon 43	28-30-04.620N 082-40-21.120W				SG on pile.	Private aid.
27705	- Daybeacon 44	28-30-03.720N 082-40-19.140W				TR on pile.	Private aid.
27710	- Daybeacon 45	28-30-03.720N 082-40-14.520W				SG on pile.	Private aid.
27715	- Daybeacon 46	28-30-02.760N 082-40-15.360W				TR on pile.	Private aid.
27725	- Daybeacon 48	28-29-59.740N 082-40-11.150W				TR on pile.	Private aid.

(1) No.	(2) Name and Location	(3) Position	(4) Characteristic	(5) Height	(6) Range	(7) Structure	(8) Remarks
			FLORIDA - Seventh District				
	ANCLOTE KEYS TO CRYSTAL RIVER (Chart 11409)						
	Hernando Beach Channel						
27725.5	- Daybeacon 49	28-29-56.760N 082-40-05.700W				SG on pile.	Private aid.
27730	- Daybeacon 50	28-29-55.800N 082-40-06.240W				TR on pile.	Private aid.
27732	- Daybeacon 51	28-29-55.380N 082-40-01.620W				SG on pile.	Private aid.
27737	- LIGHT 53	28-29-54.750N 082-39-58.320W	Q G			SG on pile.	Private aid.
27740	- LIGHT 54	28-29-53.330N 082-39-58.700W	Q R				Private aid.
27742	- Obstruction Daybeacon A	28-29-49.620N 082-39-58.260W				NW on pile worded DANGER ROCK.	Private aid.
27743	- Daybeacon 55	28-29-51.480N 082-39-57.840W				SG on pile.	Private aid.
27745	- Daybeacon 56	28-29-48.570N 082-39-59.210W				TR on pile.	Private aid.
27747	- Daybeacon 57	28-29-46.800N 082-39-57.960W				SG on pile.	Private aid.
27750	- Daybeacon 58	28-29-43.360N 082-39-57.800W				TR on pile.	Private aid.
27751	- Daybeacon 59	28-29-44.040N 082-39-57.360W				SG on pile.	Private aid.
27755	- Daybeacon 60	28-29-36.060N 082-40-00.360W				TR on pile.	Private aid.
27760	- Daybeacon 62	28-29-40.140N 082-40-01.620W				TR on pile.	Private aid.
27770	- Daybeacon 64	28-29-42.560N 082-40-04.160W				TR on pile.	Private aid.
27780	- Daybeacon 66	28-29-41.880N 082-40-06.470W				TR on pile.	Private aid.
27785	- Daybeacon 67	28-29-41.160N 082-40-05.820W				SG on pile.	Private aid.
27790	- Daybeacon 68	28-29-37.230N 082-40-06.920W				TR on pile.	Private aid.
27800	- Daybeacon 70	28-29-35.700N 082-40-06.660W				TR on pile.	Private aid.
27805	- Daybeacon 72	28-29-33.490N 082-40-06.660W				TR on pile.	Private aid.
27805.5	- Daybeacon 73	28-29-32.470N 082-40-05.890W				SG on pile.	Private aid.
27810	- Daybeacon 74	28-29-31.020N 082-40-05.700W				TR on pile.	Private aid.
27820	- Daybeacon 76	28-29-27.200N 082-40-01.970W				TR on pile.	Private aid.
27823	- Daybeacon 77	28-29-26.400N 082-39-59.700W				SG on pile.	Private aid.
27825	- Daybeacon 78	28-29-25.970N 082-39-59.930W				TR on pile.	Private aid.
27835	- Daybeacon 80	28-29-27.240N 082-39-56.000W				TR on pile.	Private aid.
27930	Johnson Rock Obstruction Daybeacon	28-33-54.000N 082-47-18.000W				NW on pile worded JOHNSON ROCK DANGER ROCK AREA.	Private aid.
27935	Middle Rock Obstruction Daybeacon	28-31-43.200N 082-46-34.200W				NW on pile worded MIDDLE ROCK DANGER ROCK AREA.	Private aid.
	Bayport Channel						
27940	BAYPORT NORTH RACK LIGHT	28-33-54.976N 082-46-53.375W	Iso W 6s	14		NW on dolphin worded NORTH RACK DANGER BAYPORT.	Private aid.
27945	- APPROACH LIGHT BP	28-32-48.980N 082-42-15.368W	Fl W 5s			NB on tripod.	Private aid.

(1) No.	(2) Name and Location	(3) Position	(4) Characteristic	(5) Height	(6) Range	(7) Structure	(8) Remarks
			FLORIDA - Seventh District				
	ANCLOTE KEYS TO CRYSTAL RIVER (Chart 11409)						
	Bayport Channel						
27950	O'Connell Rock Obstruction Daybeacon	28-32-24.982N 082-42-41.369W				NW on pile worded O`CONNELL ROCK DANGER ROCK AREA.	Private aid.
27955	South Rock Obstruction Daybeacon On rock awash.	28-32-30.981N 082-42-29.368W				NW on pile worded SOUTH ROCK DANGER ROCK AREA.	Private aid.
27960	Beacon Rock Obstruction Daybeacon On rock awash.	28-32-54.980N 082-42-23.368W				NW on pile worded BEACON ROCK DANGER ROCK AREA.	Private aid.
27965	- Daybeacon 1	28-32-41.000N 082-42-18.000W				SG on pile.	Private aid.
27970	- Daybeacon 1A	28-32-38.781N 082-41-57.367W				SG on pile.	Private aid.
27975	- Daybeacon 2	28-32-33.681N 082-42-00.867W				TR on pile.	Private aid.
27980	- Daybeacon 2A	28-32-30.981N 082-41-50.367W				TR on pile.	Private aid.
27985	- Daybeacon 2B	28-32-30.981N 082-41-50.367W				TR on pile.	Private aid.
27987	Bayport Entrance South Danger Daybeacon	28-32-19.560N 082-41-39.240W				NW on pile worded DANGER ROCK AREA.	Private aid.
27990	- Daybeacon 3	28-32-30.381N 082-41-34.367W				SG on pile.	Private aid.
27995	- Daybeacon 4	28-32-25.081N 082-41-36.367W				TR on pile.	Private aid.
28000	- Daybeacon 4A	28-32-22.981N 082-41-22.367W				TR on pile.	Private aid.
28005	- Daybeacon 5	28-32-21.082N 082-41-06.566W				SG on pile.	Private aid.
28010	- Daybeacon 6	28-32-16.882N 082-41-09.366W				TR on pile.	Private aid.
28015	- Daybeacon 6A	28-32-12.482N 082-40-58.366W				TR on pile.	Private aid.
28020	- Daybeacon 7	28-32-11.982N 082-40-46.066W				SG on pile.	Private aid.
28025	- Daybeacon 8A	28-32-06.982N 082-40-24.365W				TR on pile.	Private aid.
28030	- LIGHT 8	28-32-07.182N 082-40-41.366W	Fl R 4s			TR on pile.	Private aid.
28035	- Daybeacon 9	28-32-07.182N 082-40-41.366W				SG on pile.	Private aid.
28040	- Daybeacon 10	28-32-07.182N 082-40-41.366W				TR on pile.	Private aid.
28045	- Daybeacon 11	28-32-07.182N 082-40-41.366W				SG on pile.	Private aid.
28050	- Daybeacon 11A	28-32-06.982N 082-40-41.366W				SG on pile.	Private aid.
28055	- Daybeacon 12	28-32-07.182N 082-40-41.366W				TR on pile.	Private aid.
28060	- Daybeacon 12A	28-32-07.182N 082-40-41.366W				TR on pile.	Private aid.
28065	- Daybeacon 13	28-32-07.182N 082-40-41.366W				SG on pile.	Private aid.
28070	- Daybeacon 14	28-32-07.182N 082-40-41.366W				TR on pile.	Private aid.
28075	- Daybeacon 15	28-32-07.182N 082-40-41.366W				SG on pile.	Private aid.
28080	- Daybeacon 15A	28-32-07.182N 082-40-41.366W				SG on pile.	Private aid.
28085	- Daybeacon 16	28-32-07.182N 082-40-41.366W				TR on pile.	Private aid.

(1) No.	(2) Name and Location	(3) Position	(4) Characteristic	(5) Height	(6) Range	(7) Structure	(8) Remarks
			FLORIDA - Seventh District				
	ANCLOTE KEYS TO CRYSTAL RIVER (Chart 11409)						
	Bayport Channel						
28090	- Daybeacon 16A	28-32-07.182N 082-40-41.366W				TR on pile.	Private aid.
28095	- Daybeacon 17	28-32-07.182N 082-40-41.366W				SG on pile.	Private aid.
28100	- Daybeacon 18	28-32-07.182N 082-40-41.366W				TR on pile.	Private aid.
28105	- Daybeacon 19	28-32-07.182N 082-40-41.366W				SG on pile.	Private aid.
28110	- Daybeacon 19A	28-32-07.182N 082-40-41.366W				SG on pile.	Private aid.
28115	- Daybeacon 20	28-32-07.182N 082-40-41.366W				TR on pile.	Private aid.
28120	- Daybeacon 20a	28-32-07.182N 082-40-41.366W				TR on pile.	Private aid.
28125	- Daybeacon 21	28-32-07.182N 082-40-41.366W				SG on pile.	Private aid.
28130	- Daybeacon 22	28-32-07.182N 082-40-41.366W				TR on pile.	Private aid.
28135	- Daybeacon 24	28-32-07.182N 082-40-41.366W				TR on pile.	Private aid.
28140	- Daybeacon 25	28-32-07.182N 082-40-41.366W				SG on pile.	Private aid.
28145	- Daybeacon 28	28-32-07.182N 082-40-41.366W				TR on pile.	Private aid.
28150	- Daybeacon 30	28-32-07.182N 082-40-41.366W				TR on pile.	Private aid.
28155	- Daybeacon 32	28-32-07.182N 082-40-41.366W				TR on pile.	Private aid.
28160	- Daybeacon 33	28-32-07.182N 082-40-41.366W				SG on pile.	Private aid.
28165	- Daybeacon 34	28-32-07.182N 082-40-41.366W				TR on pile.	Private aid.
	Weeki Wachee River						
28170	- Daybeacon 36	28-32-07.982N 082-38-23.662W				TR on pile.	Private aid.
28175	- Daybeacon 37	28-32-07.982N 082-38-23.662W				SG on pile.	Private aid.
28180	- Daybeacon 38	28-32-07.982N 082-38-23.662W				TR on pile.	Private aid.
28185	- Daybeacon 39	28-32-07.982N 082-38-23.362W				SG on pile.	Private aid.
28190	- Daybeacon 41	28-32-00.000N 082-38-06.000W				SG on pile.	Private aid.
28195	- Daybeacon 42	28-32-07.982N 082-38-23.362W				TR on pile.	Private aid.
28200	- Daybeacon 43	28-32-07.982N 082-38-23.662W				SG on pile.	Private aid.
28205	- Daybeacon 44	28-32-00.000N 082-38-05.000W				TR on pile.	Private aid.
28210	- Junction Daybeacon	28-32-07.982N 082-38-23.662W				JG on pile.	Private aid.
28215	Smith Rock Obstruction Daybeacon	28-33-01.000N 082-41-04.000W				NW on pile worded SMITH ROCK DANGER ROCK AREA.	Private aid.
28220	Holder Rock Obstruction Daybeacon	28-35-36.000N 082-45-36.600W				NW on pile worded HOLDER ROCK DANGER.	Private aid.
	Nobleton						
28222	- Danger Daybeacon	28-38-50.340N 082-15-43.680W				NW on pile worded DANGER ROCK AREA.	Private aid.

(1) No.	(2) Name and Location	(3) Position	(4) Characteristic	(5) Height	(6) Range	(7) Structure	(8) Remarks
			FLORIDA - Seventh District				
	ANCLOTE KEYS TO CRYSTAL RIVER (Chart 11409)						
	Chassahowitzka Bay						
	Chassahowitzka						
28225	- APPROACH LIGHT CW	28-39-12.960N 082-44-05.368W	Q W			NG and NL on dolphin; NL worded CHASSAHOWITZKA.	Private aid.
28230	- Daybeacon 2	28-39-49.958N 082-41-39.365W				TR on pile.	Private aid.
28235	- Daybeacon 3	28-39-54.958N 082-41-51.365W				SG on pile.	Private aid.
28240	- Daybeacon 4	28-39-54.958N 082-41-51.365W				TR on pile.	Private aid.
28245	- Daybeacon 6	28-39-54.958N 082-41-51.365W				TR on pile.	Private aid.
28250	- Daybeacon 7	28-39-55.674N 082-41-50.773W				SG on pile.	Private aid.
28255	- Daybeacon 7A	28-39-54.958N 082-41-51.365W				SG on pile.	Private aid.
28260	- Daybeacon 8	28-39-54.958N 082-41-51.365W				TR on pile.	Private aid.
28265	- Daybeacon 9	28-39-54.958N 082-41-51.365W				SG on pile.	Private aid.
28270	- Daybeacon 9A	28-39-54.958N 082-41-51.365W				SG on pile.	Private aid.
28275	- Daybeacon 10	28-39-54.958N 082-41-51.365W				TR on pile.	Private aid.
28280	- Daybeacon 11	28-39-54.958N 082-41-51.365W				SG on pile.	Private aid.
28285	- Daybeacon 12	28-39-54.958N 082-41-51.365W				TR on pile.	Private aid.
28290	- Daybeacon 13	28-39-54.958N 082-41-51.365W				SG on pile.	Private aid.
28295	- Daybeacon 14	28-39-54.958N 082-41-51.365W				TR on pile.	Private aid.
28300	- Daybeacon 15	28-39-54.958N 082-41-51.365W				SG on pile.	Private aid.
28305	- Daybeacon 17	28-39-54.958N 082-41-51.365W				SG on pile.	Private aid.
28310	- Daybeacon 19	28-39-54.958N 082-41-51.365W				SG on pile.	Private aid.
28315	- Daybeacon 20	28-39-54.958N 082-41-51.365W				TR on pile.	Private aid.
28320	- Daybeacon 21	28-39-54.958N 082-41-51.365W				SG on pile.	Private aid.
28325	- Daybeacon 22	28-39-54.958N 082-41-51.365W				TR on pile.	Private aid.
28330	- Daybeacon 23	28-39-54.958N 082-41-51.365W				SG on pile.	Private aid.
28335	- Daybeacon 24	28-39-54.958N 082-41-51.365W				TR on pile.	Private aid.
28340	- Daybeacon 25	28-39-54.958N 082-41-51.365W				SG on pile.	Private aid.
28345	- Daybeacon 27	28-39-54.958N 082-41-51.365W				SG on pile.	Private aid.
28350	- Daybeacon 28	28-39-54.958N 082-41-51.365W				TR on pile.	Private aid.
28355	- Daybeacon 29	28-39-54.958N 082-41-51.365W				SG on pile.	Private aid.
28360	- Daybeacon 31	28-39-54.958N 082-41-51.365W				SG on pile.	Private aid.
	Homosassa Bay						
28365 1590	- ENTRANCE LIGHT 2	28-41-25.500N 082-48-38.897W	Fl R 4s	16	5	TR on dolphin.	
28366	- Daybeacon 2A	28-42-36.048N 082-47-18.065W				TR on pile.	

(1) No.	(2) Name and Location	(3) Position	(4) Characteristic	(5) Height	(6) Range	(7) Structure	(8) Remarks
			FLORIDA - Seventh District				
	ANCLOTE KEYS TO CRYSTAL RIVER (Chart 11409)						
	Homosassa Bay						
28370	- *Lighted Buoy 4*	28-43-35.969N 082-45-52.800W	Fl R 4s		5	Red nun.	
28373	- Buoy 5	28-43-54.029N 082-45-36.010W				Green can.	
28375	- Daybeacon 6	28-44-00.809N 082-45-18.480W				TR on pile.	
28377	- Buoy 7	28-44-18.047N 082-45-05.947W				Green can.	
28380	- Buoy 8	28-44-25.409N 082-44-52.932W				Red nun.	
28383	- Buoy 9	28-44-36.000N 082-44-42.000W				Green can.	
28385	- *Lighted Buoy 10*	28-44-43.276N 082-44-26.437W	Fl R 4s		5	Red nun.	
28387	- Buoy 11	28-45-01.800N 082-44-12.000W				Green can.	
28390	- *Lighted Buoy 12*	28-45-00.273N 082-44-10.458W	Fl R 4s		5	Red nun.	
28395	- Daybeacon 14	28-45-05.325N 082-43-58.892W				TR on pile.	
28397	- Buoy 15	28-45-18.000N 082-43-37.800W				Green can.	
28400	- Buoy 16	28-45-15.536N 082-43-35.905W				Red nun.	
28405	- LIGHT 18	28-45-23.189N 082-43-17.469W	Q R	17	4	TR on pile.	
28410	- Buoy 19	28-45-24.123N 082-43-04.690W				Green can.	
28415	- Buoy 20	28-45-22.725N 082-43-04.532W				Red nun.	
28420	- Daybeacon 22	28-45-35.865N 082-42-53.312W				TR on pile.	
28423	- Buoy 23	28-45-52.200N 082-42-45.000W				Green can.	
28425	- Buoy 24	28-46-05.335N 082-42-35.406W				Red nun.	
28430	- *Lighted Buoy 26*	28-46-19.566N 082-42-25.566W	Fl R 4s		5	Red.	
	Homosassa River						
28435	- Daybeacon 28	28-46-22.365N 082-42-13.232W				TR on pile.	
28440	- Buoy 30	28-46-19.769N 082-41-53.543W				Red nun.	
28445	- Buoy 31	28-46-16.826N 082-41-50.354W				Green can.	
28450	- Buoy 32	28-46-14.104N 082-41-46.370W				Red nun.	
28455	- Daybeacon 33	28-46-14.835N 082-41-46.232W				SG on pile.	
28460	- Daybeacon 34	28-46-12.975N 082-41-44.912W				TR on pile.	
28465	- Daybeacon 35	28-46-13.875N 082-41-42.632W				SG on pile.	
28470	- Daybeacon 36	28-46-13.275N 082-41-42.212W				TR on pile.	
28475	- Buoy 37	28-46-15.605N 082-41-39.060W				Green can.	
28480	- Daybeacon 38	28-46-14.895N 082-41-38.852W				TR on pile.	
28485	- Daybeacon 39	28-46-14.055N 082-41-30.752W				SG on pile.	
28490	- Buoy 40	28-46-13.050N 082-41-29.731W				Red nun.	
28495	- Buoy 41	28-46-11.945N 082-41-21.326W				Green can.	

(1) No.	(2) Name and Location	(3) Position	(4) Characteristic	(5) Height	(6) Range	(7) Structure	(8) Remarks
			FLORIDA - Seventh District				
	ANCLOTE KEYS TO CRYSTAL RIVER (Chart 11409)						
	Homosassa Bay						
	Homosassa River						
28500	- Daybeacon 42	28-46-11.169N 082-41-21.384W				TR on pile.	
28505	- Daybeacon 43	28-46-11.308N 082-41-16.842W				SG on pile.	
28510	- Buoy 44	28-46-10.401N 082-41-16.890W				Red nun.	
28515	- Daybeacon 45	28-46-12.635N 082-41-03.789W				SG on pile.	
28517	- Buoy 45A	28-46-16.200N 082-40-59.400W				Green can.	
28519	- Buoy 45B	28-46-19.296N 082-40-58.310W				Green can.	
28520	- Daybeacon 46	28-46-19.045N 082-40-56.682W				TR on pile.	
28525	- Daybeacon 47	28-46-26.050N 082-40-41.678W				SG on pile.	
28527	- Buoy 47A	28-46-29.826N 082-40-32.859W				Green can.	
28530	- Buoy 48	28-46-28.334N 082-40-32.779W				Red nun.	
28535	- Daybeacon 49	28-46-26.314N 082-40-21.854W				SG on pile.	
28540	- Daybeacon 51	28-46-18.857N 082-40-16.371W				SG on pile.	
28545	- Buoy 53	28-46-15.797N 082-40-11.511W				Green can.	
28550	- Daybeacon 54	28-46-15.557N 082-40-05.211W				TR on pile.	
28555	- Daybeacon 55	28-46-17.597N 082-39-56.031W				SG on pile.	
28557	- Buoy 55A	28-46-22.317N 082-39-54.349W				Green can.	
28560	- Daybeacon 56	28-46-22.937N 082-39-53.271W				TR on pile.	
28565	- Buoy 57	28-46-28.813N 082-39-49.035W				Green can.	
28570	- Daybeacon 57A	28-46-30.351N 082-39-42.772W				SG on pile.	
28570.5	- Daybeacon 57B	28-46-34.860N 082-39-37.899W				SG on pile.	
28575	- Daybeacon 58	28-46-34.307N 082-39-37.845W				TR on pile.	
28580	- Daybeacon 58A	28-46-35.319N 082-39-36.760W				TR on pile.	
28585	- Daybeacon 59	28-46-36.977N 082-39-27.711W				SG on pile.	
28590	- Daybeacon 61	28-46-38.117N 082-39-25.491W				SG on pile.	
28595	- Daybeacon 62	28-46-48.377N 082-39-18.351W				TR on pile.	
28600	- Daybeacon 63	28-46-48.857N 082-39-18.771W				SG on pile.	
28605	- Daybeacon 63A	28-46-53.597N 082-39-07.431W				SG on pile	
28610	- Daybeacon 64	28-46-54.797N 082-39-01.791W				TR on pile.	
28615	- Daybeacon 65	28-46-56.297N 082-39-01.371W				SG on pile.	
28620	- Daybeacon 66	28-46-54.137N 082-38-58.011W				TR on pile.	
28625	- Buoy 68	28-46-49.487N 082-38-53.191W				Red nun.	
28627	- Buoy 68A	28-46-49.992N 082-38-37.449W				Red nun.	

(1) No.	(2) Name and Location	(3) Position	(4) Characteristic	(5) Height	(6) Range	(7) Structure	(8) Remarks
			FLORIDA - Seventh District				
	ANCLOTE KEYS TO CRYSTAL RIVER (Chart 11409)						
	Homosassa Bay						
	Homosassa River						
28630	- Buoy 69	28-46-49.146N 082-38-50.138W				Green can.	
28635	- Buoy 69A	28-46-49.132N 082-38-48.159W				Green can.	
28640	- Daybeacon 70	28-46-59.580N 082-38-26.460W				TR on pile.	
28643	- Buoy 71	28-47-03.017N 082-38-23.945W				Green can.	
28645	- Daybeacon 72	28-47-08.777N 082-38-13.851W				TR on pile.	
	Prices Creek						
28650	- Daybeacon 1	28-47-24.938N 082-38-05.362W				SG on pile.	Private aid.
28655	- Daybeacon 3	28-47-17.138N 082-38-07.161W				SG on pile.	Private aid.
28660	- Daybeacon 5	28-47-20.738N 082-38-08.362W				SG on pile.	Private aid.
28665	- Daybeacon 7	28-47-25.538N 082-38-07.762W				SG on pile.	Private aid.
28670	- Daybeacon 9	28-47-27.338N 082-38-07.762W				SG on pile.	Private aid.
28675	- Daybeacon 10	28-47-29.738N 082-38-07.162W				TR on pile.	Private aid.
	Homosassa River						
28680	- Daybeacon 75	28-47-04.037N 082-38-02.271W				SG on pile.	
28685	- Buoy 74	28-47-07.577N 082-38-07.131W				Red nun.	
28690	- Buoy 77	28-46-59.057N 082-37-38.451W				Green can.	
28695	- Buoy 76	28-47-00.005N 082-37-40.400W				Red nun.	
28700	- Buoy 79	28-46-58.980N 082-37-34.848W				Green can.	
28705	- Buoy 81	28-46-58.937N 082-37-25.131W				Green can.	
28710	- West Obstruction Daybeacon On submerged rock.	28-47-11.939N 082-36-55.360W				NW on pile worded DANGER SUBMERGED ROCK.	Private aid.
28715	- Daybeacon 2	28-47-19.939N 082-36-44.360W				TR on pile.	Private aid.
28720	- Daybeacon 3	28-47-20.939N 082-36-45.360W				SG on pile.	Private aid.
28725	- Daybeacon 4	28-47-21.939N 082-36-40.360W				TR on pile.	Private aid.
28730	- Daybeacon 5	28-47-22.939N 082-36-41.360W				SG on pile.	Private aid.
28735	- Daybeacon 6	28-47-27.938N 082-36-33.360W				TR on pile.	Private aid.
28740	- Daybeacon 7	28-47-28.938N 082-36-34.360W				SG on pile.	Private aid.
28745	- Daybeacon 8	28-47-30.938N 082-36-29.360W				TR on pile.	Private aid.
28750	- Daybeacon 9	28-47-31.938N 082-36-30.360W				SG on pile.	Private aid.
28755	- Daybeacon 10	28-47-33.938N 082-36-27.360W				TR on pile.	Private aid.
28760	- East Obstruction Daybeacon On submerged rock.	28-47-54.938N 082-36-02.360W				NW on pile worded DANGER SUBMERGED ROCK.	Private aid.

(1) No.	(2) Name and Location	(3) Position	(4) Characteristic	(5) Height	(6) Range	(7) Structure	(8) Remarks
			FLORIDA - Seventh District				
	ANCLOTE KEYS TO CRYSTAL RIVER (Chart 11409)						
	Homosassa Bay						
	Homosassa River						
28765	Buzzard Point Obstruction Daybeacon On submerged rock.	28-47-42.938N 082-36-17.360W				NW on pile worded DANGER SUBMERGED ROCK.	Private aid.
28770	Bird Rack Obstruction Daybeacon	28-47-00.935N 082-47-50.376W				NW on dolphin worded DANGER SUBMERGED PILE.	Private aid.
	Crystal River						
28773	CRYSTAL BAY SCALLOP PLATFORM LIGHT	28-52-12.600N 082-47-03.600W	Fl Y 4s			NY on pile.	Private aid.
28775	- ENTRANCE LIGHT 1	28-54-43.547N 082-44-51.482W	Fl G 4s	15	5	SG on pile.	
28780	- Entrance Daybeacon 2	28-54-42.166N 082-44-51.502W				TR on pile.	
28785	- Entrance Daybeacon 2A	28-54-54.776N 082-44-31.779W				TR on pile.	
28790	- Entrance Daybeacon 2B	28-55-02.122N 082-44-15.063W				TR on pile.	
28795	- Entrance Daybeacon 3	28-55-03.737N 082-44-17.451W				SG on pile.	
28800	- Entrance Daybeacon 4	28-55-15.571N 082-44-03.368W				TR on pile.	
28805	- Entrance Daybeacon 5	28-55-27.797N 082-43-48.291W				SG on pile.	
28810	- Entrance Daybeacon 6	28-55-26.695N 082-43-50.187W				TR on pile.	
28815	- Entrance Daybeacon 8	28-55-28.455N 082-43-28.670W				TR on pile.	
28820	- Entrance Daybeacon 7	28-55-29.223N 082-43-29.408W				SG on pile.	
28825	- Entrance Daybeacon 9	28-55-30.181N 082-43-18.068W				SG on pile.	
28830	- Entrance Daybeacon 10	28-55-29.177N 082-43-18.051W				TR on pile.	
28835	- Entrance Daybeacon 10A	28-55-29.657N 082-43-03.531W				TR on pile.	
28840	- Entrance Daybeacon 11	28-55-31.316N 082-42-49.169W				SG on pile.	
28845	- Entrance Daybeacon 12	28-55-30.364N 082-42-48.649W				TR on pile.	
28850	- Entrance Daybeacon 13	28-55-31.739N 082-42-32.116W				SG on pile.	
28855	- Entrance Daybeacon 14	28-55-30.735N 082-42-31.976W				TR on pile.	
28860	- Entrance Daybeacon 15	28-55-32.632N 082-42-25.811W				SG on pile.	
28865	- Entrance Daybeacon 16	28-55-31.680N 082-42-25.224W				TR on pile.	
28870	- Entrance Daybeacon 17	28-55-33.857N 082-42-01.071W				SG on pile.	
28875	- Entrance Daybeacon 18	28-55-32.723N 082-42-00.726W				TR on pile.	
28880	- Entrance Daybeacon 19	28-55-34.097N 082-41-54.231W				SG on pile.	
28885	- Entrance Daybeacon 20	28-55-33.197N 082-41-54.111W				TR on pile.	
28890	- Entrance Daybeacon 21	28-55-34.877N 082-41-37.611W				SG on pile.	
28895	- Entrance Daybeacon 22	28-55-33.917N 082-41-41.511W				TR on pile.	
28900	- Entrance Daybeacon 23	28-55-31.217N 082-41-26.391W				SG on pile.	

(1) No.	(2) Name and Location	(3) Position	(4) Characteristic	(5) Height	(6) Range	(7) Structure	(8) Remarks
			FLORIDA - Seventh District				
	ANCLOTE KEYS TO CRYSTAL RIVER (Chart 11409)						
	Crystal River						
28905	- Entrance Daybeacon 24	28-55-26.897N 082-41-18.951W				TR on pile.	
28910	- Entrance Daybeacon 25	28-55-19.828N 082-40-43.372W				SG on pile.	
28911	- Daybeacon 1	28-55-13.800N 082-40-24.000W				SG on pile.	Private aid.
28911.2	- Daybeacon 2	28-55-13.200N 082-40-25.200W				TR on pile.	Private aid.
28911.4	- Daybeacon 3	28-55-00.000N 082-39-59.400W				SG on pile.	Private aid.
28911.6	- Daybeacon 4	28-54-55.800N 082-40-24.000W				TR on pile.	Private aid.
28911.8	- Daybeacon 5	28-55-00.000N 082-39-37.800W				SG on pile.	Private aid.
28912	- Daybeacon 6	28-54-58.200N 082-39-39.600W				TR on pile.	Private aid.
28912.2	- Daybeacon 7	28-54-49.800N 082-39-18.000W				SG on pile.	Private aid.
28912.4	- Daybeacon 8	28-54-48.000N 082-39-18.600W				TR on pile.	Private aid.
28912.6	- Daybeacon 9	28-54-48.000N 082-38-55.200W				SG on pile.	Private aid.
28912.8	- Daybeacon 10	28-54-45.600N 082-38-57.000W				TR on pile.	Private aid.
28913	- Daybeacon 11	28-54-35.400N 082-38-37.200W				SG on pile.	Private aid.
28913.2	- Daybeacon 12	28-54-35.400N 082-38-37.200W				TR on pile.	Private aid.
	Salt River						
28915	- Daybeacon 2	28-54-18.000N 082-38-25.000W				TR on pile.	Private aid.
28920	- Daybeacon 3	28-54-17.000N 082-38-24.000W				SG on pile.	Private aid.
28925	- Daybeacon 5	28-54-16.500N 082-38-21.000W				SG on pile.	Private aid.
28930	- Daybeacon 6	28-54-17.000N 082-38-22.000W				TR on pile.	Private aid.
28935	- Daybeacon 7	28-54-18.000N 082-38-20.000W				SG on pile.	Private aid.
28940	- Daybeacon 8	28-54-19.000N 082-38-20.500W				TR on pile.	Private aid.
28945	- Daybeacon 9	28-54-20.000N 082-38-19.000W				SG on pile.	Private aid.
28950	- Daybeacon 10A	28-54-21.000N 082-38-19.750W				TR on pile.	Private aid.
	Crystal River						
28951	- Daybeacon 17	28-54-19.200N 082-37-52.200W				SG on pile.	Private aid.
28951.2	- Daybeacon 18	28-54-17.400N 082-37-51.000W				TR on pile.	Private aid.
28951.4	- Daybeacon 19	28-54-24.600N 082-37-37.800W				SG on pile.	Private aid.
28951.6	- Daybeacon 20	28-54-22.800N 082-37-36.000W				TR on pile.	Private aid.
28951.8	- Daybeacon 21	28-54-20.400N 082-37-18.000W				SG on pile.	Private aid.
28952	- Daybeacon 22	28-54-17.400N 082-37-18.000W				TR on pile.	Private aid.
28952.2	- Daybeacon 23	28-54-23.400N 082-37-03.600W				SG on pile.	Private aid.
28952.4	- Daybeacon 24	28-54-17.400N 082-37-02.400W				TR on pile.	Private aid.
28952.6	- Daybeacon 25	28-54-15.600N 082-36-56.400W				SG on pile.	Private aid.

(1) No.	(2) Name and Location	(3) Position	(4) Characteristic	(5) Height	(6) Range	(7) Structure	(8) Remarks
			FLORIDA - Seventh District				
	ANCLOTE KEYS TO CRYSTAL RIVER (Chart 11409)						
	Crystal River						
28952.8	- Daybeacon 26	28-54-15.600N 082-36-53.400W				TR on pile.	Private aid.
28953	- Daybeacon 27	28-53-57.000N 082-36-43.200W				SG on pile.	Private aid.
28953.2	- Daybeacon 28	28-53-57.000N 082-36-43.800W				TR on pile.	Private aid.
28953.4	- Daybeacon 29	28-53-37.800N 082-36-17.400W				SG on pile.	Private aid.
28953.6	- Daybeacon 30	28-53-36.600N 082-36-20.400W				TR on pile.	Private aid.
28955	Three Sisters Spring Obstruction Daybeacon	28-53-16.926N 082-35-29.363W				NW on pile worded DANGER PILING.	Private aid.
	CRYSTAL RIVER TO HORSESHOE POINT (Chart 11408)						
	Florida Power Corporation Channel *Lights located 20 feet outside of channel limits.*						
28960	- LIGHT 3	28-55-35.021N 082-58-00.020W	Fl G 2.5s			SG on dolphin.	Private aid.
28965	- LIGHT 4	28-55-29.872N 082-58-00.770W	Fl R 4s			TR on pile.	Private aid.
28970	- LIGHT 5	28-55-31.172N 082-57-27.438W	Fl G 4s			SG on pile.	Private aid.
28975	- LIGHT 6	28-55-25.892N 082-57-27.668W	Fl R 4s			TR on pile.	Private aid.
28980	- LIGHT 7	28-55-28.822N 082-56-47.767W	Q G			SG on dolphin.	Private aid.
28985	- LIGHT 8	28-55-23.962N 082-56-47.536W	Fl R 4s			TR on pile.	Private aid.
28990	- LIGHT 9	28-55-39.422N 082-56-03.315W	Fl G 4s			SG on pile.	Private aid.
28995	- LIGHT 10	28-55-36.312N 082-56-02.025W	Fl R 4s			TR on pile.	Private aid.
29000	- LIGHT 12	28-55-50.231N 082-55-19.893W	Fl R 4s			TR on pile.	Private aid.
29005	- LIGHT 13	28-56-07.341N 082-54-39.132W	Fl G 4s			SG on pile.	Private aid.
29010	- LIGHT 14	28-56-04.201N 082-54-37.832W	Fl R 4s			TR on pile.	Private aid.
29015	- LIGHT 16	28-56-18.220N 082-53-55.680W	Fl R 4s			TR on pile.	Private aid.
29020	- LIGHT 17	28-56-30.910N 082-53-28.490W	Fl G 4s			SG on pile.	Private aid.
29025	- LIGHT 18	28-56-32.050N 082-53-14.709W	Q R			TR on dolphin.	Private aid.
29030	- LIGHT 20	28-56-31.210N 082-53-10.219W	Fl R 4s			TR on pile.	Private aid.
29035	- LIGHT 21	28-56-28.360N 082-52-56.628W	Fl G 4s			SG on pile.	Private aid.
29040	- LIGHT 23	28-56-13.351N 082-52-27.317W	Fl G 4s			SG on pile.	Private aid.
29045	- LIGHT 25	28-55-55.612N 082-51-52.155W	Fl G 4s			SG on pile.	Private aid.
29050	- LIGHT 26	28-55-52.782N 082-51-54.135W	Fl R 4s			TR on pile.	Private aid.
29055	- LIGHT 27	28-55-39.763N 082-51-20.724W	Fl G 4s			SG on pile.	Private aid.
29060	- LIGHT 28	28-55-33.843N 082-51-16.483W	Q R			TR on dolphin.	Private aid.
29065	- LIGHT 29	28-55-37.893N 082-51-09.803W	Fl G 4s			SG on pile.	Private aid.
29070	- LIGHT 31	28-55-44.753N 082-50-36.582W	Fl G 4s			SG on pile.	Private aid.
29075	- LIGHT 32	28-55-41.773N 082-50-35.772W	Fl R 4s			TR on pile.	Private aid.
29080	- LIGHT 33	28-55-52.863N 082-49-56.970W	Fl G 4s			SG on pile.	Private aid.

(1) No.	(2) Name and Location	(3) Position	(4) Characteristic	(5) Height	(6) Range	(7) Structure	(8) Remarks
			FLORIDA - Seventh District				
	CRYSTAL RIVER TO HORSESHOE POINT (Chart 11408)						
	Florida Power Corporation Channel						
	Lights located 20 feet outside of channel limits.						
29085	- LIGHT 34	28-55-49.783N 082-49-56.210W	Fl R 4s			TR on pile.	Private aid.
29090	- LIGHT 35	28-56-01.022N 082-49-16.529W	Fl G 4s			SG on pile.	Private aid.
29095	- LIGHT 36	28-55-57.962N 082-49-15.849W	Fl R 4s			TR on pile.	Private aid.
29100	- LIGHT 37	28-56-08.612N 082-48-38.918W	Fl G 4s			SG on pile.	Private aid.
29105	- LIGHT 38	28-56-05.632N 082-48-38.107W	Fl R 4s			TR on pile.	Private aid.
29110	- LIGHT 39	28-56-16.592N 082-47-59.356W	Fl G 4s			SG on pile.	Private aid.
29115	- LIGHT 40	28-56-13.582N 082-47-58.556W	Fl R 4s			TR on pile.	Private aid.
29120	- LIGHT 41	28-56-25.132N 082-47-17.495W	Fl G 4s			SG on pile.	Private aid.
29125	- LIGHT 42	28-56-22.092N 082-47-16.584W	Fl R 4s			TR on pile.	Private aid.
29130	- LIGHT 43	28-56-33.302N 082-46-36.613W	Fl G 4s			SG on pile.	Private aid.
29135	- LIGHT 44	28-56-30.312N 082-46-35.803W	Fl R 4s			TR on pile.	Private aid.
29140	- LIGHT 45	28-56-42.541N 082-45-50.671W	Fl G 4s			SG on pile.	Private aid.
29145	- LIGHT 46	28-56-39.642N 082-45-49.781W	Fl R 4s			TR on pile.	Private aid.
29150	- LIGHT 47	28-56-50.181N 082-45-10.040W	Fl G 4s			SG on pile.	Private aid.
29155	- LIGHT 48	28-56-48.321N 082-45-09.560W	Fl R 4s			TR on pile.	Private aid.
29160	- LIGHT 50	28-56-54.911N 082-44-36.679W	Fl R 4s			TR on pile.	Private aid.
29165	- LIGHT 51	28-57-03.501N 082-44-04.198W	Fl G 4s			SG on pile.	Private aid.
29170	- LIGHT 52	28-57-01.572N 082-44-03.768W	Fl R 4s			TR on pile.	Private aid.
29175	- LIGHT 54	28-57-08.172N 082-43-30.828W	Fl R 4s			TR on pile.	Private aid.
29180	- LIGHT 55	28-57-16.692N 082-42-58.397W	Fl G 4s			SG on pile.	Private aid.
29185	- LIGHT 56	28-57-14.822N 082-42-57.877W	Fl R 4s			TR on pile.	Private aid.
29190	- LIGHT 57	28-57-22.892N 082-42-27.696W	Fl G 4s			SG on pile.	Private aid.
29195	- LIGHT 58	28-57-21.042N 082-42-27.226W	Fl R 4s			TR on pile.	Private aid.
	Cross Florida Greenway						
29200	- LIGHT 19	28-56-49.082N 082-52-39.748W	Fl G 4s	16	5	SG on pile.	
29205	- LIGHT 20	28-56-44.074N 082-52-37.894W	Fl R 6s	16	5	TR on pile.	
29235	- LIGHT 21	28-57-28.894N 082-50-45.934W	Fl G 4s	16	5	SG on pile.	
29240	- LIGHT 22	28-57-25.216N 082-50-44.854W	Fl R 6s	16	5	TR on pile.	
29245	- Daybeacon 23	28-57-42.111N 082-50-08.880W				SG on pile.	
29250	- Daybeacon 24	28-57-38.450N 082-50-06.281W				TR on pile.	
29255	- Daybeacon 25	28-57-52.774N 082-49-37.474W				SG on pile.	
29260	- Daybeacon 26	28-57-48.394N 082-49-35.914W				TR on pile.	

(1) No.	(2) Name and Location	(3) Position	(4) Characteristic	(5) Height	(6) Range	(7) Structure	(8) Remarks
			FLORIDA - Seventh District				
	CRYSTAL RIVER TO HORSESHOE POINT (Chart 11408)						
	Cross Florida Greenway						
29265	- Daybeacon 27	28-58-03.934N 082-49-05.914W				SG on pile.	
29270	- Daybeacon 28	28-57-59.494N 082-49-04.594W				TR on pile.	
29275	- Daybeacon 29	28-58-16.414N 082-48-30.634W				SG on dolphin.	
29280	- Daybeacon 30	28-58-12.357N 082-48-28.749W				TR on pile.	
29285	- Daybeacon 31	28-58-23.674N 082-48-08.194W				SG on pile.	
29290	- Daybeacon 32	28-58-20.935N 082-48-06.008W				TR on pile.	
29295	- Daybeacon 33	28-58-34.229N 082-47-37.623W				SG on pile.	
29300	- Daybeacon 34	28-58-31.243N 082-47-36.145W				TR on pile.	
29305	- Daybeacon 35	28-58-44.621N 082-47-08.130W				SG on pile.	
29310	- Daybeacon 36	28-58-42.252N 082-47-05.722W				TR on pile.	
29315	- Daybeacon 37	28-58-55.654N 082-46-36.094W				SG on pile.	
29320	- Daybeacon 38	28-58-52.491N 082-46-35.921W				TR on pile.	
29325	- Daybeacon 39	28-59-06.384N 082-46-06.717W				SG on dolphin.	
29330	- Daybeacon 40	28-59-02.880N 082-46-06.763W				TR on pile.	
29335	- Daybeacon 41	28-59-16.412N 082-45-37.778W				SG on pile.	
29340	- Daybeacon 42	28-59-13.774N 082-45-36.214W				TR on pile.	
29345	- Daybeacon 43	28-59-26.554N 082-45-09.154W				SG on pile.	
29350	- Daybeacon 44	28-59-23.826N 082-45-07.810W				TR on pile.	
29355	- Daybeacon 45	28-59-37.852N 082-44-36.957W				SG on pile.	
29360	- Daybeacon 46	28-59-34.672N 082-44-36.911W				TR on pile.	
29365	- Daybeacon 48	28-59-45.088N 082-44-07.722W				TR on pile.	
	Withlacoochee River						
29370	- ENTRANCE LIGHT 1	28-58-08.266N 082-49-43.326W	Q G	16	4	SG on pile.	
29375	- ENTRANCE LIGHT 2	28-58-20.977N 082-49-15.291W	Fl R 4s	16	5	TR on pile.	
29380	- Entrance Daybeacon 3	28-58-30.454N 082-49-00.214W				SG on pile.	
29385	- Entrance Daybeacon 3A	28-58-35.207N 082-48-51.715W				SG on pile.	
29390	- Entrance Daybeacon 4	28-58-40.273N 082-48-43.398W				TR on pile.	
29395	- Entrance Daybeacon 5	28-58-41.312N 082-48-43.928W				SG on pile.	
29400	- Entrance Daybeacon 6	28-58-46.735N 082-48-35.443W				TR on pile.	
29405	- Entrance Daybeacon 7	28-58-47.521N 082-48-36.131W				SG on pile.	
29410	- Entrance Daybeacon 8	28-58-52.834N 082-48-27.394W				TR on pile.	
29415	- ENTRANCE LIGHT 9	28-58-53.889N 082-48-28.227W	Q G	16	4	SG on pile.	
29420	- Entrance Shoal Daybeacon	28-58-54.885N 082-48-28.712W				NW on pile worded DANGER SHOAL.	

(1) No.	(2) Name and Location	(3) Position	(4) Characteristic	(5) Height	(6) Range	(7) Structure	(8) Remarks
			FLORIDA - Seventh District				
	CRYSTAL RIVER TO HORSESHOE POINT (Chart 11408)						
	Withlacoochee River						
29425	- Entrance Daybeacon 10	28-58-55.834N 082-48-18.994W				TR on pile.	
29430	- Entrance Daybeacon 11	28-58-59.494N 082-48-12.454W				SG on pile.	
29435	- Entrance Daybeacon 12	28-58-58.355N 082-48-12.032W				TR on pile.	
29440	- Entrance Daybeacon 13	28-59-03.109N 082-48-03.316W				SG on pile.	
29445	- Entrance Daybeacon 14	28-59-02.134N 082-48-02.520W				TR on pile.	
29450	- Entrance Daybeacon 15	28-59-04.544N 082-47-49.187W				SG on pile.	
29455	- Entrance Daybeacon 16	28-59-02.996N 082-47-49.395W				TR on pile.	
29460	- Entrance Daybeacon 17	28-59-04.285N 082-47-40.686W				SG on pile.	
29465	- Entrance Daybeacon 18	28-59-03.006N 082-47-40.613W				TR on pile.	
29470	- ENTRANCE LIGHT 18A	28-59-02.780N 082-47-29.029W	Q R	14	4	TR on pile.	
29475	- Entrance Daybeacon 19	28-59-04.039N 082-47-29.891W				SG on pile.	
29480	- Entrance Daybeacon 20	28-59-05.424N 082-47-22.847W				TR on pile.	
29485	- Entrance Daybeacon 20A	28-59-07.679N 082-47-18.977W				TR on pile.	
29490	- Entrance Daybeacon 21	28-59-07.681N 082-47-21.579W				SG on pile.	
29495	- Entrance Daybeacon 22	28-59-12.665N 082-47-11.423W				TR on pile.	
29500	- Entrance Daybeacon 23	28-59-13.405N 082-47-12.737W				SG on pile.	
29505	- Entrance Daybeacon 23A	28-59-15.218N 082-47-10.114W				SG on pile.	
29510	- Entrance Daybeacon 24	28-59-17.399N 082-47-07.097W				TR on pile.	
29515	- Entrance Daybeacon 25	28-59-25.124N 082-47-01.324W				SG on pile.	
29520	- Entrance Daybeacon 26	28-59-24.671N 082-46-59.934W				TR on pile.	
29525	- Entrance Daybeacon 27	28-59-28.672N 082-46-58.402W				SG on pile.	
29530	- Entrance Daybeacon 28	28-59-28.325N 082-46-57.184W				TR on pile.	
29535	- Entrance Daybeacon 29	28-59-34.651N 082-46-50.451W				SG on pile.	
29540	- Daybeacon 29A Marks rocks.	28-59-39.766N 082-46-41.966W				SG on pile.	
29545	- Entrance Daybeacon 30	28-59-37.174N 082-46-44.014W				TR on pile.	
29550	- Entrance Daybeacon 31	28-59-42.591N 082-46-38.682W				SG on pile.	
29555	- ENTRANCE LIGHT 32	28-59-41.070N 082-46-38.250W	Q R	18	4	TR on pile.	
29560	- Entrance Daybeacon 32A Marks rocks.	28-59-43.294N 082-46-37.654W				TR on pile.	
29565	- Entrance Daybeacon 32B	28-59-45.754N 082-46-36.874W				TR on pile.	
29570	- Entrance Daybeacon 33	28-57-50.122N 082-46-36.931W				SG on pile.	
29575	- Entrance Daybeacon 34	28-59-49.114N 082-46-35.734W				TR on pile.	
29580	- Entrance Daybeacon 34A	28-59-54.226N 082-46-27.467W				TR on pile.	

(1) No.	(2) Name and Location	(3) Position	(4) Characteristic	(5) Height	(6) Range	(7) Structure	(8) Remarks
			FLORIDA - Seventh District				
	CRYSTAL RIVER TO HORSESHOE POINT (Chart 11408)						
	Withlacoochee River						
29585	- Entrance Daybeacon 35	28-59-54.198N 082-46-29.898W				SG on pile.	
29590	- Entrance Daybeacon 36	28-59-58.419N 082-46-20.503W				TR on pile.	
29595	- Entrance Daybeacon 36A	29-00-01.336N 082-46-14.923W				TR on pile.	
29600	- Entrance Daybeacon 37	29-00-02.314N 082-46-15.694W				SG on pile.	
29605	- Daybeacon 38	29-00-02.655N 082-46-09.508W				TR on pile.	
29610	- Daybeacon 38A	29-00-02.329N 082-46-00.127W				TR on pile.	
29615	- Daybeacon 39	29-00-03.334N 082-46-07.714W				SG on pile.	
29620	- Daybeacon 39A	29-00-03.094N 082-45-57.454W				SG on pile.	
29625	- Daybeacon 40	29-00-01.774N 082-45-47.254W				TR on pile.	
29630	- Daybeacon 40A	29-00-03.267N 082-45-22.386W				TR on pile.	
29635	- Daybeacon 42	29-00-08.808N 082-45-13.109W				TR on pile.	
29640	- Daybeacon 43	29-00-19.054N 082-44-51.094W				SG on pile.	
29645	- Daybeacon 44	29-00-21.532N 082-44-47.375W				TR on pile.	
29650	Withlachoochee River Daybeacon 46	29-00-27.874N 082-44-36.034W				TR on pile.	
	Waccasassa Bay and River						
29655	- Daybeacon 2	29-05-27.420N 082-51-12.420W					Private aid.
29660	- Daybeacon 3	29-06-44.640N 082-50-48.180W					Private aid.
29665	- Daybeacon 5	29-06-59.940N 082-50-44.460W					Private aid.
29670	- Daybeacon 7	29-07-14.400N 082-50-32.100W					Private aid.
29675	- Daybeacon 9	29-07-32.040N 082-50-19.020W					Private aid.
29680	- Daybeacon 11	29-07-51.540N 082-50-03.600W					Private aid.
29685	- Daybeacon 13	29-08-03.360N 082-49-52.560W					Private aid.
29690	- Daybeacon 15	29-08-15.780N 082-49-44.280W					Private aid.
29695	- Daybeacon 17	29-08-25.860N 082-49-38.280W					Private aid.
29700	- Daybeacon 19	29-08-36.480N 082-49-33.060W					Private aid.
29705	- Daybeacon 21	29-08-54.000N 082-49-20.940W					Private aid.
29710	- Daybeacon 23	29-08-32.000N 082-49-38.000W					Private aid.
29715	- Daybeacon 24	29-09-20.760N 082-49-13.020W					Private aid.
29720	- Daybeacon 25	29-09-33.360N 082-49-57.780W					Private aid.
29725	- Daybeacon 27	29-09-36.120N 082-48-51.120W					Private aid.
29730	- Daybeacon 28	29-09-44.340N 082-48-40.680W					Private aid.
29735	- Daybeacon 30	29-10-03.000N 082-48-16.000W					Private aid.
29740	- Daybeacon 32	29-09-50.000N 082-48-25.000W					Private aid.

(1) No.	(2) Name and Location	(3) Position	(4) Characteristic	(5) Height	(6) Range	(7) Structure	(8) Remarks
			FLORIDA - Seventh District				
	CRYSTAL RIVER TO HORSESHOE POINT (Chart 11408)						
	Waccasassa Bay and River						
29745	- Daybeacon 33	29-10-03.540N 082-48-16.260W					Private aid.
29750	- Daybeacon 34	29-10-25.740N 082-47-48.300W					Private aid.
	Cedar Keys Main Channel						
29755 1620	- LIGHT 1	29-04-00.341N 083-04-33.025W	Fl G 4s	16	5	SG on pile.	
29760	- Daybeacon 3	29-04-26.992N 083-04-24.040W				SG on pile.	
29760.5	- Daybeacon 4	29-04-30.379N 083-04-01.310W				TR on pile.	
29765	- LIGHT 7	29-05-01.232N 083-03-56.034W	Fl G 4s	15	5	SG on pile.	
29770	- Daybeacon 8	29-05-13.423N 083-03-31.187W				TR on pile.	
29775	- LIGHT 9	29-05-30.259N 083-03-32.303W	Fl G 4s	16	4	SG on pile.	
29780	- Daybeacon 10	29-05-45.919N 083-03-23.164W				TR on pile.	
29785	- Daybeacon 12	29-06-05.579N 083-03-25.310W				TR on pile.	
29790	- LIGHT 14	29-06-15.137N 083-03-21.231W	Fl R 2.5s	16	5	TR on pile.	
29795	- Daybeacon 16	29-06-24.137N 083-03-06.531W				TR on pile.	
29800	- LIGHT 18	29-06-34.636N 083-02-48.293W	Fl R 4s	16	3	TR on pile.	
29805	- Daybeacon 19	29-06-42.737N 083-02-42.411W				SG on pile.	
29810	- LIGHT 21	29-06-50.837N 083-02-25.131W	Q G	16	4	SG on pile.	
29815	- Daybeacon 22	29-06-53.776N 083-02-17.329W				TR on pile.	
29820	- LIGHT 23	29-07-00.377N 083-02-19.371W	Fl G 4s	15	5	SG on pile.	
29825	- Daybeacon 24	29-07-10.508N 083-02-16.953W				TR on pile.	
29830	- Daybeacon 25	29-07-10.217N 083-02-20.571W				SG on pile.	
29835	- Daybeacon 26	29-07-22.997N 083-02-19.851W				TR on pile.	
29840	- LIGHT 27	29-07-22.637N 083-02-23.091W	Q G	17	4	SG on pile.	
29845	- Daybeacon 28	29-07-24.917N 083-02-24.531W				TR on pile.	
29850	- LIGHT 30	29-07-19.133N 083-02-40.483W	Q R	16	4	TR on pile.	
29855	- Daybeacon 31	29-07-33.257N 083-02-30.351W				SG on pile.	
29860	- Daybeacon 32	29-07-31.799N 083-02-28.308W				TR on pile.	
29865	- Daybeacon 34	29-07-44.057N 083-02-16.611W				TR on pile.	
29870	- Daybeacon 36	29-07-50.675N 083-02-02.196W				TR on pile.	
	Cedar Key Marina Channel						
29875	- Daybeacon 1	29-08-01.383N 083-01-54.035W				SG on pile.	Private aid.
29880	- Daybeacon 2	29-08-01.183N 083-01-53.335W				TR on pile.	Private aid.
29885	- Daybeacon 3	29-08-03.583N 083-01-53.235W				SG on pile.	Private aid.
29890	- Daybeacon 4	29-08-03.283N 083-01-52.635W				TR on pile.	Private aid.

(1) No.	(2) Name and Location	(3) Position	(4) Characteristic	(5) Height	(6) Range	(7) Structure	(8) Remarks
			FLORIDA - Seventh District				
	CRYSTAL RIVER TO HORSESHOE POINT (Chart 11408)						
	Cedar Keys Main Channel						
	Cedar Keys South Bar Channel						
29895	- LIGHT 2 Near south bar shoal.	29-07-13.517N 082-58-50.511W	Fl R 4s	16	5	TR on pile.	
29900	- Daybeacon 4	29-07-23.417N 082-59-22.671W				TR on pile.	
29905	- Daybeacon 5	29-07-58.697N 083-00-43.071W				SG on pile.	
29910	- Daybeacon 7	29-08-03.377N 083-00-47.391W				SG on pile.	
29915	- Daybeacon 8	29-07-59.957N 083-01-29.691W				TR on pile.	
	Cedar Keys Northwest Channel						
29920 1625	- APPROACH LIGHT 2	29-08-28.944N 083-07-51.189W	Fl R 2.5s	16	5	TR on pile.	
29925	- LIGHT 3	29-08-28.024N 083-06-11.475W	Fl G 4s	16	5	SG on dolphin.	
29930	- Daybeacon 4	29-08-16.769N 083-05-25.055W				TR on pile.	
29935	- LIGHT 6	29-08-12.677N 083-05-04.814W	Fl R 4s	16	5	TR on dolphin.	
29940	- Daybeacon 8	29-08-16.474N 083-04-28.594W				TR on pile.	
29945	- LIGHT 9	29-08-20.854N 083-04-18.754W	Fl G 4s	16	5	SG on dolphin.	
29950	- Daybeacon 10	29-08-04.474N 083-03-51.754W				TR on pile.	
29955	- LIGHT 11	29-08-07.397N 083-03-48.471W	Fl G 4s	16	5	SG on dolphin.	
29960	- Daybeacon 13	29-07-48.137N 083-03-39.711W				SG on pile.	
29965	- Daybeacon 14	29-07-36.017N 083-03-40.671W				TR on pile.	
29970	- Daybeacon 15	29-07-21.377N 083-03-36.231W				SG on pile.	
29975	- LIGHT 16	29-07-14.897N 083-03-34.131W	Fl R 4s	16	5	TR on dolphin.	
29980	- Daybeacon 17	29-07-16.157N 083-03-24.951W				SG on pile.	
29985	- Daybeacon 17A	29-07-10.037N 083-03-14.991W				SG on pile.	
29990	- LIGHT 18	29-07-08.297N 083-03-15.231W	Fl R 4s	16	5	TR on pile.	
29995	- LIGHT 19	29-07-08.057N 083-03-06.291W	Fl G 4s	16	5	SG on pile.	
30000	- Daybeacon 20	29-07-06.617N 083-03-06.711W				TR on pile.	
30005	- Daybeacon 21	29-07-09.497N 083-02-59.571W				SG on pile.	
30010	Cedar Key Northwest Channel Daybeacon 22	29-07-08.117N 083-02-58.731W				TR on pile.	
	Suwannee Sound South Entrance						
30015	- Daybeacon 2	29-09-17.100N 083-06-13.500W				TR on pile.	
30020	- Daybeacon 3	29-09-50.494N 083-06-09.934W				SG on pile.	
30025	- Daybeacon 5	29-10-27.934N 083-06-01.474W				SG on pile.	
30030	- Daybeacon 7	29-10-36.246N 083-05-55.614W				SG on pile.	
30035	- Daybeacon 9	29-10-50.640N 083-05-42.180W				SG on pile.	
30040	- Daybeacon 11	29-11-02.940N 083-05-16.440W				SG on pile.	
30045	- Daybeacon 13	29-11-08.846N 083-05-01.715W				SG on pile.	

(1) No.	(2) Name and Location	(3) Position	(4) Characteristic	(5) Height	(6) Range	(7) Structure	(8) Remarks
			FLORIDA - Seventh District				
	CRYSTAL RIVER TO HORSESHOE POINT (Chart 11408)						
	Suwannee Sound South Entrance						
30050	- Daybeacon 15	29-11-12.180N 083-04-53.160W				SG on pile.	
	Derrick Key Gap Channel						
30055	- Daybeacon 2	29-11-29.494N 083-04-50.794W				TR on pile.	
30060	- Daybeacon 3	29-11-35.914N 083-04-50.854W				SG on pile.	
30065	- Daybeacon 5	29-11-51.023N 083-04-57.846W				SG on pile.	
30070	- Daybeacon 7	29-11-52.414N 083-05-02.434W				SG on pile.	
30075	- Daybeacon 8	29-11-53.374N 083-05-15.214W				TR on pile.	
30080	- Daybeacon 10	29-12-00.394N 083-05-30.514W				TR on pile.	
	Lone Cabbage Reef						
30083	- Obstruction Daybeacon A	29-15-42.987N 083-06-46.186W				NW on pile worded DANGER.	Private aid.
30083.1	- Obstruction Daybeacon B	29-15-40.680N 083-06-43.200W				NW on pile worded DANGER.	Private aid.
30083.2	- Obstruction Daybeacon C	29-15-30.240N 083-06-25.880W				NW on pile worded DANGER.	Private aid.
30083.3	- Obstruction Daybeacon D	29-15-24.840N 083-06-25.920W				NW on pile worded DANGER.	Private aid.
	Suwannee River - Alligator Pass						
30085	SUWANNEE RIVER ALLIGATOR PASS LIGHT 2	29-14-20.940N 083-11-28.260W	Fl R 2.5s			TR on dolphin.	Private aid.
30090	Suwannee River Alligator Pass Daybeacon 4	29-15-12.480N 083-10-28.680W				TR on pile.	Private aid.
30095	Suwannee River Alligator Pass Daybeacon 5	29-15-21.000N 083-10-17.700W				SG on pile.	Private aid.
30100	Suwannee River Alligator Pass Daybeacon 7	29-15-49.020N 083-10-05.280W				SG on pile.	Private aid.
30105	Suwannee River Alligator Pass Daybeacon 8	29-15-54.960N 083-10-05.280W				TR on pile.	Private aid.
30110	Suwannee River Alligator Pass Daybeacon 9	29-16-02.940N 083-10-07.080W				SG on pile.	Private aid.
30115	Suwannee River Alligator Pass Daybeacon 11	29-16-19.200N 083-10-03.180W				SG on pile.	Private aid.
30120	Suwannee River Alligator Pass Daybeacon 13	29-16-29.280N 083-10-03.180W				SG on pile.	Private aid.
30125	Suwannee River Alligator Pass Daybeacon 14	29-16-39.720N 083-10-04.440W				TR on pile.	Private aid.
30130	Suwannee River Alligator Pass Daybeacon 15	29-16-50.220N 083-09-56.460W				SG on pile.	Private aid.
30135	Suwannee River Alligator Pass Daybeacon 17	29-17-01.020N 083-09-52.680W				SG on pile.	Private aid.
30140	Suwannee River Alligator Pass Daybeacon 19	29-17-11.760N 083-09-58.320W				SG on pile.	Private aid.
30145	Suwannee River Alligator Pass Daybeacon 21	29-17-16.200N 083-09-57.540W				SG on pile.	Private aid.
30150	Suwannee River Alligator Pass Daybeacon 23	29-17-33.180N 083-09-46.140W				SG on pile.	Private aid.
30155	Suwannee River Alligator Pass Daybeacon 25	29-17-43.320N 083-09-35.640W				SG on pile.	Private aid.
30160	Suwannee River Alligator Pass Daybeacon 27	29-18-15.480N 083-09-16.200W				SG on pile.	Private aid.
30165	Suwannee River Alligator Pass Daybeacon 29	29-18-26.400N 083-08-52.260W				SG on pile.	Private aid.
	Suwannee River - McGriff Pass						
30170	Suwannee River McGriff Pass Daybeacon 1	29-18-34.800N 083-12-00.060W				SG on pile.	Private aid.
30175	Suwannee River Mcgriff Pass Daybeacon 2	29-18-33.120N 083-12-00.000W				TR on pile.	Private aid.

(1) No.	(2) Name and Location	(3) Position	(4) Characteristic	(5) Height	(6) Range	(7) Structure	(8) Remarks
			FLORIDA - Seventh District				
	CRYSTAL RIVER TO HORSESHOE POINT (Chart 11408)						
	Suwannee River - McGriff Pass						
30180	Suwannee River Mcgriff Pass Daybeacon 3	29-18-32.000N 083-11-52.200W				SG on pile.	Private aid.
30185	Suwannee River Mcgriff Pass Daybeacon 5	29-18-29.400N 083-11-42.060W				SG on pile.	Private aid.
30190	Suwannee River Mcgriff Pass Daybeacon 5A	29-18-26.820N 083-11-30.060W				SG on pile.	Private aid.
30195	Suwannee River Mcgriff Pass Daybeacon 6	29-18-24.540N 083-11-19.200W				TR on pile.	Private aid.
30200	Suwannee River Mcgriff Pass Daybeacon 7	29-18-22.537N 083-11-07.569W				SG on pile.	Private aid.
30205	Suwannee River Mcgriff Pass Daybeacon 8	29-18-19.740N 083-10-55.800W				TR on pile.	Private aid.
30210	Suwannee River Mcgriff Pass Daybeacon 9	29-18-18.780N 083-10-46.320W				SG on pile.	Private aid.
30215	Suwannee River Mcgriff Pass Daybeacon 10	29-18-17.700N 083-10-37.980W				TR on pile.	Private aid.
30220	Suwannee River Mcgriff Pass Daybeacon 11	29-18-14.520N 083-10-27.600W				SG on pile.	Private aid.
30225	Suwannee River Mcgriff Pass Daybeacon 12	29-18-14.400N 083-10-30.360W				TR on pile.	Private aid.
30230	Suwannee River Mcgriff Pass Daybeacon 15	29-18-12.660N 083-10-19.980W				SG on pile.	Private aid.
30233	Suwannee River Mcgriff Pass Daybeacon 20	29-18-28.440N 083-09-58.140W				TR on pile.	Private aid.
30240	Suwannee River Mcgriff Pass Daybeacon 24	29-18-26.400N 083-09-42.660W				TR on pile.	Private aid.
30245	Suwannee River Mcgriff Pass Daybeacon 28	29-18-32.348N 083-09-24.761W				TR on pile.	Private aid.
30250	Suwannee River Mcgriff Pass Daybeacon 29	29-18-32.790N 083-09-16.980W				SG on pile.	Private aid.
30255	Suwannee River Mcgriff Pass Daybeacon 30	29-18-34.020N 083-08-58.140W				TR on pile.	Private aid.
30260	Suwannee River Mcgriff Pass Daybeacon 31	29-18-35.160N 083-08-58.380W				SG on pile.	Private aid.
	Salt Creek						
30270	- Daybeacon 1	29-18-33.660N 083-09-53.340W				SG on pile.	Private aid.
30271	- Daybeacon 2	29-18-33.960N 083-09-52.080W				TR on pile.	Private aid.
30275	- Daybeacon 4	29-18-39.540N 083-09-51.660W				TR on pile.	Private aid.
30280	- Daybeacon 5	29-18-48.840N 083-09-50.460W				SG on pile.	Private aid.
30285	- Daybeacon 7	29-18-53.040N 083-09-49.200W				SG on pile.	Private aid.
30290	- Daybeacon 9	29-18-59.700N 083-09-52.800W				SG on pile.	Private aid.
30295	- Daybeacon 10	29-19-01.800N 083-09-56.820W				TR on pile.	Private aid.
30300	- Daybeacon 12	29-19-08.400N 083-10-02.160W				TR on pile.	Private aid.
30305	- Daybeacon 15	29-19-10.800N 083-09-59.100W				SG on pile.	Private aid.
30310	- Daybeacon 16	29-19-10.380N 083-09-58.560W				TR on pile.	Private aid.
30315	- Daybeacon 17	29-19-12.780N 083-09-56.280W				SG on pile.	Private aid.
30320	- Daybeacon 18	29-19-16.380N 083-09-52.080W				TR on pile.	Private aid.
30325	- Daybeacon 20	29-19-23.340N 083-09-44.940W				TR on pile.	Private aid.
30330	- Daybeacon 21	29-19-33.000N 083-09-33.060W				SG on pile.	Private aid.
30335	- Daybeacon 22	29-19-34.680N 083-09-28.620W				TR on pile.	Private aid.

(1) No.	(2) Name and Location	(3) Position	(4) Characteristic	(5) Height	(6) Range	(7) Structure	(8) Remarks
			FLORIDA - Seventh District				
	CRYSTAL RIVER TO HORSESHOE POINT (Chart 11408)						
	Salt Creek						
30340	- Daybeacon 24	29-19-38.880N 083-09-21.420W				TR on pile.	Private aid.
30345	- Daybeacon 26	29-19-42.180N 083-09-14.820W				TR on pile.	Private aid.
30350	- Daybeacon 28	29-19-42.000N 083-09-10.020W				TR on pile.	Private aid.
30355	- Daybeacon 29	29-19-41.940N 083-09-05.220W				SG on pile.	Private aid.
	HORSESHOE POINT TO ROCK ISLAND (Chart 11407)						
	Horseshoe Beach						
30360 1645	- APPROACH LIGHT 2	29-23-16.188N 083-20-24.430W	Fl R 4s	16	5	TR on pile.	
30365	- Approach Daybeacon 4	29-23-39.634N 083-19-45.159W				TR on pile.	
30370	- Approach Daybeacon 5	29-23-52.069N 083-19-27.145W				SG on pile.	
30375	- APPROACH LIGHT 7	29-24-10.993N 083-18-54.171W	Fl G 4s	16	5	SG on dolphin.	
30380	- APPROACH LIGHT 9	29-24-35.340N 083-18-26.820W	Fl G 4s	16	5	SG on dolphin.	
30385	- CHANNEL LIGHT 10	29-24-58.441N 083-18-19.553W	Fl R 4s	16	5	TR on dolphin.	
30390	- Channel Daybeacon 11	29-24-58.620N 083-18-20.760W				SG on pile.	
30395	- Channel Daybeacon 12	29-25-21.017N 083-18-03.831W				TR on pile.	
30400	- Channel Daybeacon 13	29-25-21.180N 083-18-05.160W				SG on pile.	
30405	- Channel Daybeacon 13A	29-25-30.360N 083-17-58.380W				SG on pile.	
30410	- Channel Daybeacon 14	29-25-44.100N 083-17-47.819W				TR on pile.	
30415	- Channel Daybeacon 16	29-25-55.860N 083-17-39.780W				TR on pile.	
30420	- Channel Daybeacon 15	29-25-44.640N 083-17-48.660W				SG on pile.	
30425	- CHANNEL LIGHT 16A	29-26-07.110N 083-17-31.711W	Fl R 4s	16	5	TR on dolphin.	
30430	- Channel Daybeacon 17	29-26-07.643N 083-17-32.614W				SG on dolphin.	
30435	- Channel Daybeacon 18	29-26-10.680N 083-17-28.381W				TR on pile.	
30440	- Channel Daybeacon 19	29-26-11.207N 083-17-32.996W				SG on pile.	
30445	- Channel Daybeacon 21	29-26-12.066N 083-17-34.450W				SG on pile.	
30450	- Channel Daybeacon 23	29-26-11.850N 083-17-38.466W				SG on pile.	
	Steinhatchee River						
30455 1660	- LIGHT 1	29-39-23.254N 083-27-22.594W	Fl G 4s	30	5	SG on dolphin.	
30460	- Daybeacon 3	29-39-27.394N 083-27-04.594W				SG on pile.	
30465	- LIGHT 5	29-39-30.780N 083-26-49.836W	Fl G 6s	16	5	SG on pile.	
30470	- Daybeacon 7	29-39-34.588N 083-26-33.418W					SG on pile.
30475	- Daybeacon 8	29-39-36.450N 083-26-20.286W				TR on pile.	
30480	- LIGHT 9	29-39-38.381N 083-26-17.878W	Fl G 2.5s	16	5	SG on pile.	
30485	- Daybeacon 11	29-39-42.129N 083-26-01.109W				SG on pile.	

(1) No.	(2) Name and Location	(3) Position	(4) Characteristic	(5) Height	(6) Range	(7) Structure	(8) Remarks
			FLORIDA - Seventh District				
	HORSESHOE POINT TO ROCK ISLAND (Chart 11407)						
	Steinhatchee River						
30490	- Daybeacon 13	29-39-46.061N 083-25-44.737W				SG on pile.	
30490.5	- Daybeacon 14	29-39-45.040N 083-25-44.123W				TR on pile.	
30495	- Daybeacon 15	29-39-50.081N 083-25-27.961W				SG on pile.	
30500	- Daybeacon 16	29-39-50.942N 083-25-19.833W				TR on pile.	
30505	- LIGHT 17	29-39-54.260N 083-25-11.032W	Fl G 4s	16	5	SG on pile.	
30510	- Daybeacon 19	29-39-57.270N 083-24-58.571W				SG on pile.	
30515	- Daybeacon 20	29-39-56.417N 083-24-57.976W				TR on pile.	
30520	- Daybeacon 21	29-40-01.276N 083-24-42.939W				SG on pile.	
30525.5	- LIGHT 22	29-40-00.045N 083-24-41.783W	Q R	16	4	TR on pile.	
30530	- Daybeacon 23	29-40-02.736N 083-24-39.384W				SG on pile.	
30540	- Daybeacon 25	29-40-06.358N 083-24-34.817W				SG on pile.	
30545	- Daybeacon 26	29-40-07.433N 083-24-31.488W				TR on pile.	
30545.5	- Daybeacon 27	29-40-10.545N 083-24-28.356W				SG on pile.	
30550	- Daybeacon 28	29-40-14.868N 083-24-20.325W				TR on pile.	
30550.5	- LIGHT 29	29-40-15.543N 083-24-20.799W	Q G	16	4	SG on pile.	
30555	- Daybeacon 30	29-40-15.534N 083-24-16.039W				TR on pile.	
30560	- Daybeacon 31	29-40-16.636N 083-24-14.359W				SG on pile.	
30560.5	- LIGHT 32	29-40-16.535N 083-24-08.470W	Q R	16	4	TR on pile.	
30565	- Daybeacon 33	29-40-17.875N 083-24-08.515W				SG on pile.	
30570	- Daybeacon 34	29-40-22.662N 083-24-03.000W				TR on pile.	
30570.5	- LIGHT 35	29-40-25.270N 083-24-01.088W	Fl G 2.5s	16	5	SG on pile.	
30575	- Daybeacon 36	29-40-24.165N 083-23-58.585W				TR on pile.	
30580	- Daybeacon 38	29-40-23.045N 083-23-53.773W				TR on pile.	
30580.1	- Daybeacon 40	29-40-20.418N 083-23-47.700W				TR on pile.	
30580.2	- Buoy 41	29-40-16.865N 083-23-39.450W				Green can.	
30580.3	- LIGHT 42	29-40-15.268N 083-23-39.564W	Q R	16	4	TR on pile.	
30580.5	- Daybeacon 45	29-40-15.738N 083-23-28.900W				SG on pile.	
30580.6	- Daybeacon 46	29-40-14.208N 083-23-22.907W				TR on pile.	
30580.7	- Shoal Daybeacon	29-40-15.312N 083-23-24.462W				NW on pile.	
30580.8	- LIGHT 47	29-40-14.033N 083-23-19.189W	Q G	16	4	SG on pile.	
30580.9	- Daybeacon 48	29-40-07.287N 083-23-13.341W				TR on pile.	
30581	- Daybeacon 50	29-40-06.834N 083-22-45.661W				TR on pile.	

(1) No.	(2) Name and Location	(3) Position	(4) Characteristic	(5) Height	(6) Range	(7) Structure	(8) Remarks
			FLORIDA - Seventh District				
	HORSESHOE POINT TO ROCK ISLAND (Chart 11407)						
	Steinhatchee River						
30585	Big Grassy Island Bird Rack Obstruction Daybeacon	29-43-09.000N 083-34-22.500W				NW on platform worded DANGER OBSTRUCTION.	Private aid.
30590	Fish Creek Bird Rack Obstruction Daybeacon	29-47-10.000N 083-37-15.000W				NW on platform worded DANGER OBSTRUCTION.	Private aid.
	Keaton Beach						
30600	- Daybeacon 2	29-48-51.404N 083-37-21.312W				TR on pile.	
30605	- Daybeacon 3	29-48-53.734N 083-36-58.654W				SG on pile.	
30610	- Daybeacon 4	29-48-55.376N 083-36-44.598W				TR on pile.	
30615	- Daybeacon 4A	29-48-56.521N 083-36-36.846W				TR on pile.	
30620	- LIGHT 5	29-48-57.274N 083-36-35.614W	Fl G 4s	16	5	SG on pile.	
30625	- Daybeacon 6	29-48-54.874N 083-36-19.834W				TR on pile.	
30630	- LIGHT 8	29-48-52.414N 083-36-01.774W	Fl R 2.5s	16	5	TR on pile.	
30635	- Daybeacon 10	29-48-52.474N 083-35-49.834W				TR on pile.	
30640	- LIGHT 11	29-48-53.172N 083-35-48.872W	Q G	16	4	SG on pile.	
30645	- Daybeacon 12	29-48-52.114N 083-35-48.094W				TR on pile.	
30650	- Daybeacon 13	29-48-50.974N 083-35-44.014W				SG on pile.	
30655.1	- *Lighted Buoy 14*	29-48-50.232N 083-35-43.476W	Q R		4	Red.	
30660	- Daybeacon 15	29-48-50.592N 083-35-42.338W				SG on pile.	
30665	- LIGHT 16	29-48-53.014N 083-35-35.914W	Fl R 4s	16	5	TR on pile.	
30670	- Daybeacon 17	29-48-54.214N 083-35-36.274W				SG on pile.	
30675	- Daybeacon 18	29-48-59.314N 083-35-32.614W				TR on pile.	
30680	- LIGHT 19	29-49-02.734N 083-35-31.242W	Fl G 2.5s	16	5	SG on pile.	
30685	- Daybeacon 20	29-49-01.894N 083-35-30.214W				TR on pile.	
30687	- Canal West Obstruction Buoy	29-49-07.380N 083-35-35.280W				Orange and white bands with orange diamond; can.	Private aid.
30688	- Canal E Obstruction Buoy	29-49-05.460N 083-35-34.920W				Orange and white bands with orange diamond; can.	Private aid.
	Cedar Island						
30700	Dekle Beach Bird Rack Obstruction Daybeacon	29-49-48.000N 083-38-30.000W				NW on platform worded DANGER OBSTRUCTION.	Private aid.
30705	SPRING WARRIOR CREEK APPROACH LIGHT SW	29-55-21.000N 083-41-12.000W	Q W	15		NR on dolphin.	Private aid.
30710	FENHOLOWAY RIVER APPROACH LIGHT FR	29-58-34.766N 083-47-17.552W	Q W			NR on dolphin.	Private aid.
			WEST INDIES (Puerto Rico) - Seventh District				
	WEST COAST OF PUERTO RICO (Chart 25671)						
30715	**Punta Borinquen Light**	18-29-49.835N 067-08-55.565W	Fl (2)W 15s 0.5s fl 10s ec. 0.5s fl 4s ec.	292	14	Gray cylindrical tower. 292	

(1) No.	(2) Name and Location	(3) Position	(4) Characteristic	(5) Height	(6) Range	(7) Structure	(8) Remarks
			WEST INDIES (Puerto Rico) - Seventh District				
	PUNTA PENON TO PUNTA TALEGA (Chart 25668)						
30720	**Arecibo Light**	18-28-55.076N 066-41-55.335W	Fl W 5s	120	11	White hexagonal tower attached to square flat roofed dwelling. 120	
	Puerto Arecibo						
30725	- Buoy 1	18-28-47.735N 066-42-17.906W				Green can.	
30730	- Buoy 2	18-28-42.635N 066-42-23.066W				Red nun.	
30733	- Buoy 4	18-28-40.629N 066-42-15.604W				Red nun.	
30734	- Buoy 6	18-28-44.209N 066-42-09.710W				Red nun.	
	BAHIA DE SAN JUAN (Chart 25670)						
	Bahia De San Juan						
30735	**Puerto San Juan Light**	18-28-15.575N 066-07-24.969W	Fl (3)W 40s	169	11	Buff colored square tower, octagonal base, on Morro Castle. 169	Obscured from 281° to 061°.
30736.3	- *FAD Lighted Buoy D*	18-32-15.800N 066-03-39.000W	Q Y			Yellow.	Private aid.
30736.4	- *FAD Lighted Buoy E*	18-34-44.900N 066-12-00.600W	Fl Y 2.5s			Yellow.	Private aid.
30736.5	- *FAD Lighted Buoy F*	18-35-23.200N 066-17-12.500W	Fl Y 6s			Yellow.	Private aid.
30736.6	- *FAD Lighted Buoy G*	18-34-54.000N 066-21-36.000W	Q Y			Yellow.	Private aid.
30737	*University of Puerto Rico Data Lighted Buoy B*	18-28-28.200N 066-05-57.000W	Fl Y 4s			Yellow.	Private aid.
30745	- RANGE FRONT LIGHT	18-27-25.516N 066-07-42.426W	Iso R 2s	27		On skeleton tower on piles.	AIS: MMSI 993672172 Visible 1.5° each side of range line. Lighted throughout 24 hours.
30745.5	- RANGE FRONT PASSING LIGHT	18-27-25.489N 066-07-42.440W	Fl W 6s		5	On same structure as Bahia De San Juan Range Front Light.	Visible all around.
30750	- RANGE REAR LIGHT 240 yards, 181º from front light.	18-27-18.378N 066-07-42.554W	Oc R 4s	48		On skeleton tower on piles.	AIS: MMSI 993672173 Visible 1.5° each side of rangeline. Lighted throughout 24 hours.
30760	- *Lighted Buoy 2*	18-28-19.798N 066-07-46.325W	Fl R 4s		5	Red.	AIS: MMSI 993672167
30765	- *Lighted Buoy 3*	18-28-17.826N 066-07-36.446W	Fl G 4s		5	Green.	AIS: MMSI 993672168
30770	- *Lighted Buoy 4*	18-28-09.893N 066-07-45.784W	Fl R 2.5s		5	Red.	
30775	- *Lighted Buoy 5*	18-28-10.349N 066-07-37.665W	Fl G 2.5s		5	Green.	
30780	- *Lighted Buoy 6*	18-28-02.206N 066-07-44.945W	Q R		4	Red.	
30790	- *Lighted Buoy 7*	18-27-59.981N 066-07-33.272W	Q G		3	Green.	AIS: MMSI 993672169
30795	- *Lighted Buoy 8*	18-27-49.703N 066-07-38.134W	Fl R 2.5s		5	Red.	AIS: MMSI 993672170
30795.1	- *Lighted Buoy 9*	18-27-50.232N 066-07-26.344W	Fl G 2.5s		5	Green.	
30800	- *Lighted Buoy 10*	18-27-32.608N 066-07-18.353W	Fl R 4s		5	Red.	
30805	- *Lighted Buoy 11*	18-27-30.096N 066-07-01.644W	Q G		4	Green.	
30810	- *Lighted Buoy 13*	18-27-11.484N 066-06-35.998W	Fl G 4s		5	Green.	AIS: MMSI 993672171

(1) No.	(2) Name and Location	(3) Position	(4) Characteristic	(5) Height	(6) Range	(7) Structure	(8) Remarks
	WEST INDIES (Puerto Rico) - Seventh District						
	BAHIA DE SAN JUAN (Chart 25670)						
	Bahia De San Juan						
30815	*San Juan Harbor Anchorage F Lighted Buoy A*	18-27-00.813N 066-06-58.974W	Fl Y 2.5s		4	Yellow.	
30820	- *Lighted Buoy 14*	18-27-00.345N 066-06-42.338W	Q R		4	Red.	
30825	TMT OUTER DOLPHIN OBSTRUCTION LIGHT	18-27-03.804N 066-06-11.598W	Q W			On mooring dolphin.	Private aid.
30830	TMT MIDDLE DOLPHIN OBSTRUCTION LIGHT	18-27-03.804N 066-06-11.598W	Q W			On mooring dolphin.	Private aid.
30835	San Juan Harbor Anchorage E Buoy A	18-27-14.171N 066-06-23.891W				Yellow can.	
	Army Terminal Channel						
30845	- *Lighted Buoy A*	18-26-55.167N 066-06-25.498W	Fl (2+1)G 6s		5	Green and red bands.	
30850	- *Lighted Buoy 2*	18-26-49.926N 066-06-35.307W	Fl R 2.5s		5	Red.	AIS: MMSI 993672162
30855	- *Lighted Buoy 3*	18-26-49.878N 066-06-31.108W	Fl G 4s		3	Green.	AIS: MMSI 993672163
30860	- *Lighted Buoy 4*	18-26-30.526N 066-06-34.188W	Fl R 4s		5	Red nun.	
30862	ARMY TERMINAL NORTHEAST LIGHT	18-25-46.800N 066-06-29.700W	Fl W 4s			On pier.	Private aid.
30863	ARMY TERMINAL NORTHWEST LIGHT	18-25-46.800N 066-06-29.700W	Fl W 4s			On pier.	Private aid.
30865	- RANGE FRONT LIGHT	18-25-39.887N 066-06-28.255W	Q R	35		KRW on tower.	AIS: MMSI 993672164 Visible 1.5° each side of rangeline.
30870	- RANGE REAR LIGHT 380 yards, 176.4° from front light.	18-25-28.608N 066-06-27.517W	Oc R 4s	59		KRW on tower.	AIS: MMSI 993672165 Visible 1.5° each side of rangeline.
30875	- *Lighted Buoy 5*	18-26-27.456N 066-06-28.808W	Fl G 6s		5	Green.	
30880	- *Lighted Buoy 6*	18-26-14.009N 066-06-33.166W	Fl R 2.5s		5	Red.	
30885	- *Lighted Buoy 7*	18-26-06.145N 066-06-27.859W	Fl G 4s		5	Green.	
30890	- *Turning Basin Lighted Buoy 9*	18-25-56.875N 066-06-19.070W	Fl G 2.5s		5	Green.	AIS: MMSI 993672166
	Puerto Nuevo Channel						
30895	- *Lighted Buoy 1*	18-25-56.055N 066-06-08.638W	Fl G 4s		5	Green.	AIS: MMSI 993672178
30900	- RANGE FRONT LIGHT	18-26-28.019N 066-05-10.378W	Q R	47		KRW on tower on piles.	AIS: MMSI 993672179 Visible 2° each side of rangeline.
30905	- RANGE REAR LIGHT 616 yards, 058.4° from front light.	18-26-37.623N 066-04-54.024W	Oc R 4s	79		KRW on tower.	AIS: MMSI 993672180 Visible 2° each side of rangeline.
30910	- *Lighted Buoy 3*	18-26-08.259N 066-05-48.942W	Fl G 4s		5	Green.	
30915	- *Lighted Buoy 5*	18-26-23.161N 066-05-23.216W	Q G		4	Green.	
30920	ISLA GRANDE PIER 16 SOUTHEAST LIGHT	18-26-52.500N 066-05-12.000W	Fl W 4s			On pier.	Private aid.
30930	ISLA GRANDE PIER 16 SOUTHWEST LIGHT	18-26-55.000N 066-05-17.000W	Fl W 4s				Private aid.
	Graving Dock Channel						
31060	- RANGE FRONT LIGHT	18-26-27.040N 066-04-59.380W	Q G	40		KRW on skeleton tower.	AIS: MMSI 993672176 Visible 1.5° each side of rangeline.
31065	- RANGE REAR LIGHT 165 yards, 110.8° from front light.	18-26-25.303N 066-04-54.577W	Oc G 4s	84		KRW on tower.	AIS: MMSI 993672177 Visible 1.5° each side of rangeline.
31070	- *Lighted Buoy 1*	18-26-53.316N 066-06-05.883W	Fl G 2.5s		5	Green.	

(1) No.	(2) Name and Location	(3) Position	(4) Characteristic	(5) Height	(6) Range	(7) Structure	(8) Remarks
	WEST INDIES (Puerto Rico) - Seventh District						
	BAHIA DE SAN JUAN (Chart 25670)						
	Bahia De San Juan						
	Graving Dock Channel						
31075	- *Lighted Buoy 2*	18-26-40.216N 066-05-42.988W	Fl R 4s		5	Red.	AIS: MMSI 993672174
31080	- *Lighted Buoy 3*	18-26-44.185N 066-05-40.698W	Fl G 2.5s		4	Green.	AIS: MMSI 993672175
31085	- *Lighted Buoy 4*	18-26-34.522N 066-05-23.012W	Q R		5	Red.	
31085.5	- TURNING BASIN LIGHT 5	18-26-35.273N 066-05-10.276W	Fl G 4s	10	5	SG on pile.	
	San Antonio Channel						
31100	San Juan CG Mooring Buoy	18-27-42.540N 066-06-53.220W				White labeled CG.	
31105	- PIER 1 EAST OBSTRUCTION LIGHT	18-27-39.632N 066-06-47.628W	F G	10		On dolphin.	Private aid.
31110	- PIER 3 WEST OBSTRUCTION LIGHT		F G	13		On dolphin.	Private aid.
31115	- PIER 4 SOUTH OBSTRUCTION LIGHT	18-27-44.000N 066-06-37.370W	F G			On pier.	Private aid.
	PUNTA PENON TO PUNTA VACIA TALEGA (Chart 25668)						
	Boca de Cangrejos						
31120	CABALLO CHANNEL RANGE FRONT LIGHT (1)	18-26-40.804N 065-59-52.595W	F R	20		Red and orange diamond daymark.	Private aid.
31125	CABALLO CHANNEL RANGE REAR LIGHT (1) 29 yards, 146.5° from front light.	18-26-40.804N 065-59-52.595W	F R	25		Red and orange round daymark.	Private aid.
31130	- *Lighted Buoy BC*	18-28-07.606N 066-00-39.162W	Mo (A) W		6	Red and white stripes with red spherical topmark.	Use only with local knowledge.
31135	- PFM LIGHT		F W			On pile.	Maintained by the Federal Aviation Admin. Private aid.
	VIRGIN PASSAGE AND SONDA DE VIEQUES (Chart 25650)						
31140	*Punta Picua Lighted Buoy WR 2* Northeast of 2 1/2 fathom shoal.	18-26-30.563N 065-45-35.983W	Fl R 4s		5	Red.	
31145	La Llave Buoy 1	18-25-43.000N 065-48-38.000W				Green can.	Private aid.
31150	La Llave Buoy 2	18-25-40.500N 065-48-43.000W				Red nun.	Private aid.
	BAHIA DE FAJARDO AND APPROACHES (Chart 25667)						
31155	**Cabo San Juan Light**	18-22-53.510N 065-37-05.187W	Fl W 15s	260	11	Cylindrical tower on front of white rectangular dwelling; black band around base. 260	
31160	LAS CUCARACHAS LIGHT	18-24-01.218N 065-36-40.790W	Fl W 6s	38	5	NG on skeleton tower.	
	Bahia de Fajardo						
	Las Croabas						
31165	- Buoy 1	18-21-48.040N 065-37-20.567W				Green can.	
31170	- Daybeacon 2	18-21-49.626N 065-37-19.781W				TR on pile.	
31175	- Daybeacon 3	18-21-50.026N 065-37-23.381W				SG on pile.	
	Punta Gorda						
31180	- EAST JETTY LIGHT	18-21-26.000N 065-37-30.000W	F R	18		TR on pile on jetty.	Private aid.
31185	- WEST JETTY LIGHT	18-21-25.500N 065-37-30.750W	F G	10		SG on pile on jetty.	Private aid.

(1) No.	(2) Name and Location	(3) Position	(4) Characteristic	(5) Height	(6) Range	(7) Structure	(8) Remarks
	WEST INDIES (Puerto Rico) - Seventh District						
	BAHIA DE FAJARDO AND APPROACHES (Chart 25667)						
	Bahia de Fajardo						
	Punta Gorda						
31190	- EAST SEAWALL LIGHT	18-21-26.700N 065-37-31.000W	F R	18		TR on pile on seawall.	Private aid.
31195	- WEST SEAWALL LIGHT	18-21-25.000N 065-37-30.000W	F G	10		SG on pile on seawall.	Private aid.
	Bahia de Fajardo						
31200	*Fifteen-Foot Spot Lighted Buoy 1*	18-20-48.283N 065-36-55.790W	Fl G 2.5s		5	Green.	AIS: MMSI 993672188
31205	Bajo Onaway Buoy 3	18-20-46.143N 065-37-24.868W				Green can.	AIS: MMSI 993672189
31210	PUERTO CHICO MARINA BREAKWATER LIGHT	18-20-49.829N 065-38-00.581W	F R			On pile.	Private aid.
31230	SEA LOVERS PIER BUOY WEST LIGHT	18-20-44.929N 065-38-07.281W	F R			On pier pile.	Private aid.
31235	FAJARDO HARBOR PIER OBSTRUCTION WEST LIGHT	18-20-04.831N 065-37-46.581W	F R			On pile.	Private aid.
	Isleta Marina						
31240	- PIER A LIGHT	18-20-21.130N 065-37-18.581W	Q W			On pile.	Private aid.
31245	- PIER BUOY LIGHT	18-20-19.530N 065-37-16.681W	F G			On pile.	Private aid.
31250	- PIER C LIGHT	18-20-17.630N 065-37-11.481W	F G			On pile.	Private aid.
31255	- PIER D LIGHT	18-20-18.330N 065-37-09.281W	F G			On pile.	Private aid.
31260	- Daybeacon 2	18-20-16.530N 065-37-13.481W				TR on pile.	Private aid.
	PASAJE DE SAN JUAN TO PUERTO DE HUMACAO (Chart 25663)						
31265	*Isla Palominos Lighted Buoy 2*	18-21-09.772N 065-33-31.756W	Fl R 4s		5	Red.	
	Isla Palominos Marina						
31270	- Buoy 1	18-20-48.600N 065-34-25.250W				Green can.	Private aid.
31275	- Buoy 2	18-20-47.500N 065-34-25.500W				Red nun.	Private aid.
31280	- Buoy 3	18-20-47.500N 065-34-17.150W				Green can.	Private aid.
31285	- Buoy 4	18-20-46.000N 065-34-18.000W				Red nun.	Private aid.
31290	- Buoy 5	18-20-45.000N 065-34-13.400W				Green can.	Private aid.
31295	- Buoy 6	18-20-44.000N 065-34-14.500W				Red nun.	Private aid.
31300	Cayo Largo Buoy 1 North side of shoals.	18-19-52.652N 065-35-28.660W				Green can.	
31305	*Cayo Largo Lighted Buoy 1A* Midway of westerly shoal.	18-18-53.334N 065-35-19.150W	Fl G 4s		5	Green.	
31310	Isla De Ramos Buoy 2	18-18-38.060N 065-35-54.189W				Red nun.	
31315	Punta Barrancas Obstruction Daybeacon	18-18-30.300N 065-37-10.500W				NW on pile worded DANGER REEF.	Private aid.
	Puerto Del Rey Marina						
31330	- NORTH CHANNEL LIGHT 4	18-17-26.500N 065-37-50.850W	Fl R 5s	10		TR on pile.	Private aid.
31335	- NORTH CHANNEL LIGHT 5	18-17-21.000N 065-37-55.000W	Fl G 5s	28		SG on pile.	Private aid.
31335.1	*Puerto Del Ray North Channel Lighted Buoy 6*	18-17-25.800N 065-37-55.800W	Q R			Red.	Private aid.
31335.2	*Puerto Del Ray North Channel Lighted Buoy 7*	18-17-24.000N 065-38-00.000W	Q G			Green.	Private aid.
31360	*Bajos Largo Lighted Buoy 3*	18-17-41.700N 065-34-50.400W	Fl G 2.5s		5	Green.	

(1) No.	(2) Name and Location	(3) Position	(4) Characteristic	(5) Height	(6) Range	(7) Structure	(8) Remarks
	WEST INDIES (Puerto Rico) - Seventh District						
	PASAJE DE SAN JUAN TO PUERTO DE HUMACAO (Chart 25663)						
	Puerto Del Rey Marina						
31365	Punta Figueras Buoy 4 On shoal.	18-17-28.487N 065-35-26.869W				Red nun.	Buoy on edge of red sector of Cabeza de Perro Light.
31370	Roca Lavandera Del Oeste Buoy 5	18-16-12.992N 065-34-04.109W				Green can.	
31375	CABEZA DE PERRO LIGHT	18-14-58.810N 065-34-34.615W	Fl W 6s (R sector)	80	W 8 R 6 R 6	NR on skeleton tower.	Red from 021° to 031° and 066° to 161°. Obscured from 031° to 066°.
31380	BAJOS CHINCHORRO DEL SUR LIGHT	18-14-03.272N 065-31-09.295W	Fl W 4s	25	8	NR on tower on piles.	AIS: MMSI 993672186
31383	*CariCOOS Data Lighted Buoy E*	18-15-34.140N 065-27-24.540W	Fl Y 4s			Yellow.	Private aid.
	BAHIA DE SAN JUAN (Chart 25670)						
	PASAJE DE VIEQUES AND RADAS ROOSEVELT (Chart 25664)						
31385	*Cabeza De Perro Lighted Buoy 7*	18-13-32.850N 065-33-41.577W	Fl G 6s		5	Green.	
	WEST INDIES (Puerto Rico) - Seventh District						
	PASAJE DE VIEQUES AND RADAS ROOSEVELT (Chart 25664)						
	Vieques Southwest Channel						
31415	- *Lighted Buoy 2*	18-10-06.077N 065-36-23.050W	Fl R 2.5s		5	Red.	
	ENSENADA HONDA (Chart 25666)						
	Roosevelt Roads Harbor						
31430	- *Channel Lighted Buoy 2*	18-12-12.251N 065-36-23.879W	Fl R 6s		5	Red.	
31445	- *Channel Lighted Buoy 3*	18-12-10.871N 065-36-38.289W	Fl G 4s		5	Green.	
31460	- *Channel Lighted Buoy 6*	18-12-57.459N 065-37-11.150W	Fl R 2.5s		5	Red.	
31465	- *Channel Lighted Buoy 7*	18-12-51.095N 065-37-18.735W	Fl G 4s		5	Green.	
31490	ROOSEVELT ROADS PIER 3 EAST LIGHT	18-13-22.100N 065-37-10.200W	F R	10		On pier.	Maintained by U. S. Navy. Private aid.
31495	ROOSEVELT ROADS PIER 2 EAST LIGHT	18-13-40.200N 065-37-11.200W	F R	10		On pier.	Maintained by U. S. Navy. Private aid.
	VIRGIN PASSAGE AND SONDE DE VIEQUES (Chart 25650)						
	Sonde de Vieques						
31520	Bajo Blake South Buoy 3	18-20-25.387N 065-31-52.477W				Green can.	
31525	CAYO LOBITO LIGHT	18-19-59.838N 065-23-30.576W	Fl W 6s	110	8	NR on skeleton tower.	
31527	CABALLO BLANCO LIGHT	18-10-19.400N 065-28-02.800W	Q W	12			Private aid.
	PASAJE DE VIEQUES AND RADAS ROOSEVELT (Chart 25664)						
	Radas Roosevelt Passage						
31530	PUNTA MULAS LIGHT	18-09-16.000N 065-26-37.494W	Oc R 4s	68	7	White octangonal tower on top of flat-roofed dwelling.	
31535	*Sonda De Vieques Obstruction Lighted Buoy Lae* Marks end of sewer outfall.	18-09-04.864N 065-26-38.571W				Black and red bands.	Private aid.
31550	- *Lighted Buoy 1*	18-10-59.615N 065-28-11.939W	Fl G 2.5s		5	Green.	AIS: MMSI 993672187
31565	- *Lighted Buoy 3*	18-09-56.932N 065-31-00.332W	Fl G 6s		5	Green.	
31570	- *Lighted Buoy 4*	18-10-17.059N 065-31-06.775W	Fl R 2.5s		5	Red.	
31590	VIEQUES NAVAL PIER LIGHT (2)		F R			On pier.	Maintained by U.S. Navy. Private aid.

(1) No.	(2) Name and Location	(3) Position	(4) Characteristic	(5) Height	(6) Range	(7) Structure	(8) Remarks
	WEST INDIES (Puerto Rico) - Seventh District						
	PASAJE DE VIEQUES AND RADAS ROOSEVELT (Chart 25664)						
	Radas Roosevelt Passage						
31595	VIEQUES NAVAL BREAKWATER LIGHT		Q R			On pile.	Maintained by U.S. Navy. Private aid.
	WEST INDIES (Isla de Culebra) - Seventh District						
	ENSENADA HONDA (Chart 25654)						
	Canal del Este						
31600	- Buoy 2	18-16-36.449N 065-15-05.788W				Red nun.	
31605	*Cabezas Crespas Lighted Buoy 3*	18-16-50.846N 065-15-24.064W	Fl G 4s		5	Green.	
31610	Cabezas Puercas Buoy 4	18-17-02.045N 065-15-18.063W				Red nun.	
31615	Isla De Culebra Outer Range Front Daybeacon	18-17-37.996N 065-16-57.248W				KRW on skeleton tower.	
31620	Isla De Culebra Outer Range Rear Daybeacon 754 yards, 295.7° from front daybeacon	18-17-47.715N 065-17-18.413W				KRW on skeleton tower.	
31625	Bajo Grouper Buoy 5	18-17-05.865N 065-15-59.144W				Green can.	
31630	Bajo Camaron Buoy 6	18-17-08.198N 065-15-47.391W				Red nun.	
31635	*Bajo Snapper Lighted Buoy 8*	18-17-21.692N 065-16-17.522W	Q R		4	Red.	
31640	Isla De Culebra Inner Range Front Daybeacon On Punta Cemeterio, Isla de Culebra	18-18-26.477N 065-17-14.891W				KRW on skeleton tower.	
31645	Isla De Culebra Inner Range Rear Daybeacon 1,176 yards, 322.6° from front daybeacon.	18-18-54.268N 065-17-37.137W				KRW on skeleton tower.	
31650	Punta Carenero Buoy 10	18-17-36.412N 065-16-33.414W				Red nun.	
31655	*Punta Colorada Lighted Buoy 9*	18-17-35.352N 065-16-34.868W	Fl G 4s		5	Green.	
	Ensenada Honda						
31660	Punta Carenero Buoy 12	18-17-46.024N 065-16-40.336W				Red nun.	
31665	Punta Cabras Buoy 14	18-18-00.730N 065-16-51.110W				Red nun.	
	VIRGIN PASSAGE AND SONDE DE VIEQUES (Chart 25650)						
	Sonde de Vieques						
31670	*Bajo Amarillo Lighted Buoy 2*	18-16-39.966N 065-16-30.775W	Fl R 4s		5	Red.	
31675	PUNTA DEL SOLDADO LIGHT	18-16-40.886N 065-17-13.307W	Fl W 2.5s	65	5	NR on tower.	
31683	*North St Thomas Lighted Buoy H*	18-38-20.760N 064-58-46.320W	Fl Y 4s			Private aid.	Yellow sphere. Private aid.
	Virgin Passage						
31685	**Isla Culebrita Light**	18-18-49.319N 065-13-38.704W	Fl W 10s	305	14	Stone-colored cylindrical tower with red trim on flat-roofed dwelling. 305	Obscured by N.E. Cay from 125° to 142°.
31690	SAVANA ISLAND LIGHT	18-20-14.619N 065-04-58.720W	Fl W 4s	300	5	White tower.	
31695	*Sail Rock Lighted Buoy 1*	18-17-02.531N 065-06-30.672W	Fl G 6s		5	Green.	
31700	*Bajos Grampus South Lighted Buoy 2*	18-15-24.074N 065-11-42.151W	Fl R 4s		5	Red.	

(1) No.	(2) Name and Location	(3) Position	(4) Characteristic	(5) Height	(6) Range	(7) Structure	(8) Remarks
	WEST INDIES (Isla de Vieques) - Seventh District						
	VIRGIN PASSAGE AND SONDE DE VIEQUES (Chart 25650)						
	Isla de Vieques						
31705	PUNTA ESTE LIGHT	18-08-07.337N 065-16-04.895W	Fl W 6s	43	9		
	WEST INDIES (Puerto Rico) - Seventh District						
	PUERTO YABUCOA (Chart 25661)						
	Palmas del Mar						
31725	- HARBOR ENTRANCE LIGHT 1	18-04-34.950N 065-47-46.010W	Fl G 6s			SG on pile.	Private aid.
31730	- HARBOR ENTRANCE LIGHT 2	18-04-36.710N 065-47-45.670W	Q W			TR on pile.	Red from 203.5° to 295°. Private aid.
31735	- YACHT CLUB LIGHT 4	18-04-37.200N 065-47-47.720W	Fl R 2.5s			TR on pile.	Private aid.
31740	- YACHT CLUB LIGHT 6	18-04-39.820N 065-47-52.850W	Fl R 4s			TR on pile.	Private aid.
	Puerto Yabucoa						
31745	- CHANNEL RANGE FRONT LIGHT	18-03-16.474N 065-50-10.681W	Q G			KRW on tower.	Visible 1° each side of rangeline. Private aid.
31750	- CHANNEL RANGE REAR LIGHT 910 yards, 296.8° from front light.	18-03-28.772N 065-50-35.982W	Iso G 6s			KRW on tower.	Visible 1° each side of rangeline. Private aid.
31755	- *Channel Lighted Buoy 2*	18-02-32.479N 065-48-32.779W	Fl R 4s			Red.	Private aid.
31760	- *Channel Lighted Buoy 3*	18-02-29.579N 065-48-42.979W	Q G			Black.	Private aid.
31765	- CHANNEL LIGHT 5	18-02-40.578N 065-49-03.379W	Fl G 4s			SG on dolphin.	Ra ref. Private aid.
31770	- CHANNEL LIGHT 6	18-02-46.677N 065-49-00.379W	Fl R 4s			TR on dolphin.	Ra ref. Private aid.
31775	- CHANNEL LIGHT 7	18-02-51.676N 065-49-27.580W	Fl G 4s			SG on pile.	Ra ref. Private aid.
31780	- CHANNEL LIGHT 8	18-02-57.776N 065-49-24.480W	Fl R 4s			TR on pile.	Ra ref. Private aid.
31785	- CHANNEL BREAKWATER LIGHT	18-03-08.775N 065-49-42.380W	F R				Ra ref. Private aid.
31790	PUERTO YUBUCOA CHANNEL LIGHT 10	18-03-09.874N 065-49-50.981W	Fl R 4s			TR on pile.	Ra ref. Private aid.
31795	- CHANNEL LIGHT 9	18-03-02.175N 065-49-50.981W	Fl G 4s			SG on pile.	Ra ref. Private aid.
	GUANICA LIGHT TO PUNTA TUNA LIGHT (Chart 25677)						
31800	**Punta Tuna Light**	17-59-18.074N 065-53-07.004W	Fl (2)W 30s	111	11	White octagonal tower on square, flat-roofed dwelling. 111	
	Las Mareas						
31805	- *Lighted Buoy LM*		Mo (A) W			Red and white stripes with red spherical topmark.	Private aid.
31810	- RANGE FRONT LIGHT	17-56-16.884N 066-09-16.598W	Q W			KRW on tower.	Private aid.
31815	- RANGE REAR LIGHT 635 yards, 017.7° from front light.	17-56-34.883N 066-09-16.598W	Iso W 6s			KRW on tower.	Private aid.
31820	- *Lighted Buoy 1*	17-55-28.886N 066-09-53.598W	Fl G 4s			Black.	Private aid.

(1) No.	(2) Name and Location	(3) Position	(4) Characteristic	(5) Height	(6) Range	(7) Structure	(8) Remarks
	WEST INDIES (Puerto Rico) - Seventh District						
	GUANICA LIGHT TO PUNTA TUNA LIGHT (Chart 25677)						
	Las Mareas						
31825	- *Lighted Buoy 2*	17-55-23.886N 066-09-42.598W	Fl R 2.5s			Red.	Private aid.
31830	- LIGHT 3	17-55-46.885N 066-09-42.598W	Fl G 4s			SG on pile.	Private aid.
31835	- LIGHT 4	17-55-42.886N 066-09-35.598W	Fl R 2.5s			TR on tower.	Private aid.
31840	- ARTICULATED LIGHT 5	17-55-54.885N 066-09-36.598W	Q G			On mast.	Private aid.
31845	- LIGHT 6	17-55-48.385N 066-09-30.098W	Q R			TR on pile.	Private aid.
31850	- PIER LIGHT (3)	17-56-05.887N 066-37-16.121W	F R			On dolphin.	Private aid.
	BAHIA DE JOBOS AND BAHIA DE RINCON (Chart 25687)						
	Bahia de Jobos						
31855	- LIGHT	17-56-01.637N 066-16-58.284W	Fl W 2.5s	28	5	NR on pile.	
31860	- Buoy 2	17-55-52.589N 066-16-20.243W				Red nun.	
31862	- Buoy 3	17-55-54.000N 066-15-50.000W				Green can.	
31865	Cayo Puerca Buoy 5	17-55-29.885N 066-14-18.602W				Green can.	
31880	- EAST PIPE OBSTRUCTION LIGHT On rock mound.	17-56-00.884N 066-13-40.102W	Q R			On piles.	Private aid.
31885	- PIPE WEST OBSTRUCTION LIGHT On rock mound.	17-56-00.884N 066-13-40.602W	Q R			On piles.	Private aid.
	Aguirre Power Plant						
31890	- *Lighted Buoy 1*	17-55-52.020N 066-13-47.280W	Q G			Green.	Private aid.
31895	- *Lighted Buoy 2*	17-55-54.000N 066-13-39.000W	Q R			Red.	Private aid.
31900	- *Lighted Buoy 3*	17-56-04.000N 066-13-38.000W	Fl G 4s			Green.	Private aid.
31905	- *Lighted Buoy 4*	17-56-03.000N 066-13-36.000W	Fl R 4s			Red.	Private aid.
31910	- *Lighted Buoy 5*	17-56-46.082N 066-13-41.402W	Fl G 4s			Green.	Private aid.
31915	- *Lighted Buoy 6*	17-56-53.182N 066-13-26.002W	Fl R 4s			Red.	Private aid.
31920	- *Lighted Buoy 8*	17-56-59.482N 066-13-29.802W	Fl R 4s			Red.	Private aid.
	BAHIA DE PONCE AND APPROACHES (Chart 25683)						
31925	**Isla Caja De Muertos Light**	17-53-35.408N 066-31-16.212W	Fl W 30s	297	10	Gray cylindrical tower on center of flat-roofed dwelling. 297	
31927	Ponce Yacht & Fishing Club Special Purpose Buoy A	17-55-20.000N 066-33-53.000W				Yellow can.	Private aid.
31930	Ponce Yacht Club Racing Buoy	17-53-49.600N 066-31-28.800W				Yellow can.	Private aid.
31935	BARCAZA PIER LIGHT	17-53-09.500N 066-31-45.000W	Fl R 6s			On pier.	Private aid.
31940	RIO BUCANA EAST JETTY LIGHT	17-58-01.883N 066-36-00.620W	Fl W 5s			On a tripod.	Private aid.
31941	*University of Puerto Rico Data Lighted Buoy A*	17-51-36.600N 066-31-25.200W	Fl Y 4s			Yellow	Private aid.
	Bahia de Ponce						
31950	ISLA DE CARDONA LIGHT	17-57-24.385N 066-38-06.133W	Fl W 4s	46	8	White cylindrical tower on center of front of flatroofed dwelling.	

(1) No.	(2) Name and Location	(3) Position	(4) Characteristic	(5) Height	(6) Range	(7) Structure	(8) Remarks
	WEST INDIES (Puerto Rico) - Seventh District						
	BAHIA DE PONCE AND APPROACHES (Chart 25683)						
	Bahia de Ponce						
31955	- *Lighted Buoy 1*	17-55-59.700N 066-38-12.219W	Fl G 4s		4	Green.	AIS: MMSI 993672190
31960	- RANGE FRONT LIGHT	17-58-26.098N 066-37-18.755W	Fl G 2.5s	18		On pile.	AIS: MMSI 993672192 Visible 1.5º each side of rangeline. Lighted throughout 24 hours.
31965	- RANGE REAR LIGHT 702 yards, 015° from front light.	17-58-46.273N 066-37-13.110W	Iso G 6s	48		On skeleton tower.	AIS: MMSI 993672193 Visible 1.5º each side of rangeline. Lighted throughout 24 hours.
31965.1	- *Lighted Buoy 2*	17-55-52.759N 066-37-54.861W	Fl R 4s		5	Red.	
31965.2	- *Lighted Buoy 4*	17-56-40.329N 066-37-43.206W	Fl R 2.5s		5	Red.	
31970	- *Lighted Buoy 5*	17-57-09.017N 066-37-45.355W	Fl G 2.5s		5	Green.	AIS: MMSI 993672191
31975	- *Lighted Buoy 6*	17-57-47.539N 066-37-20.125W	Fl R 6s		4	Red.	
31980	MUELLE MUNICIPAL PIER SOUTH LIGHT	17-58-01.883N 066-37-16.121W	F W			On pier.	Private aid.
31985	PONCE HARBOR PIER OBSTRUCTION LIGHTS (4)	17-58-04.883N 066-37-16.621W	F W			Square white case.	Light is not visible 360°. Light may be obscured by vessels moored at pier. Private aid.
31990	TRAILER WHARF OBSTRUCTION LIGHT	17-58-23.882N 066-37-07.121W	F W			On steel pile.	Private aid.
31995	- *Lighted Buoy 7*	17-58-16.624N 066-37-37.556W	Fl G 2.5s		5	Green.	
32000	SEWER EXTENSION LIGHT(BAHIA DE PONCE) Marks end of sewer outfall.	17-58-50.881N 066-37-47.622W	F W			White rectangular framework on piles.	Private aid.
	BAHIA DE GUAYANILLA AND BAHIA DE TALLABOA (Chart 25681)						
	Bahia de Tallaboa						
32005	- *Lighted Buoy 1*	17-57-42.483N 066-44-17.628W	Fl G 4s		5	Green.	
32010	- Buoy 2	17-57-41.075N 066-44-08.851W				Red nun.	
32015	- *Lighted Buoy 4*	17-57-55.974N 066-44-12.282W	Fl R 4s		5	Red.	
32020	- *Lighted Buoy 5*	17-58-11.971N 066-44-17.862W	Fl G 2.5s		5	Green.	
32025	- *Lighted Buoy 6*	17-58-34.341N 066-44-10.648W	Q R		4	Red.	
32030	- LIGHT 7A		Fl G 2.5s			SG on pile.	Private aid.
32040	- LOADING PLATFORM SOUTH LIGHT		F W			On platform.	Private aid.
32045	- Buoy 8	17-58-43.480N 066-43-40.628W				Red nun.	Private aid.
32050	- *Lighted Buoy 10*	17-59-01.679N 066-43-47.428W	Fl R 2.5s			Red.	Private aid.
32055	- PIER LIGHT	17-58-50.280N 066-44-11.628W	F R			On pier.	Private aid.
32060	- Buoy 12	17-59-20.878N 066-43-48.028W				Red nun.	Private aid.
	Bahia de Guayanilla						
32065	CAYO MARIA LANGA LIGHT	17-57-59.224N 066-45-09.289W	Fl W 2.5s	42	8	NR on tower.	
32070	- ENTRANCE RANGE FRONT LIGHT	17-58-36.835N 066-45-49.825W	Q R	17		KRW on pile.	Visible 1.5° each side of rangeline.

(1) No.	(2) Name and Location	(3) Position	(4) Characteristic	(5) Height	(6) Range	(7) Structure	(8) Remarks
	WEST INDIES (Puerto Rico) - Seventh District						
	BAHIA DE GUAYANILLA AND BAHIA DE TALLABOA (Chart 25681)						
	Bahia de Guayanilla						
	PPG Industries						
32070.5	BAHIA DE GUAYANILLA RANGE FRONT PASSING LIGHT	17-58-36.838N 066-45-49.825W	Q R	18		On same structure as Bahia De Guayannilla Entrance Front Range Light.	Visible all around.
	Bahia de Guayanilla						
32075	- ENTRANCE RANGE REAR LIGHT 1,014 yards, 358.1° from front light.	17-59-06.973N 066-45-50.879W	Iso R 6s	39		KRW on pile.	Visible 1.5° each side of rangeline.
32080	- *Lighted Buoy 1*	17-57-46.783N 066-45-55.629W	Fl G 2.5s		5	Green.	
32085	- *Lighted Buoy 2*	17-57-58.004N 066-45-43.643W	Fl R 4s		5	Red.	
32090	- *Lighted Buoy 3*	17-58-02.682N 066-45-53.529W	Fl G 4s		5	Green.	
32095	PUNTA GOTAY SOUTH MOORING DOLPHIN LIGHT	17-58-48.679N 066-45-46.229W	F R			On square concrete deck.	Private aid.
32100	PUNTA GOTAY NORTH MOORING DOLPHIN LIGHT	17-58-51.579N 066-45-46.729W	F R			On square concrete deck.	Private aid.
32105	- *Lighted Buoy 5*	17-58-51.380N 066-46-15.630W	Fl G 6s		5	Green.	
32110	- *Lighted Buoy 6* Marks end of shoal.	17-59-12.179N 066-46-02.130W	Fl R 4s		5	Red.	
32115	- Buoy 7	17-59-10.477N 066-46-28.867W				Green can.	
32120	- *Lighted Buoy 8*	17-59-31.139N 066-45-58.533W	Q R		4	Red.	
32125	- Buoy 9	17-59-29.827N 066-46-47.570W				Green can.	
32130	COMMONWEALTH OIL REFINING COMPANY SOUTH LOADING DOCK LIGHT		F R				Private aid.
32135	COMMONWEALTH OIL REFINING COMPANY NORTH LOADING DOCK LIGHT (3)	17-59-47.977N 066-45-56.429W	F R			On pile.	Private aid.
	PPG Industries						
32140	- RANGE FRONT LIGHT	18-00-10.875N 066-46-04.630W	Q W				Visible 4° each side of rangeline. Private aid.
32145	- RANGE REAR LIGHT 158 yards, 014° from front light.		Oc W 4s				Visible 2° each side of rangeline. Private aid.
32150	- *Lighted Buoy 1*	17-59-52.876N 066-46-10.630W	Fl G 2.5s			Black.	Private aid.
32155	- *Lighted Buoy 2*	17-59-34.877N 066-46-10.630W	Fl R 2.5s			Red.	Private aid.
32160	- *Lighted Buoy 3*	18-00-10.875N 066-46-04.630W	Fl G 2.5s			Black.	Private aid.
32165	- *Lighted Buoy 4*	18-00-04.876N 066-46-04.630W	Fl R 2.5s			Red.	Private aid.
32170	- PIER LIGHT		F R			On dolphin.	Private aid.
32175	TEXACO WEST MOORING DOLPHIN 1 LIGHT	17-59-56.876N 066-45-54.629W	Fl R 6s			On dolphin.	Private aid.
32180	TEXACO LOADING DOCK LIGHT	17-59-57.876N 066-45-50.629W	F R			On pile.	Private aid.
32185	TEXACO EAST MOORING DOLPHIN 4 LIGHT	17-59-57.876N 066-45-46.629W	Fl R 6s			On dolphin.	Private aid.
	BAHIA DE GUANICA (Chart 25679)						
	Bahia de Guanica						
32190	- *Entrance Lighted Buoy 2*	17-55-13.950N 066-54-14.987W	Fl R 4s		5	Red.	

(1) No.	(2) Name and Location	(3) Position	(4) Characteristic	(5) Height	(6) Range	(7) Structure	(8) Remarks
			WEST INDIES (Puerto Rico) - Seventh District				
	BAHIA DE GUANICA (Chart 25679)						
	Bahia de Guanica						
32195	- Buoy 3	17-56-12.270N 066-54-30.788W				Green can.	
32205	- *Lighted Buoy 4*	17-56-12.894N 066-54-25.132W	Fl R 6s		5	Red.	
32210	- Buoy 5 Marks 27 foot shoal.	17-56-34.303N 066-54-26.842W				Green can.	
32215	- RANGE FRONT LIGHT	17-57-53.707N 066-54-33.244W	Q R	36		KRW on skeleton tower.	Visible 4° each side of rangeline.
32220	- RANGE REAR LIGHT 558 yards, 354.9° from front light.	17-58-10.251N 066-54-34.787W	Iso R 6s	49		KRW on skeleton tower.	Visible 4° each side of rangeline.
32225	- Buoy 6	17-57-22.081N 066-54-27.633W				Red nun.	
32230	- Buoy 7	17-57-28.080N 066-54-32.640W				Green can.	
32235	- Buoy 8	17-57-32.880N 066-54-28.630W				Red nun.	
32240	- Buoy 9	17-57-33.340N 066-54-38.143W				Green can.	
32245	- Buoy 10 At south end of shoal.	17-57-36.821N 066-54-40.053W				Red nun.	
	WEST COAST OF PUERTO RICO (Chart 25671)						
	Isla Magueyes						
32265	- Buoy 1	17-57-28.378N 067-02-30.138W				Black can.	Private aid.
32270	- Buoy 2	17-57-33.377N 067-02-28.338W				Red nun.	Private aid.
32275	- Buoy 4	17-57-40.377N 067-02-34.838W				Red nun.	Private aid.
32280	- Buoy 6	17-57-50.077N 067-02-35.038W				Red nun.	Private aid.
32285	- Buoy 7	17-57-50.077N 067-02-29.138W				Black can.	Private aid.
32290	**Cabo Rojo Light**	17-56-00.900N 067-11-32.000W	Fl W 20s	121	11	Gray hexagonal tower attached to flat-roofed dwelling 121	Emergency light when main light is extinguished shows Fl W 6s nominal range 9 miles.
32295	**Isla De Mona Light**	18-05-10.600N 067-50-47.400W	Fl W 5s	323	14	On steel tower. 323	Light may be obscured by land masses when viewed from approximate bearings 140° and 270°.
32295.2	Mona Coast Guard Mooring Buoy	18-05-26.072N 067-56-43.387W					
32295.5	**Isla De Mona Southeast Light**	18-05-10.600N 067-50-47.400W	Fl W 2.5s	15	11	On steel tower. 15	Light may be obsured by land masses when viewed from approximate bearings 090° to 180°.
32300	*Canal De La Mona East Shoal Lighted Buoy 2*	17-53-34.550N 067-15-16.905W	Fl R 6s		5	Red.	
32305	*Canal De La Mona East Shoal Lighted Buoy 4*	18-00-23.100N 067-23-00.135W	Fl R 6s		5	Red.	
32310	*Canal De La Mona East Shoal Lighted Buoy 6*	18-05-18.008N 067-25-23.807W	Fl R 6s		4	Red.	
32315	*Arrecife Tourmaline Lighted Buoy 8*	18-09-40.374N 067-20-41.129W	Fl R 6s		5	Red.	
	Canal de Guanajibo						
32320	Punta Melones Shoal Buoy 1	17-59-25.354N 067-14-03.387W				Green can.	
	Bahia de Boqueron						
32325	*Bajo Enmedio South Lighted Buoy 1* At south end of shoal.	18-00-44.866N 067-12-29.647W	Fl G 4s		5	Green.	

(1) No.	(2) Name and Location	(3) Position	(4) Characteristic	(5) Height	(6) Range	(7) Structure	(8) Remarks
	WEST INDIES (Puerto Rico) - Seventh District						
	BAHIA DE MAYAGUEZ (Chart 25673)						
	Bahia de Mayaguez						
32340	Manchas Exteriores Buoy 1	18-14-28.549N 067-12-42.590W				Green can.	
32345	- *Entrance Lighted Buoy 3*	18-13-23.578N 067-11-49.817W	Fl G 4s		5	Green.	AIS: MMSI 993672181
32350	- *Entrance Lighted Buoy 4*	18-13-01.333N 067-11-50.649W	Fl R 4s		5	Red.	AIS: MMSI 993672182
32355	- RANGE FRONT LIGHT	18-13-09.001N 067-09-44.256W	Q G	33		KRW on square tower.	AIS: MMSI 993672183 Visible 1.5° each side of rangeline.
32360	- RANGE REAR LIGHT 347 yards, 090.9° from front light.	18-13-08.832N 067-09-33.461W	Oc G 4s	89		KRW on tower on building.	AIS: MMSI 993672184 Visible 1.5° each side of rangeline.
32365	- *Lighted Buoy 5*	18-13-13.653N 067-10-35.418W	Fl G 4s		5	Green.	AIS: MMSI 993672185
32370	- NORTH DOLPHIN 1 OBSTRUCTION LIGHT	18-13-21.060N 067-10-12.132W	Fl W 2.5s			On dolphin.	Private aid.
32375	- SOUTH DOLPHIN 6 OBSTRUCTION LIGHT	18-13-17.712N 067-10-08.883W	Fl W 2.5s			On dolphin.	Private aid.
32380	- *Lighted Buoy 6*	18-12-57.789N 067-09-49.432W	Fl R 4s		5	Red.	
32385	- Buoy 8	18-12-56.273N 067-09-40.779W				Red nun.	
32390	- Buoy 10 Marks southeast end of 18 foot spot.	18-13-00.054N 067-09-34.644W				Red nun.	
32395	Mayaguez Harbor Daybeacon	18-12-28.800N 067-09-28.720W				NG on dolphin.	
	WEST COAST OF PUERTO RICO (Chart 25671)						
32400	**Punta Higuero Light**	18-21-43.106N 067-16-14.899W	Oc W 4s	90	9	40	Structure is privately maintained.
32401	CariCOOS Wave Buoy D	18-22-34.800N 067-16-47.400W				Yellow can.	Private aid.
32405	AGUADILLA JETTY LIGHT 1	18-25-58.617N 067-09-23.859W	Q G	27	4	SG on skeleton tower.	
	WEST INDIES (St Thomas) - Seventh District						
	PILLSBURY SOUND (Chart 25647)						
	Redhook Bay						
32420	- *Lighted Buoy 1*	18-19-43.835N 064-50-37.505W	Fl G 6s			Green.	Private aid.
32425	- Buoy 2	18-19-44.835N 064-50-38.505W				Red nun.	Private aid.
32430	- Buoy 3	18-19-36.335N 064-50-49.505W				Green can.	Private aid.
32435	- Buoy 4	18-19-37.335N 064-50-50.505W				Red nun.	Private aid.
32440	- Junction Buoy P	18-19-29.853N 064-51-00.006W				Green and red bands, can.	Private aid.
32445	- South Channel Buoy 1	18-19-28.900N 064-50-57.200W				Green can.	Private aid.
32450	- South Channel Buoy 2	18-19-28.000N 064-50-58.300W				Red nun.	Private aid.
32455	- Buoy 5	18-19-27.850N 064-51-02.800W				Green can.	Private aid.
32460	- Buoy 6	18-19-28.250N 064-51-03.450W				Red nun.	Private aid.
32465	*Cabrita Point Lighted Buoy 1*	18-19-20.334N 064-49-49.141W	Fl G 4s		5	Green.	
32470	CURRENT ROCK LIGHT	18-18-53.756N 064-50-04.074W	Fl W 6s	20	7	NR on skeleton tower.	Higher intensity beams toward Buck Island and Two Brothers.
	St. James Bay						
32473	*Christmas Cove Lighted Buoy A*	18-18-46.680N 064-49-58.320W	Fl W 4s			Lighted regulatory sign on buoy.	Private aid.

(1) No.	(2) Name and Location	(3) Position	(4) Characteristic	(5) Height	(6) Range	(7) Structure	(8) Remarks
	WEST INDIES (St Thomas) - Seventh District						
	PILLSBURY SOUND (Chart 25647)						
	St. James Bay						
32473.1	*Christmas Cove Lighted Buoy B*	18-18-37.380N 064-49-58.200W	Fl W 4s			Lighted regulatory sign on buoy.	Private aid.
32473.2	*Christmas Cove Lighted Buoy C*	18-18-31.920N 064-49-59.940W	Fl W 4s			Lighted regulatory sign on buoy.	Private aid.
32473.3	*Christmas Cove Lighted Buoy D*	18-18-22.080N 064-50-05.400W	Fl W 4s			Lighted regulatory sign on buoy.	Private aid.
	Redhook Bay						
	Benner Bay Channel						
32475	*Benner Bay Lighted Buoy 1*	18-18-50.990N 064-52-03.640W	Fl G 2s			Green.	Private aid.
32480	*Benner Bay Lighted Buoy 2*	18-18-51.370N 064-52-03.280W	Fl R 2s			Red.	Private aid.
32485	*Benner Bay Lighted Buoy 3*	18-18-56.240N 064-52-07.620W	Fl G 2s			Green.	Private aid.
32490	*Benner Bay Lighted Buoy 4*	18-18-56.340N 064-52-06.720W	Fl R 2s			Red.	Private aid.
32495	*Benner Bay Lighted Buoy 5*	18-18-58.000N 064-52-07.900W	Fl G 2s			Green.	Private aid.
32555	*Red Point Lighted Buoy 1*	18-18-24.236N 064-51-34.707W	Fl G 4s		5	Green.	
32560	Packet Rock Buoy 2 On south side of rock.	18-17-47.867N 064-53-23.522W				Red nun.	
32565	BUCK ISLAND LIGHT (ST THOMAS)	18-16-41.616N 064-53-33.480W	Fl W 4s	139	8	On skeleton tower.	
32566	CariCOOS Data Buoy C	18-14-55.800N 064-45-45.600W				Yellow can.	Private aid.
	VIRGIN ISLANDS (Chart 25649)						
	St. Thomas Harbor						
32570	*St Thomas Harbor Entrance Lighted Buoy 2* South of rocks.	18-18-34.497N 064-55-04.317W	Fl R 6s		5	Red.	
32572	Airport Runway Exclusion Area North Buoy	18-20-17.200N 064-59-20.700W				White nun with crossed diamond symbol.	Exclusion area. Private aid.
32573	Airport Runway Exclusion Area South Buoy	18-20-07.000N 064-59-20.700W				White nun with crossed diamond symbol.	EXCLUSION AREA Private aid.
32575	BERG HILL RANGE FRONT LIGHT	18-20-36.800N 064-55-59.490W	Fl G 2.5s	210		On skeleton tower.	Visible 1.5° each side of rangeline. Lighted throughout 24 hours.
32580	BERG HILL RANGE REAR LIGHT 126 yards, 344.2° from front light.	18-20-40.409N 064-56-00.558W	Iso G 6s	299		On skeleton tower.	Visible 1.5° each side of rangeline. Lighted throughout 24 hours.
32585	*St Thomas Harbor Lighted Buoy 3* On shoal about center to entrance to harbor.	18-19-18.629N 064-55-40.410W	Fl G 4s		5	Green.	
32590	*St Thomas Harbor Lighted Buoy 4*	18-19-21.011N 064-55-32.684W	Fl R 4s		5	Red.	
32595	Rupert Rock Daybeacon	18-19-41.319N 064-55-35.880W				NW on pile worded DANGER.	
32600	*St Thomas Harbor Lighted Buoy 6* Off east side entrance to harbor.	18-19-42.189N 064-55-38.490W	Fl R 4s		5	Red.	
32605	WEST INDIAN DOCK LIGHT	18-19-50.000N 064-55-34.400W	F R	12		On dock.	Private aid.
	ST. THOMAS HARBOR (Chart 25649)						
	Flamingo Bay						
32610	*East Gregerie Channel Lighted Buoy WR1*	18-18-37.809N 064-56-04.321W	Q G		4	Green.	

(1) No.	(2) Name and Location	(3) Position	(4) Characteristic	(5) Height	(6) Range	(7) Structure	(8) Remarks
	WEST INDIES (St Thomas) - Seventh District						
	ST. THOMAS HARBOR (Chart 25649)						
	East Gregerie Channel						
32620	- *Lighted Buoy 2* Westerly side of shoal.	18-19-14.220N 064-55-58.980W	Fl R 2.5s		5	Red.	
32625	- *Lighted Buoy 3*	18-19-49.012N 064-56-37.404W	Fl G 4s		5	Green.	
	West Gregerie Channel						
32628	*USVI Lighted Data Buoy A*	18-15-26.540N 065-00-14.440W	Fl Y 4s			Yellow.	Private aid.
32630	- *Lighted Buoy 2*	18-18-22.800N 064-58-34.600W	Fl R 4s		5	Red.	
32635	- *Lighted Buoy 3*	18-19-15.086N 064-58-18.132W	Fl G 2.5s		5	Green.	
32640	- *Lighted Buoy 4*	18-19-16.775N 064-57-30.238W	Fl R 2.5s		5	Red.	
	Krum Bay						
32645	- SOUTH DOLPHIN OBSTRUCTION LIGHT	18-19-36.000N 064-57-42.000W	Q G			On dolphin.	Synchronized with Krum Bay Pier Obstruction Light. Private aid.
32650	- PIER OBSTRUCTION LIGHT	18-19-40.641N 064-57-40.427W	Q W			On end of pier.	Synchronized with Krum Bay North Mooring Dolphin Obstruction Light. Private aid.
32655	- NORTH MOORING DOLPHIN OBSTRUCTION LIGHT	18-19-41.041N 064-57-40.027W	Q W			On dolphin.	Synchronized with Krum Bay Pipeway Obstruction Light. Private aid.
32660	- PIPEWAY OBSTRUCTION LIGHT	18-19-40.841N 064-57-41.727W	Q W			On end of pipeway.	Synchronized with Krum Bay Pier Obstruction Light. Private aid.
	West Gregerie Channel						
32665	- *Lighted Buoy 5*	18-19-38.108N 064-57-20.482W	Fl G 4s		5	Green.	
32667	CROWN BAY MOORING CELL LIGHT	18-19-53.900N 064-57-05.900W	Q W			On dolphin.	Private aid.
32670	*Gregerie Preferred Channel Lighted Buoy GC*	18-19-54.025N 064-56-48.576W	Fl (2+1)R 6s		4	Red with green band.	
	WEST INDIES (St. John) - Seventh District						
	PILLSBURY SOUND (Chart 25647)						
	Windward Passage						
32675	*Johnson Reef Lighted Buoy 1JR*	18-21-53.961N 064-46-25.466W	Fl G 4s		5	Green.	
32680	Johnson Reef Buoy JA	18-21-48.276N 064-46-12.216W				Yellow can.	Private aid.
32680.1	*Johnson Reef Lighted Buoy JB*	18-21-34.055N 064-46-16.032W	Fl Y 6s			Yellow.	Private aid.
32680.2	Johnson Reef Buoy JC	18-21-28.259N 064-46-23.304W				Yellow can.	Private aid.
32680.3	*Johnson Reef Lighted Buoy JD*	18-21-30.348N 064-46-35.292W	Fl Y 2.5s			Yellow.	Private aid.
32680.4	Johnson Reef Buoy JE	18-21-37.035N 064-46-36.012W				Yellow can.	Private aid.
	Virgin Island National Park						
32685	*Virgin Islands National Park Lighted Buoy B*	18-20-08.000N 064-48-10.000W	Fl Y 4s			Yellow.	Private aid.
32690	- Buoy C	18-21-30.000N 064-48-10.000W				Yellow can.	Private aid.
32695	*Virgin Islands National Park Lighted Buoy D*	18-22-10.000N 064-46-35.000W	Fl Y 4s			Yellow.	Private aid.
32700	TWO BROTHERS LIGHT	18-20-34.304N 064-49-02.171W	Fl W 6s	23	7	NR on skeleton tower.	
32705	*Mingo Rock Lighted Buoy 2*	18-19-22.980N 064-48-12.420W	Fl R 4s		5	Red.	
	Francis Bay						
32710	- Buoy 1	18-21-50.831N 064-44-39.493W				Black can.	Private aid.

(1) No.	(2) Name and Location	(3) Position	(4) Characteristic	(5) Height	(6) Range	(7) Structure	(8) Remarks
			WEST INDIES (St. John) - Seventh District				
	PILLSBURY SOUND (Chart 25647)						
	Windward Passage						
	Francis Bay						
32715	- Buoy 2	18-21-48.831N 064-44-39.693W				Red nun.	Private aid.
	Truck Bay						
32720	Trunk Bay Buoy 1	18-21-07.833N 064-46-10.496W				Black can.	Private aid.
32725	Trunk Bay Buoy 2	18-21-06.833N 064-46-11.996W				Red nun.	Private aid.
	Hawksnest Bay						
32730	- Buoy 1	18-20-49.033N 064-46-43.297W				Black can.	Private aid.
32735	- Buoy 2	18-20-47.833N 064-46-45.697W				Red nun.	Private aid.
	Caneel Bay						
32740	- Buoy 1	18-20-34.834N 064-47-17.998W				Black can.	Private aid.
32745	- Buoy 2	18-20-33.834N 064-47-17.998W				Red nun.	Private aid.
32750	- Buoy 3	18-20-34.834N 064-47-15.498W				Black can.	Private aid.
32755	- Buoy 4	18-20-33.834N 064-47-15.498W				Red nun.	Private aid.
32760	- Buoy 5	18-20-34.834N 064-47-15.498W				Black can.	Private aid.
32765	- Buoy 6	18-20-33.834N 064-47-15.498W				Red nun.	Private aid.
32770	STEVENS CAY LIGHT	18-19-54.464N 064-48-30.940W	Fl W 4s	14	7	NR on skeleton tower.	
	Cruz Bay						
32775	- LIGHT	18-19-57.574N 064-47-54.559W	Fl W 4s	12	5	NR on pile.	
32780	- Buoy 1	18-19-59.634N 064-47-55.899W				Green can.	Private aid.
32785	- Buoy 2	18-19-58.334N 064-47-57.099W				Red nun.	Private aid.
32790	- Junction Buoy C	18-19-58.334N 064-47-47.999W				Green and red bands; can.	Private aid.
32795	- Buoy 3	18-19-55.634N 064-47-46.299W				Green can.	Private aid.
32800	- Buoy 4	18-19-54.334N 064-47-47.499W				Red nun.	Private aid.
	Cruz Creek						
32805	- Channel Buoy 1C	18-19-59.734N 064-47-41.798W				Green can.	Private aid.
32810	- Channel Buoy 2C	18-19-58.934N 064-47-42.698W				Red nun.	Private aid.
	Coral Harbor Channel						
32815	- Buoy 1	18-20-23.280N 064-42-32.340W				Green can.	Private aid.
32820	- Buoy 2	18-20-24.540N 064-42-31.140W				Red nun.	Private aid.
32825	- Buoy 3	18-20-32.160N 064-42-39.060W				Green can.	Private aid.
32830	- Buoy 4	18-20-33.300N 064-42-38.700W				Red nun.	Private aid.
32835	- Buoy 5	18-20-39.780N 064-42-42.060W				Green can.	Private aid.
32840	- Buoy 6	18-20-39.960N 064-42-41.340W				Red nun.	Private aid.

(1) No.	(2) Name and Location	(3) Position	(4) Characteristic	(5) Height	(6) Range	(7) Structure	(8) Remarks
			WEST INDIES (St. Croix) - Seventh District				
	VIRGIN ISLANDS (Chart 25641)						
32845	**Hams Bluff Light**	17-46-08.870N 064-52-15.145W	Fl (2)W 30s 0.2s fl 19.8s ec. 0.2s fl 9.8s ec.	394	16 W 16	White cylindrical tower. 394	Visible from 053° to 265°, partially obscured from 053° to 062°.
32847	*Hams Bluff Fad Lighted Buoy S*	17-46-32.700N 065-00-49.700W	Fl Y 4s			Yellow.	Private aid.
32848	CORAL REEF OBSTRUCTION LIGHT	17-47-02.000N 064-45-59.900W	Fl W 4s		W		Private aid.
32860	*National Undersea Research Habitat Lighted Buoy*	17-47-30.000N 064-45-18.000W	Q W			Large white hull lettered NOAA.	Maintained by NOAA. Private aid.
	CHRISTIANSTED HARBOR (Chart 25645)						
	Christiansted Harbor Channel						
32865	- *Lighted Buoy 1*	17-45-47.369N 064-41-47.595W	Fl G 2.5s		5	Green.	
32870	- ENTRANCE RANGE FRONT LIGHT	17-45-18.353N 064-41-40.114W	Q G	48		KRW on skeleton tower.	
32875	- ENTRANCE RANGE REAR LIGHT 721 yards, 164.3° from front light.	17-44-57.714N 064-41-34.073W	Iso G 6s	90		KRW on skeleton tower.	
32880	- *Lighted Buoy 3* At west point of bank.	17-45-38.291N 064-41-43.776W	Fl G 4s		5	Green.	
32885	- *Lighted Buoy 4* At northeast point of shoal.	17-45-36.901N 064-41-47.210W	Fl R 4s		5	Red.	
32890	- *Lighted Buoy 6*	17-45-32.758N 064-41-45.191W	Q R		4	Red.	
32895	- LIGHT 7	17-45-25.811N 064-41-40.040W	Fl G 4s	16	5	SG on dolphin.	
32900	- Buoy 8	17-45-28.708N 064-41-48.140W				Red nun.	
32905	*Round Reef Northeast Junction Lighted Buoy RR*	17-45-24.587N 064-41-45.283W	Fl (2+1)G 6s		5	Green and red bands.	
32910	- LIGHT 9	17-45-22.721N 064-41-54.360W	Fl G 2.5s	16	5	SG on dolphin.	
32915	- LIGHT 10	17-45-26.501N 064-42-01.060W	Fl R 2.5s	17	5	TR on pile.	
32920	- LIGHT 11	17-45-20.271N 064-41-56.771W	Q G	10	4	SG on dolphin.	
32925	- *Lighted Buoy 12*	17-45-16.562N 064-42-01.180W	Fl R 4s		5	Red.	
32930	- LIGHT 13	17-45-03.385N 064-41-56.650W	Fl G 4s	16	5	SG on pile.	
32935	- *Lighted Buoy 14*	17-45-01.638N 064-42-03.479W	Fl R 6s		5	Red.	
32940	- Buoy 15	17-44-55.592N 064-41-57.800W				Green can.	
32945	- Daybeacon 16	17-44-50.153N 064-42-04.271W				TR on pile.	
	Christiansted Schooner Channel						
32950	- *Lighted Buoy 5*	17-45-19.130N 064-41-43.210W	Q G			Green.	Private aid.
32955	- *Lighted Buoy 6*	17-45-16.778N 064-41-46.306W	Q R			Red.	Private aid.
32965	- *Lighted Buoy 7*	17-45-59.640N 064-42-25.000W	Q G			Green.	Private aid.
32970	- *Lighted Buoy 8*	17-45-13.732N 064-41-48.251W	Q R			Red.	Private aid.
32975	- *Lighted Buoy 9*	17-45-11.733N 064-41-46.460W	Fl G 4s			Green.	Private aid.
32980	- *Lighted Buoy 10*	17-45-09.869N 064-41-53.069W	Fl R 4s			Red.	Private aid.
32985	*Christiansted Schooner Lighted Buoy 11*	17-45-07.951N 064-41-51.453W	Fl G 4s			Green.	Private aid.
32990	CHRISTIANSTED HRB WHARF NORTH LIGHT	17-44-42.003N 064-41-56.511W	F W				Private aid.

(1) No.	(2) Name and Location	(3) Position	(4) Characteristic	(5) Height	(6) Range	(7) Structure	(8) Remarks
			WEST INDIES (St. Croix) - Seventh District				
	CHRISTIANSTED HARBOR (Chart 25645)						
	Devcon International Channel						
32995	- Buoy 1	17-45-11.402N 064-42-11.511W				Green can.	Private aid.
33000	- Buoy 2	17-45-12.800N 064-42-13.800W				Red nun.	Private aid.
33005	- Buoy 3	17-45-04.402N 064-42-17.511W				Green can.	Private aid.
33010	- Buoy 4	17-45-02.902N 064-42-22.011W				Red nun.	Private aid.
33015	- Buoy 5	17-45-00.902N 064-42-23.011W				Green can.	Private aid.
33020	- Buoy 6	17-45-01.902N 064-42-24.511W				Red nun.	Private aid.
33025	- Buoy 7	17-44-58.400N 064-42-27.300W				Green can.	Private aid.
33030	- Buoy 8	17-45-02.902N 064-42-31.512W				Red nun.	Private aid.
33035	- Buoy 9	17-45-01.600N 064-42-35.900W				Green can.	Private aid.
33040	- Buoy 10	17-45-05.902N 064-42-40.512W				Red nun.	Private aid.
33045	CHRISTIANSTED WATER INTAKE LIGHT (1)	17-45-03.502N 064-42-46.512W	F W			On pile.	Private aid.
33050	CHRISTIANSTED WATER INTAKE SOUTH LIGHT (1)	17-45-01.902N 064-42-47.512W	F W			On piles.	Private aid.
33053	*North Lang Bank Fad Lighted Buoy B*	17-51-36.000N 064-30-48.000W	Fl Y 4s			Yellow.	Private aid.
	VIRGIN ISLANDS (Chart 25641)						
33055	COAKLEY BAY LIGHT 1	17-45-58.902N 064-38-40.507W	Fl G 4s	16	5	SG on pile.	
	Buck Island						
33060	- LIGHT (ST CROIX)	17-47-12.832N 064-37-08.672W	Fl W 4s	339	5	Red pyramidal skeleton tower.	
33065	- Channel Buoy 1	17-46-54.000N 064-37-16.800W				Green can.	Private aid.
33070	- Channel Buoy 2					Red nun.	Private aid.
	Buck Island Reef National Monument						
33075	Buck Island Reef Nat Mon Buoy A	17-47-50.900N 064-38-14.504W				Orange and white bands; can.	Private aid.
33080	Buck Island Reef Nat Mon Buoy B	17-47-19.903N 064-36-20.501W				Orange and white bands; can.	Private aid.
33085	Buck Island Reef Nat Mon Buoy C	17-47-10.903N 064-36-20.501W				Orange and white bands; can.	Private aid.
33090	Buck Island Reef Nat Mon Buoy D	17-46-52.902N 064-37-14.503W				Orange and white bands; can.	Private aid.
33095	Buck Island Reef Nat Mon Buoy D1	17-47-10.901N 064-37-52.504W				Orange and white bands; can.	Private aid.
33100	Buck Island Reef Nat Mon Buoy E	17-47-27.900N 064-38-32.505W				Orange and white bands; can.	Private aid.
33105	Buck Island Reef Nat Mon Buoy F	17-47-14.503N 064-36-33.901W				Orange and white bands; can.	Private aid.
33110	Buck Island Reef Nat Mon Buoy G	17-47-10.902N 064-37-43.504W				Orange and white bands; can.	Private aid.
33112	- Buoy I	17-46-57.072N 064-39-15.984W				Yellow can.	Private aid.
33112.1	- Buoy J	17-46-41.412N 064-38-16.692W				Yellow can.	Private aid.
33112.2	- Buoy K	17-46-27.156N 064-37-22.836W				Yellow can.	Private aid.
33112.3	- Buoy L	17-46-21.180N 064-36-18.252W				Yellow can.	Private aid.
33112.4	- Buoy M	17-46-29.388N 064-35-34.692W				Yellow can.	Private aid.
33112.5	- Buoy N	17-46-55.524N 064-35-01.464W				Yellow can.	Private aid.

(1) No.	(2) Name and Location	(3) Position	(4) Characteristic	(5) Height	(6) Range	(7) Structure	(8) Remarks
	WEST INDIES (St. Croix) - Seventh District						
	VIRGIN ISLANDS (Chart 25641)						
	Buck Island						
	Buck Island Reef National Monument						
33112.6	- Buoy O	17-47-18.480N 064-34-35.580W				Yellow can.	Private aid.
	Lime Tree Bay *Lights located 35 feet outside channel limits.*						
33120	- CHANNEL RANGE FRONT LIGHT	17-42-03.300N 064-44-56.300W	F G	165		KRW on skeleton tower.	Visible 4° each side of rangeline. Private aid.
33125	- CHANNEL RANGE REAR LIGHT 500 yards, 334° from front light.	17-42-16.500N 064-45-03.822W	F G	195		KRW on skeleton tower.	Visible 4° each side of rangeline. Private aid.
33130	- CHANNEL E RANGE FRONT LIGHT	17-42-03.700N 064-44-55.600W	F R	55		Black and yellow bands; pole.	Visible 4° each side of rangeline. Private aid.
33135	- CHANNEL E RANGE REAR LIGHT 303 yards, 334° from front light.	17-42-11.900N 064-44-59.722W	F R			Black and yellow bands; pole.	Visible 4° each side of rangeline. Private aid.
33140	- *Channel Lighted Buoy 1*	17-40-33.250N 064-44-14.121W	Q G			Green.	Spar station buoy. Private aid.
33142	SOUTH LANG BANK FAD LIGHTED BUOY D	17-39-35.900N 064-31-51.700W	Fl Y 4s			Yellow.	Private aid.
33144	*Grass Point Fad Lighted Buoy P*	17-45-49.800N 064-27-05.100W	Fl Y 4s			Yellow.	Private aid.
33145	- *Channel Lighted Buoy 2*	17-40-34.612N 064-44-06.021W	Q R			Red.	Spar station buoy. Private aid.
33150	- *Channel Lighted Buoy 3*	17-40-39.612N 064-44-17.000W	Fl G 5s			Green.	Private aid.
33155	- *Channel Lighted Buoy 4*	17-40-41.812N 064-44-11.021W	Fl R 5s			Red.	Private aid.
33160	- CHANNEL LIGHT 5	17-40-57.511N 064-44-26.700W	Fl G 4s	14		SG on pile.	Private aid.
33165	- *Channel Lighted Buoy 6*	17-41-00.211N 064-44-20.421W	Fl R 4s			Red.	Private aid.
33170	- CHANNEL LIGHT 7	17-41-06.000N 064-44-30.721W	Fl G 2.5s	14		SG on pile.	Private aid.
33175	- CHANNEL LIGHT 8	17-41-15.560N 064-44-29.321W	Fl R 2.5s	14		TR on pile.	Private aid.
33180	- CHANNEL LIGHT 9	17-41-16.900N 064-44-40.890W	Fl G 2.5s	14		SG on pile.	Private aid.
33185	- CHANNEL LIGHT 11	17-41-19.311N 064-44-49.222W	Fl G 2.5s	14		SG on pile.	Private aid.
33190	- CHANNEL JUNCTION LIGHT LK	17-41-24.700N 064-45-07.122W	Fl (2+1)G 6s	14		JG on pile.	Obscured from 296° to 026°. Private aid.
33195	- PORT BASIN LIGHT 13	17-41-32.000N 064-45-13.222W	Fl G 5s	14		SG on pile.	Private aid.
33200	- PORT BASIN LIGHT 15	17-41-38.800N 064-45-16.822W	Fl G 4s			SG on pile.	Private aid.
33205	- PORT BASIN LIGHT 17	17-41-41.000N 064-45-22.922W	Fl G 2.5s	14		SG on pile.	Private aid.
	Krause Lagoon Channel						
33210	- *Entrance Lighted Buoy 1*	17-40-34.912N 064-45-12.800W	Fl G 4s			Green.	Private aid.
33215	- *Entrance Lighted Buoy 2*	17-40-38.200N 064-44-09.521W	Fl R 6s			Red.	Private aid.
33216	*USACOE CDIP Wave Buoy A*	17-41-01.600N 064-37-45.600W	Fl (5)Y 20s			Yellow. Aid maintained by US ACOE.	Private aid.
33220	- *Lighted Buoy 3*	17-41-00.100N 064-45-28.200W	Fl G 4s			Green.	Private aid.
33225	- LIGHT 4	17-41-02.100N 064-45-25.150W	Fl R 4s	18		TR on pile.	Private aid.
33230	- *Lighted Buoy 4A*	17-41-08.450N 064-45-29.200W	Q R			Red.	Private aid.

(1) No.	(2) Name and Location	(3) Position	(4) Characteristic	(5) Height	(6) Range	(7) Structure	(8) Remarks
	WEST INDIES (St. Croix) - Seventh District						
	VIRGIN ISLANDS (Chart 25641)						
	Krause Lagoon Channel						
33235	- LIGHT 5	17-41-12.980N 064-45-36.750W	Q G	14		SG on pile. On same structure as Krause Lagoon Cross Channel Range Front Light.	Private aid.
33240	- LIGHT 6	17-41-19.900N 064-45-36.250W	Q R			TR on pile.	Private aid.
33245	- LIGHT 7	17-41-24.328N 064-45-42.911W	Fl G 4s	15		SG on pile.	Private aid.
33250	- LIGHT 8	17-41-26.401N 064-45-39.304W	Fl R 2.5s	15		TR on pile.	Private aid.
33255	- LIGHT 9	17-41-36.800N 064-45-51.200W	Fl G 4s			SG on pile.	Private aid.
33260	- LIGHT 10	17-41-38.900N 064-45-47.600W	Fl R 2.5s	16		TR on pile.	Private aid.
33265	- LIGHT 11	17-41-49.850N 064-45-59.250W	Fl G 4s	16		SG on pile.	Private aid.
33270	- LIGHT 12	17-41-41.800N 064-45-55.650W	Fl R 2.5s	16		TR on pile.	Private aid.
33275	- LIGHT 13	17-42-02.500N 064-46-07.080W	Fl G 4s	16		SG on pile.	Private aid.
33280	- LIGHT 14	17-42-04.500N 064-46-03.600W	Fl R 2.5s	16		TR on pile.	Private aid.
33285	- LIGHT 16	17-42-12.450N 064-46-08.850W	Fl R 2.5s			TR on pile.	Private aid.
33290	- LIGHT 17	17-42-12.800N 064-46-21.000W	Fl G 4s	16		SG on pile.	Private aid.
33295	- EAST DOLPHIN 6 LIGHT	17-42-20.800N 064-46-12.200W	Fl R 5s	12		On dolphin.	Private aid.
33300	KRAUSE LAGOON WEST DOLPHIN LIGHT	17-42-20.843N 064-46-16.200W	Fl W 5s	12		On dolphin.	Private aid.
	Krause Lagoon Cross Channel						
33305	- RANGE FRONT LIGHT	17-41-12.980N 064-45-36.750W	Q G	14		KWB on pile. On same structure as Krause Lagoon Channel Light 5.	Private aid.
33310	- RANGE REAR LIGHT 153 yards, 244° from front light.	17-41-11.000N 064-45-40.923W	Oc G 4s	28		KWB on pile.	Private aid.
33315	- *Lighted Buoy 1*	17-41-18.800N 064-45-29.250W	Fl G 4s			Green.	Private aid.
33320	- LIGHT 2	17-41-15.111N 064-45-27.200W	Fl R 4s			TR on pile.	Obscured from 260° to 350°. Private aid.
33325	- LIGHT 3	17-41-22.000N 064-45-21.622W	Fl G 2.5s	14		SG on pile.	Private aid.
33330	- LIGHT 4	17-41-18.611N 064-45-19.000W	Fl R 2.5s	14		TR on pile.	Obscured from 288° to 018°. Private aid.
33335	- *Lighted Buoy 5*	17-41-25.451N 064-45-14.250W	Q G			Green.	Private aid.
	FREDERIKSTED ROAD (Chart 25644)						
33340	SOUTHWEST CAPE LIGHT	17-40-39.764N 064-53-59.398W	Fl W 6s	45	7	Gray skeleton tower.	
33345	Southwest Cape Shoal Buoy 2 Marks shoal off cape.	17-39-01.565N 064-54-34.315W				Red nun.	
33347	*U.S. Navy Lighted Mooring Buoy*	17-39-00.000N 065-04-18.000W				Yellow.	Maintained by U.S. Navy. Private aid.
33350	U South Navy Radar Reflector Buoy	17-41-10.912N 064-54-10.528W				Platform of 3 yellow spherical buoys, with orange radar reflector.	Maintained by U.S. Navy. Private aid.
33355	FREDERIKSTED MOORING LIGHT	17-42-49.400N 064-53-22.000W	Fl W 4s	18		On dolphin.	Private aid.

(1) No.	(2) Name and Location	(3) Position	(4) Characteristic	(5) Height	(6) Range	(7) Structure	(8) Remarks
			WEST INDIES (Cuba) - Seventh District				
	GUANTANAMO BAY (Chart 26230)						
	Guantanamo Bay						
33370	WINDWARD POINT LIGHT	19-53-36.000N 075-09-36.000W	Fl W 6s	378	9	On skeleton tower.	
33380	HICACAL BEACH LIGHT	19-56-39.100N 075-09-48.000W	Fl W 2.5s	40	7	NB on skeleton tower.	
33385	- *Entrance Lighted Buoy 1*	19-54-49.674N 075-10-51.387W	Fl G 2.5s		5	Green.	
33390	- *Entrance Lighted Buoy 2*	19-54-39.426N 075-10-16.775W	Fl R 2.5s		5	Red.	
	St. Nicolas Point Channel						
33395	*St Nicolas Point Channel Lighted Buoy 3*	19-54-42.870N 075-11-32.499W	Q G		4	Green.	
33400	ST NICOLAS POINT CHANNEL LIGHT 4 Marks southern edge of shoal.	19-54-45.660N 075-11-33.420W	Q R	12	4	TR on pile.	
33405	ST NICOLAS POINT CHANNEL LIGHT 5	19-54-43.719N 075-11-45.247W	Fl G 2.5s	15	5	SG on pile.	
33410	*St Nicolas Point Channel Lighted Buoy 6*	19-54-44.494N 075-11-58.939W	Fl R 4s		5	Red.	
33415	ST NICOLAS POINT CHANNEL LIGHT 7	19-54-43.440N 075-12-07.380W	Fl G 4s	15	5	SG on pile.	
33420	ST NICOLAS POINT CHANNEL LIGHT 8	19-54-44.561N 075-12-10.889W	Fl R 6s	12	4	TR on pile.	
	Guantanamo Bay						
33425	- *Lighted Buoy 3*	19-55-20.516N 075-10-45.240W	Fl G 2.5s		5	Green.	
33430	- *Lighted Buoy 4*	19-55-09.505N 075-10-10.003W	Fl R 2.5s		5	Red.	
33435	MCCALLA HILL LIGHT		F R				Maintained by U.S. Navy. Private aid.
33440	FISHERMAN POINT LIGHT	19-55-11.600N 075-09-43.500W	Fl W 4s	28	5	NB on skeleton tower on pyramidal base.	Visible all around.
33445	- *Lighted Buoy 5*	19-55-47.495N 075-09-58.843W	Fl G 2.5s		5	Green.	
33450	- *Lighted Buoy 6*	19-55-18.200N 075-09-43.000W	Fl R 2.5s		5	Red.	
33455	- *Lighted Buoy 7*	19-56-05.677N 075-09-08.613W	Fl G 2.5s		5	Green.	
33460	Gitmo Bay Intake Pipe Juction Buoy					Red and black bands; nun.	Maintained by U.S. Navy. Private aid.
33465	CORINASO POINT LIGHT	19-55-07.000N 075-09-17.000W	Fl R 6s	42	5	NB on skeleton tower.	Visible all around.
	Corinaso Cove						
33470	- *Lighted Buoy 2*	19-55-10.436N 075-09-12.942W	Q R		4	Red.	
33475	- Buoy 4	19-55-04.859N 075-09-11.928W				Red nun.	
33480	- Buoy 6	19-55-02.199N 075-09-13.080W				Red nun.	
	Radio Point						
33490	- LIGHT 1	19-55-19.380N 075-08-58.020W	Fl G 4s	15	5	SG on pile.	
33495	- Buoy 3 Marks shoal.	19-55-13.405N 075-08-56.682W				Green can.	
	Deer Point Channel						
33500	- LIGHT 1	19-55-28.900N 075-08-51.600W	Fl G 4s	10	4	SG on pile.	
33505	- LIGHT 2	19-55-23.700N 075-08-52.620W	Q R	14	3	TR on pile.	
33510	- LIGHT 3	19-55-24.360N 075-08-48.120W	Q G	12	4	SG on pile.	
33515	- LIGHT 4	19-55-19.200N 075-08-51.120W	Fl R 4s	11	3	TR on pile.	

(1) No.	(2) Name and Location	(3) Position	(4) Characteristic	(5) Height	(6) Range	(7) Structure	(8) Remarks
			WEST INDIES (Cuba) - Seventh District				
	GUANTANAMO BAY (Chart 26230)						
	Guantanamo Bay						
	Deer Point Channel						
33520	- LIGHT 5	19-55-22.560N 075-08-45.240W	Fl G 4s	14	5	SG on dolphin.	
33525	- JUNCTION LIGHT DP	19-55-18.900N 075-08-42.900W	Fl (2+1)R 6s	13	3	JR on pile.	
33530	EVANS POINT LIGHT 8	19-55-19.740N 075-08-38.520W	Fl R 4s	10	3	TR on pile.	
33535	MUD ISLAND LIGHT 1	19-55-10.676N 075-08-39.193W	Fl G 6s	7	5	SG on pile.	
33540	*Guantanamo Bay Lighted Buoy 9*	19-56-27.000N 075-08-33.000W	Fl G 2.5s		5	Green.	
	Marine Site Two Channel						
33545	- LIGHT 1	19-55-54.360N 075-08-04.260W	Fl G 4s	10	5	SG on dolphin.	
33550	- LIGHT 2	19-55-54.720N 075-08-10.020W	Fl R 4s		5	TR on pile.	
33555	*Guantanamo Bay Lighted Buoy 10*	19-56-11.200N 075-08-09.000W	Fl R 2.5s		3	Red.	
33560	*Marine Boat Channel Lighted Buoy 2*	19-56-10.620N 075-07-49.500W	Fl R 4s		3	Red.	
	Watergate Channel						
33565	- *Lighted Buoy 1*	19-56-25.930N 075-08-56.274W	Q G		4	Green.	
33570	- LIGHT 2	19-56-35.940N 075-08-45.900W	Q R	13	4	TR on pile.	
33575	- LIGHT 4	19-57-06.000N 075-08-42.120W	Fl R 4s	11	5	TR on pile.	
33580	- LIGHT 5	19-57-50.280N 075-08-52.500W	Fl G 4s	14	5	SG on dolphin.	
33585	- Buoy 6	19-57-48.800N 075-08-47.010W				Red nun.	
33590	CAYO TOMATE JUNCTION LIGHT CT	19-56-59.400N 075-07-54.240W	Fl (2+1)R 6s	14	5	JR on dolphin.	
33595	*Eagle Channel Lighted Buoy 1*	19-57-17.215N 075-08-08.775W	Fl G 4s		5	Green.	
33600	GRANADILLO BAY LIGHT 2	19-56-50.700N 075-07-31.020W	Fl R 4s	13	5	TR on dolphin.	
			INTRACOASTAL WATERWAY (South Carolina) - Seventh District				
	MYRTLE GROVE SOUND AND CAPE FEAR RIVER TO CASINO CREEK (Chart 11534)						
	Little River - Winyah Bay						
33605	Little River-Winyah Bay Daybeacon 2	33-52-14.694N 078-34-17.874W				TR-TY on pile.	
33610	LITTLE RIVER-WINYAH BAY LIGHT 4	33-52-28.800N 078-34-37.488W	Fl R 4s	16	5	TR-TY on pile.	
33615	Little River-Winyah Bay Daybeacon 6	33-52-30.150N 078-34-53.988W				TR-TY on pile.	
33620	LITTLE RIVER-WINYAH BAY LIGHT 7	33-52-25.284N 078-35-19.578W	Fl G 4s	12	5	SG-SY on pile.	
33625	Little River-Winyah Bay Daybeacon 8	33-52-20.858N 078-35-53.723W				TR-TY on pile.	
33630	LITTLE RIVER-WINYAH BAY LIGHT 9	33-52-11.615N 078-36-30.004W	Fl G 4s	16	5	SG-SY on dolphin.	
33635	LITTLE RIVER-WINYAH BAY LIGHT 11	33-51-44.202N 078-37-20.466W	Fl G 4s	16	5	SG-SY on dolphin.	
33640	Little River-Winyah Bay Daybeacon 13	33-51-32.802N 078-38-08.190W				SG-SY on pile.	
33645	LITTLE RIVER-WINYAH BAY LIGHT 14	33-51-23.016N 078-38-59.370W	Fl R 4s	16	5	TR-TY on dolphin.	
33647	Little River-Winyah Bay Obstuction Daybeacon B	33-51-20.554N 078-39-00.599W				NW on pile worded DANGER ROCKS.	
33650	Little River-Winyah Bay Daybeacon 14A	33-50-44.994N 078-39-53.345W				TR-TY on pile.	
33655	Little River-Winyah Bay Daybeacon 15	33-50-08.898N 078-40-45.162W				SG-SY on pile.	

(1) No.	(2) Name and Location	(3) Position	(4) Characteristic	(5) Height	(6) Range	(7) Structure	(8) Remarks
	INTRACOASTAL WATERWAY (South Carolina) - Seventh District						
	MYRTLE GROVE SOUND AND CAPE FEAR RIVER TO CASINO CREEK (Chart 11534)						
	Little River - Winyah Bay						
33657	Little River-Winyah Bay Obstruction Daybeacon C	33-49-52.287N 078-41-39.942W				NW on pile worded DANGER ROCKS.	
33660	Little River-Winyah Bay Daybeacon 15A	33-49-45.678N 078-41-57.852W				SG-SY on pile.	
33665	Little River-Winyah Bay Daybeacon 16	33-49-46.206N 078-42-00.588W				TR-TY on pile.	
33670	Little River-Winyah Bay Daybeacon 16A	33-49-40.360N 078-42-21.362W				TR-TY on pile.	
33675	Little River-Winyah Bay Daybeacon 17	33-49-36.750N 078-42-27.546W				SG-SY on pile.	
33680	Little River-Winyah Bay Daybeacon 17A	33-49-31.266N 078-42-40.266W				SG-SY on pile.	
33685	Little River-Winyah Bay Daybeacon 18	33-49-00.372N 078-43-23.688W				TR-TY on pile.	
33690	Little River-Winyah Bay Daybeacon 19	33-48-59.464N 078-43-22.860W				SG-SY on pile.	
33693	Little River-Winyah Bay Obstruction Daybeacon D	33-48-49.119N 078-43-32.526W				NW on pile worded DANGER ROCKS.	
33695	Little River-Winyah Bay Daybeacon 20	33-48-32.138N 078-43-51.228W				TR-TY on pile.	
33700	Little River-Winyah Bay Daybeacon 21	33-48-30.624N 078-43-51.012W				SG-SY on pile.	
33705	Little River-Winyah Bay Daybeacon 21A	33-48-18.378N 078-44-07.056W				SG-SY on pile.	
33705.5	Little River-Winyah Bay Daybeacon 21B	33-45-49.422N 078-49-10.434W				SG-SY on pile.	
33710.1	BAREFOOT LANDING DOLPHIN EAST OBSTRUCTION LIGHT	33-48-08.000N 078-44-41.000W	Fl W 4s			On dolphin.	Private aid.
33710.2	BAREFOOT LANDING DOLPHIN WEST OBSTRUCTION LIGHT	33-48-15.000N 078-44-19.000W	Fl W 4s			On dolphin.	Private aid.
33710.3	Horry County Boat Landing Obstruction Buoy A	33-47-24.420N 078-46-33.720W				White and Orange banded worded OBSTRUCTION, can.	Private aid.
33710.4	Horry County Boat Landing Obstruction Buoy B	33-47-26.340N 078-46-30.720W				White and Orange banded worded OBSTRUCTION, can.	Private aid.
33710.5	Little River-Winyah Bay Daybeacon 22A	33-44-31.074N 078-51-58.866W				TR-TY on pile.	
33715	MYRTLE BEACH NORTH PIER LIGHT A	33-44-30.619N 078-51-47.093W	F W			On pier.	Private aid.
33720	Little River-Winyah Bay Daybeacon 23	33-44-22.104N 078-52-15.240W				SG-SY on pile.	
33725	Little River-Winyah Bay Daybeacon 24	33-44-20.250N 078-52-23.706W				TR-TY on pile.	
33730	MYRTLE BEACH SOUTH PIER LIGHT A	33-44-00.000N 078-53-02.194W	F W			On pier.	Private aid.
33735	Little River-Winyah Bay Daybeacon 25	33-43-54.948N 078-53-15.629W				SG-SY on pile.	
33740	Little River-Winyah Bay Daybeacon 26	33-41-05.880N 079-02-23.712W				TR-TY on pile.	
33745	LITTLE RIVER-WINYAH BAY LIGHT 26A	33-40-54.708N 079-03-06.168W	Fl R 4s	12	5	TR-TY on pile.	
33750	Little River-Winyah Bay Daybeacon 27	33-40-11.206N 079-03-36.719W				SG-SY on pile.	
33755	LITTLE RIVER-WINYAH BAY LIGHT 27A	33-39-59.634N 079-03-45.864W	Fl G 4s	16	5	SG-SY on dolphin.	
	Waccamaw River						
33760	- Daybeacon 1	33-39-58.548N 079-03-55.500W				SG on pile.	
33765	- Daybeacon 2	33-40-24.240N 079-03-59.676W				TR on pile.	

(1) No.	(2) Name and Location	(3) Position	(4) Characteristic	(5) Height	(6) Range	(7) Structure	(8) Remarks
	INTRACOASTAL WATERWAY (South Carolina) - Seventh District						
	MYRTLE GROVE SOUND AND CAPE FEAR RIVER TO CASINO CREEK (Chart 11534)						
	Little River - Winyah Bay						
	Waccamaw River						
33770	- Daybeacon 3	33-41-09.396N 079-03-43.086W				SG on pile.	
33775	- Daybeacon 4	33-41-50.436N 079-03-05.034W				TR on pile.	
	Little River - Winyah Bay						
33815	LITTLE RIVER-WINYAH BAY LIGHT 29	33-39-49.758N 079-04-15.732W	Fl G 4s	13	5	SG-SY on pile.	
33820	Little River-Winyah Bay Daybeacon 31	33-39-30.666N 079-04-53.568W				SG-SY on pile.	
33825	LITTLE RIVER-WINYAH BAY LIGHT 32	33-39-27.862N 079-05-01.067W	Fl R 4s	11	5	TR-TY on pile.	
33830	LITTLE RIVER-WINYAH BAY LIGHT 33	33-39-22.260N 079-05-25.074W	Fl G 4s	16	5	SG-SY on dolphin.	
33835	Little River-Winyah Bay Daybeacon 35	33-39-14.784N 079-05-35.244W				SG-SY on pile.	
33840	LITTLE RIVER-WINYAH BAY LIGHT 36	33-39-08.449N 079-05-40.254W	Fl R 4s	16	5	TR-TY on pile.	
33845	LITTLE RIVER-WINYAH BAY LIGHT 38	33-38-50.910N 079-05-34.986W	Fl R 4s	12	5	TR-TY on pile.	
33850	LITTLE RIVER-WINYAH BAY LIGHT 39	33-38-17.316N 079-05-36.810W	Fl G 4s	16	5	SG-SY on dolphin.	
33855	LITTLE RIVER-WINYAH BAY LIGHT 40	33-37-32.802N 079-05-53.028W	Fl R 4s	16	5	TR-TY on dolphin.	
33860	LITTLE RIVER-WINYAH BAY LIGHT 41	33-37-05.022N 079-05-45.420W	Fl G 4s	16	4	SG-SY on dolphin.	
33865	LITTLE RIVER-WINYAH BAY LIGHT 43	33-36-35.808N 079-05-26.724W	Fl G 4s	12	5	SG-SY on pile.	
33870	LITTLE RIVER-WINYAH BAY LIGHT 44	33-36-24.816N 079-05-24.522W	Fl R 4s	12	3	TR-TY on pile.	
33875	LITTLE RIVER-WINYAH BAY LIGHT 47	33-36-11.548N 079-05-26.768W	Fl G 4s	16	5	SG-SY on pile.	
33880	LITTLE RIVER-WINYAH BAY LIGHT 48	33-36-03.378N 079-05-43.134W	Fl R 4s	12	5	TR-TY on pile.	
33885	Little River-Winyah Bay Daybeacon 50	33-35-48.372N 079-05-57.108W				TR-TY on pile.	
33890	Little River-Winyah Bay Daybeacon 51	33-35-01.320N 079-06-03.126W				SG-SY on pile.	
33895	LITTLE RIVER-WINYAH BAY LIGHT 53	33-34-45.834N 079-06-05.460W	Fl G 4s	16	4	SG-SY on dolphin.	
33900	LITTLE RIVER-WINYAH BAY LIGHT 54	33-34-09.390N 079-06-00.252W	Fl R 4s	16	5	TR-TY on dolphin.	
33905	Little River-Winyah Bay Daybeacon 56	33-34-01.338N 079-05-26.082W				TR-TY on pile.	
33910	Grand Stand Obstruction Daybeacon	33-34-06.807N 079-05-25.743W				NW on dolphin worded DANGER SUBMERGED PIPELINE.	Private aid.
33915	LITTLE RIVER-WINYAH BAY LIGHT 57	33-33-48.444N 079-05-14.022W	Fl G 4s	16	5	SG-SY on dolphin.	
33920	Little River-Winyah Bay Daybeacon 58	33-33-35.832N 079-05-11.976W				TR-TY on pile.	
33930	LITTLE RIVER-WINYAH BAY LIGHT 63	33-32-35.190N 079-05-37.464W	Fl G 4s	16	5	SG-SY on dolphin.	
33935	Little River-Winyah Bay Buoy 64	33-32-16.673N 079-05-58.330W				Red nun with yellow triangle.	
33940	*Little River-Winyah Bay Lighted Buoy 65*	33-32-08.190N 079-06-13.799W	Fl G 4s		5		Green with yellow square.
33945	LITTLE RIVER-WINYAH BAY LIGHT 66	33-31-30.528N 079-06-48.912W	Fl R 4s	16	5	TR-TY on dolphin.	
33950	LITTLE RIVER-WINYAH BAY LIGHT 67	33-30-55.956N 079-07-30.072W	Fl G 4s	16	5	SG-SY on dolphin.	
33955	Little River-Winyah Bay Daybeacon 69	33-30-45.036N 079-07-31.446W				SG-SY on pile.	

(1) No.	(2) Name and Location	(3) Position	(4) Characteristic	(5) Height	(6) Range	(7) Structure	(8) Remarks
	INTRACOASTAL WATERWAY (South Carolina) - Seventh District						
	MYRTLE GROVE SOUND AND CAPE FEAR RIVER TO CASINO CREEK (Chart 11534)						
	Little River - Winyah Bay						
33960	LITTLE RIVER-WINYAH BAY LIGHT 71	33-30-20.994N 079-07-42.780W	Fl G 4s	16	5	SG-SY on dolphin.	
33965	LITTLE RIVER-WINYAH BAY LIGHT 73	33-30-13.956N 079-08-19.830W	Fl G 4s	12	5	SG-SY on pile.	
33970	Little River-Winyah Bay Daybeacon 75	33-29-32.018N 079-08-42.889W				SG-SY on pile.	
33975	Little River-Winyah Bay Daybeacon 76	33-29-18.108N 079-08-57.102W				TR-TY on pile.	
33980	LITTLE RIVER-WINYAH BAY LIGHT 77	33-28-54.091N 079-09-07.542W	Fl G 4s	16	5	SG-SY on pile.	
33985	LITTLE RIVER-WINYAH BAY LIGHT 78	33-28-00.762N 079-09-30.510W	Fl R 4s	12	5	TR-TY on pile.	
33990	LITTLE RIVER-WINYAH BAY LIGHT 79	33-27-12.720N 079-09-55.836W	Fl G 4s	16	5	SG-SY on dolphin.	
33995	HERITAGE PLANTATION PIER NORTH OBSTRUCTION LIGHT	33-26-27.000N 079-10-47.000W	F W	3		On pier.	Private aid.
34000	HERITAGE PLANTATION PIER SOUTH OBSTRUCTION LIGHT	33-26-23.000N 079-10-50.500W	F W	3		On pier.	Private aid.
34005	LITTLE RIVER-WINYAH BAY LIGHT 83	33-25-54.198N 079-11-17.826W	Fl G 4s	16	5	SG-SY on dolphin.	
34010	LITTLE RIVER-WINYAH BAY LIGHT 84	33-25-30.891N 079-11-47.741W	Fl R 4s	12	5	TR-TY on pile.	
34015	LITTLE RIVER-WINYAH BAY LIGHT 85	33-25-13.356N 079-12-24.834W	Fl G 4s	12	5	SG-SY on dolphin.	
34020	Little River-Winyah Bay Daybeacon 86	33-25-10.758N 079-12-37.242W				TR-TY on pile.	
34025	Little River-Winyah Bay Daybeacon 88	33-24-23.760N 079-13-18.396W				TR-TY on pile.	
34030	Little River-Winyah Bay Daybeacon 89	33-24-03.114N 079-13-23.946W				SG-SY on pile.	
34035	LITTLE RIVER-WINYAH BAY LIGHT 90	33-23-05.582N 079-14-23.632W	Fl R 4s	12	5	TR-TY on pile.	
34040	Little River-Winyah Bay Daybeacon 91	33-22-30.588N 079-14-42.738W				SG-SY on pile.	
34045	LITTLE RIVER-WINYAH BAY LIGHT 94	33-21-23.436N 079-15-53.418W	Fl R 4s	16	5	TR-TY on dolphin.	
34048	LITTLE RIVER-WINYAH BAY LIGHT 95	33-21-06.247N 079-15-51.836W	Fl G 4s	16	5	SG-SY on pile.	
34050	LITTLE RIVER-WINYAH BAY LIGHT W	33-20-59.479N 079-16-20.986W	Fl (2+1)R 6s	12	5	JR on pile.	
	Winyah Bay						
34055 2150	- CHANNEL LIGHT 40	33-20-44.959N 079-16-32.301W	Q R	16	4	TR-SY on dolphin.	
34060 2145	- *Channel Lighted Buoy 39*	33-20-43.047N 079-16-43.459W	Q G		4	Green with yellow triangle.	
34065 2140	- *Channel Lighted Buoy 38*	33-20-18.101N 079-16-49.185W	Q R		4	Red with yellow square.	
34070 2135	- CHANNEL LIGHT 37	33-20-05.059N 079-17-05.080W	Fl G 2.5s	16	5	SG-TY on pile.	
34075 2130	- *Channel Lighted Buoy 36*	33-19-52.889N 079-16-59.138W	Fl R 2.5s		5	Red with yellow square.	
34080 2125	- *Channel Lighted Buoy 34*	33-19-08.000N 079-17-07.687W	Fl R 4s		5	Red with yellow square.	
34085 2110	- CHANNEL LIGHT 33	33-18-53.274N 079-17-16.716W	Fl G 4s	16	5	SG-TY on dolphin.	
34090 2105	- *Channel Lighted Buoy 32*	33-18-40.620N 079-17-08.769W	Fl R 2.5s		5	TR-SY.	
34095 2100	- *Channel Lighted Buoy 30*	33-18-28.300N 079-17-06.787W	Q R		4	Red with yellow square.	
	Little River - Winyah Bay						
34100	LITTLE RIVER-WINYAH BAY LIGHT 96	33-17-54.013N 079-17-11.955W	Fl R 2.5s	16	5	TR-TY on pile.	

(1) No.	(2) Name and Location	(3) Position	(4) Characteristic	(5) Height	(6) Range	(7) Structure	(8) Remarks
	INTRACOASTAL WATERWAY (South Carolina) - Seventh District						
	MYRTLE GROVE SOUND AND CAPE FEAR RIVER TO CASINO CREEK (Chart 11534)						
	Little River - Winyah Bay						
34100.5	Little River-Winyah Bay Daybeacon 97	33-17-54.090N 079-17-02.977W				SG-SY on pile.	
34105	LITTLE RIVER-WINYAH BAY LIGHT 98	33-17-08.784N 079-17-03.492W	Fl R 4s	12	5	TR-TY on pile.	
34110	LITTLE RIVER-WINYAH BAY LIGHT 100	33-16-22.156N 079-16-35.572W	Fl R 4s	16	5	TR-TY on pile.	
	Winyah Bay - Charleston Harbor						
34115	WINYAH BAY-CHARLESTON HARBOR LIGHT 2	33-15-36.763N 079-15-30.145W	Fl R 4s	12	5	TR-TY on pile.	
34120	WINYAH BAY-CHARLESTON HARBOR LIGHT 4	33-11-43.152N 079-16-19.800W	Fl R 4s	16	5	TR-TY on dolphin.	
34125	Winyah Bay-Charleston Harbor Daybeacon 5	33-11-26.460N 079-16-30.072W				SG-SY on pile.	
34130	WINYAH BAY-CHARLESTON HARBOR LIGHT 7	33-11-07.343N 079-16-44.772W	Fl G 4s	12	5	SG-SY on pile.	
34135	Winyah Bay-Charleston Harbor Daybeacon 9	33-10-53.502N 079-16-55.470W				SG-SY on pile.	
34150	WINYAH BAY-CHARLESTON HARBOR LIGHT 12	33-10-30.960N 079-17-15.708W	Fl R 4s	12	5	TR-TY on dolphin.	
34165	WINYAH BAY-CHARLESTON HARBOR LIGHT 15	33-10-20.340N 079-17-25.122W	Fl G 4s	16	5	SG-SY on dolphin.	
34170	Winyah Bay-Charleston Harbor Daybeacon 16	33-10-20.036N 079-17-30.235W				TR-TY on pile.	
34175	WINYAH BAY-CHARLESTON HARBOR LIGHT 18	33-10-17.637N 079-18-11.864W	Fl R 4s	12	5	TR-TY on pile.	
34180	Winyah Bay-Charleston Harbor Daybeacon 19	33-10-09.475N 079-18-31.705W				SG-SY on pile.	
34185	WINYAH BAY-CHARLESTON HARBOR LIGHT 22	33-08-57.322N 079-19-08.173W	Fl R 4s	12	5	TR-TY on pile.	
34190	Winyah Bay-Charleston Harbor Daybeacon 24	33-08-43.884N 079-19-18.198W				TR-TY on pile.	
34195	WINYAH BAY-CHARLESTON HARBOR LIGHT 25	33-07-44.016N 079-20-05.436W	Fl G 4s	12	4	SG-SY on pile.	
34200	Winyah Bay-Charleston Harbor Daybeacon 26	33-06-48.372N 079-21-52.926W				TR-TY on pile.	
34205	Winyah Bay-Charleston Harbor Daybeacon 27	33-06-37.074N 079-22-54.624W				SG-SY on pile.	
34210	WINYAH BAY-CHARLESTON HARBOR LIGHT 29	33-06-27.726N 079-23-29.484W	Fl G 4s	12	5	SG-SY on pile.	
	CASINO CREEK TO BEAUFORT RIVER (Chart 11518)						
	Winyah Bay - Charleston Harbor						
34215	WINYAH BAY-CHARLESTON HARBOR LIGHT 30	33-05-55.968N 079-24-12.474W	Fl R 4s	12	5	TR-TY on pile.	
34220	WINYAH BAY-CHARLESTON HARBOR LIGHT 31	33-04-54.693N 079-26-16.401W	Fl G 2.5s	16	5	SG-SY on pile.	
34225	Winyah Bay-Charleston Harbor Daybeacon 32	33-04-52.977N 079-26-26.321W				TR-TY on pile.	
34230	Winyah Bay-Charleston Harbor Daybeacon 33	33-04-43.638N 079-27-05.034W				SG-SY on pile.	
34235	WINYAH BAY-CHARLESTON HARBOR LIGHT 35	33-04-38.844N 079-27-33.006W	Fl G 4s	12	5	SG-SY on pile.	
34237	Winyah Bay-Charleston Harbor Daybeacon 35A	33-04-35.030N 079-27-43.780W				SG-SY on pile.	
34240	Winyah Bay-Charleston Harbor Daybeacon 37	33-04-26.073N 079-28-02.020W				SG-SY on pile.	
34245	WINYAH BAY-CHARLESTON HARBOR LIGHT 38	33-03-56.604N 079-29-04.906W	Fl R 4s	12	5	TR-TY on dolphin.	
34250	Winyah Bay-Charleston Harbor Daybeacon 39	33-03-43.440N 079-29-41.508W				SG-SY on pile.	
34255	WINYAH BAY-CHARLESTON HARBOR LIGHT 40	33-03-33.648N 079-30-00.834W	Fl R 4s	12	5	TR-TY on pile.	
34260	Winyah Bay-Charleston Harbor Daybeacon 42	33-03-21.156N 079-30-26.028W				TR-TY on pile.	
34265	WINYAH BAY-CHARLESTON HARBOR LIGHT 43	33-03-00.258N 079-31-03.870W	Fl G 4s	16	5	SG-SY on dolphin.	

(1) No.	(2) Name and Location	(3) Position	(4) Characteristic	(5) Height	(6) Range	(7) Structure	(8) Remarks
			INTRACOASTAL WATERWAY (South Carolina) - Seventh District				
	CASINO CREEK TO BEAUFORT RIVER (Chart 11518)						
	Winyah Bay - Charleston Harbor						
34270	Winyah Bay-Charleston Harbor Daybeacon 44	33-02-51.756N 079-31-23.646W				TR-TY on pile.	
34275	WINYAH BAY-CHARLESTON HARBOR LIGHT 45	33-02-40.542N 079-31-44.034W	Fl G 4s	12	5	SG-SY on pile.	
34280	WINYAH BAY-CHARLESTON HARBOR LIGHT 46	33-02-29.028N 079-32-10.608W	Fl R 4s	12	5	TR-TY on pile.	
34285	Winyah Bay-Charleston Harbor Daybeacon 47	33-02-20.904N 079-32-27.660W				SG-SY on pile.	
34290	WINYAH BAY-CHARLESTON HARBOR LIGHT 48	33-02-24.228N 079-32-35.238W	Fl R 4s	12	5	TR-TY on pile.	
34295	Winyah Bay-Charleston Harbor Daybeacon 49	33-02-28.464N 079-32-57.660W				SG-SY on pile.	
34300	WINYAH BAY-CHARLESTON HARBOR LIGHT 50	33-02-32.532N 079-33-07.836W	Fl R 4s	12	5	TR-TY on pile.	
34305	Winyah Bay-Charleston Harbor Daybeacon 51	33-02-18.655N 079-33-34.054W				SG-SY on pile.	
34310	Winyah Bay-Charleston Harbor Daybeacon 55	33-01-59.028N 079-33-58.074W				SG-SY on pile.	
34315	Winyah Bay-Charleston Harbor Daybeacon 57	33-01-43.806N 079-34-17.760W				SG-SY on pile.	
34320	Winyah Bay-Charleston Harbor Daybeacon 61	33-01-16.164N 079-34-53.231W				SG-SY on pile.	
34325	Winyah Bay-Charleston Harbor Daybeacon 64	33-00-48.423N 079-35-21.465W				TR-TY on pile.	
34330	WINYAH BAY-CHARLESTON HARBOR LIGHT 65	32-57-32.472N 079-38-20.106W	Fl G 4s	16	4	SG-SY on pile.	
34335	Winyah Bay-Charleston Harbor Daybeacon 67	32-57-20.979N 079-38-29.630W				SG-SY on pile.	
34340	WINYAH BAY-CHARLESTON HARBOR LIGHT 68	32-57-06.666N 079-38-43.704W	Fl R 4s	16	5	TR-TY on pile.	
34345	Winyah Bay-Charleston Daybeacon 69	32-56-46.868N 079-38-56.761W				SG-SY on pile.	
34350	WINYAH BAY-CHARLESTON HARBOR LIGHT 71	32-56-34.362N 079-39-05.916W	Fl G 4s	12	5	SG-SY on pile.	
34355	Winyah Bay-Charleston Harbor Daybeacon 73	32-56-29.430N 079-39-08.058W				SG-SY on pile.	
34360	MOORES LANDING PIER SOUTH LIGHT	32-56-16.120N 079-39-18.268W	F R			On end of pier.	Private aid.
34365	Winyah Bay-Charleston Harbor Daybeacon 74	32-56-11.095N 079-39-17.784W				TR-TY on pile.	
34370	WINYAH BAY-CHARLESTON HARBOR LIGHT 76	32-55-50.028N 079-39-25.872W	Fl R 4s	16	5	TR-TY on pile.	
34375	Winyah Bay-Charleston Harbor Daybeacon 78	32-55-38.101N 079-39-30.245W				TR-TY on pile.	
34380	WINYAH BAY-CHARLESTON HARBOR LIGHT 80	32-55-08.010N 079-39-43.158W	Fl R 4s	16	5	TR-TY on pile.	
34385	WINYAH BAY-CHARLESTON HARBOR LIGHT 82	32-54-38.478N 079-40-18.882W	Fl R 4s	12	5	TR-TY on pile.	
34390	Winyah Bay-Charleston Harbor Daybeacon 84	32-54-23.500N 079-40-24.700W				TR-TY on pile.	
34395	WINYAH BAY-CHARLESTON HARBOR LIGHT 86	32-54-08.961N 079-40-31.602W	Fl R 4s	16	3	TR-TY on pile.	
34400	Winyah Bay-Charleston Harbor Daybeacon 88	32-53-56.946N 079-40-54.282W				TR-TY on pile.	
34405	WINYAH BAY-CHARLESTON HARBOR LIGHT 89	32-53-38.946N 079-41-19.224W	Fl G 4s	16	5	SG-SY on pile.	
34410	Winyah Bay-Charleston Harbor Daybeacon 90	32-53-23.262N 079-41-30.450W				TR-TY on pile.	
34415	WINYAH BAY-CHARLESTON HARBOR LIGHT 92	32-53-02.892N 079-41-42.516W	Fl R 4s	12	5	TR-TY on pile.	
34420	Winyah Bay-Charleston Harbor Daybeacon 94	32-52-32.244N 079-42-16.944W				TR-TY on pile.	
34425	WINYAH BAY-CHARLESTON HARBOR LIGHT 96	32-52-05.742N 079-42-45.756W	Fl R 4s	16	5	TR-TY on pile.	

(1) No.	(2) Name and Location	(3) Position	(4) Characteristic	(5) Height	(6) Range	(7) Structure	(8) Remarks
	INTRACOASTAL WATERWAY (South Carolina) - Seventh District						
	CASINO CREEK TO BEAUFORT RIVER (Chart 11518)						
	Winyah Bay - Charleston Harbor						
34430	Winyah Bay-Charleston Harbor Daybeacon 97	32-51-59.520N 079-42-49.182W				SG-SY on pile.	
34435	WINYAH BAY-CHARLESTON HARBOR LIGHT 99	32-51-38.460N 079-43-09.546W	Fl G 4s	16	5	SG-SY on pile.	
34440	Winyah Bay-Charleston Harbor Daybeacon 100	32-51-30.876N 079-43-20.772W				TR-TY on pile.	
34445	Winyah Bay-Charleston Harbor Daybeacon 101	32-51-18.288N 079-43-29.232W				SG-SY on pile.	
34450	Winyah Bay-Charleston Harbor Daybeacon 102	32-51-10.188N 079-43-40.986W				TR-TY on pile.	
34455	WINYAH BAY-CHARLESTON HARBOR LIGHT 103	32-51-02.394N 079-43-45.590W	Fl G 4s	16	5	SG-SY on pile.	
34460	Winyah Bay-Charleston Harbor Daybeacon 104	32-50-46.464N 079-44-01.410W				TR-TY on pile.	
34465	Winyah Bay-Charleston Harbor Daybeacon 105	32-50-31.158N 079-44-09.654W				SG-SY on pile.	
34470	Winyah Bay-Charleston Harbor Daybeacon 106	32-50-19.734N 079-44-23.136W				TR-TY on pile.	
34475	WINYAH BAY-CHARLESTON HARBOR LIGHT 108	32-50-07.793N 079-44-32.035W	Fl R 4s	16	3	TR-TY on dolphin.	
34480	Winyah Bay-Charleston Harbor Daybeacon 109	32-49-58.638N 079-44-30.704W				SG-SY on pile.	
34485	Winyah Bay-Charleston Harbor Daybeacon 110	32-49-39.528N 079-44-38.550W				TR-TY on pile.	
34490	WINYAH BAY-CHARLESTON HARBOR LIGHT 111	32-49-26.382N 079-44-38.784W	Fl G 4s	16	5	SG-SY on pile.	
34495	Winyah Bay-Charleston Harbor Daybeacon 113	32-49-10.511N 079-44-50.203W				SG-SY on pile.	
34500	Winyah Bay-Charleston Harbor Daybeacon 115	32-48-53.156N 079-45-02.824W				SG-SY on pile.	
34505	*Winyah Bay-Charleston Harbor Lighted Buoy 116*	32-48-31.050N 079-45-21.658W	Fl R 4s		5	Red with TY.	
34510	Winyah Bay-Charleston Harbor Daybeacon 117	32-47-43.676N 079-47-15.134W				SG-SY on pile.	
34510.5	Winyah Bay-Charleston Harbor Daybeacon 117A	32-47-11.607N 079-48-33.383W				SG on pile.	
34515	WINYAH BAY-CHARLESTON HARBOR LIGHT 118	32-47-29.571N 079-47-52.881W	Fl R 4s	16	5	TR-TY on dolphin.	
34520	Winyah Bay-Charleston Harbor Daybeacon 119	32-46-49.809N 079-49-23.561W				SG-SY on pile.	
34525	Winyah Bay-Charleston Harbor Daybeacon 121	32-46-39.140N 079-49-48.830W				SG-SY on pile.	
34530	Winyah Bay-Charleston Harbor Daybeacon 122	32-46-08.556N 079-51-05.484W				TR-TY on pile.	
34535	Winyah Bay-Charleston Harbor Daybeacon 123	32-46-03.276N 079-51-11.322W				SG-SY on pile.	
34540	WINYAH BAY-CHARLESTON HARBOR LIGHT 125	32-45-53.118N 079-51-30.040W	Fl G 4s	12	5	SG-SY on pile.	
34545	Winyah Bay-Charleston Harbor Buoy 126	32-45-57.820N 079-51-38.883W				Red nun with yellow triangle.	
34550	WINYAH BAY-CHARLESTON HARBOR LIGHT 127	32-46-04.069N 079-51-54.404W	Fl G 4s	16	5	SG-SY on pile.	
34555	WINYAH BAY-CHARLESTON HARBOR LIGHT 130	32-46-05.864N 079-52-13.448W	Fl R 4s	16	5	TR-TY on pile.	
34560	WINYAH BAY-CHARLESTON HARBOR RANGE FRONT LIGHT C	32-46-08.175N 079-51-54.603W	Q R	13		KRW-I on pile.	Visible all around.
34565	WINYAH BAY-CHARLESTON HARBOR RANGE REAR LIGHT C 318 yards, 074.4° from front light.	32-46-10.717N 079-51-43.856W	Iso R 6s	40		KRW on dolphin.	Visible all around.
	Charleston Harbor						
34570 2635	*- South Channel Lighted Buoy 2*	32-45-34.406N 079-52-55.861W	Fl R 2.5s		5	Red with yellow triangle.	

(1) No.	(2) Name and Location	(3) Position	(4) Characteristic	(5) Height	(6) Range	(7) Structure	(8) Remarks
	INTRACOASTAL WATERWAY (South Carolina) - Seventh District						
	CASINO CREEK TO BEAUFORT RIVER (Chart 11518)						
	Winyah Bay - Charleston Harbor						
	Charleston Harbor						
34573 2647	ASHLEY RIVER LIGHT 1	32-45-30.278N 079-54-56.162W	Fl G 2.5s	16	5	SG-SY on dolphin.	
34575 2650	BATTERY POINT LIGHT BP	32-45-37.451N 079-55-04.982W	Fl (2+1)R 6s	16	5	JR on dolphin with yellow triangle.	
34600 3585	*Ashley River Lighted Buoy 2*	32-46-04.626N 079-56-08.329W	Fl R 2.5s		5	Red with yellow triangle.	
34605 3590	ASHLEY RIVER LIGHT 3	32-46-12.261N 079-56-41.291W	Fl G 6s	12	5	SG-SY on dolphin.	
	Wappoo Creek						
34607	- LIGHT 2	32-46-24.100N 079-57-04.178W	Q R	16	4	TR-TY on pile.	
34610	- Daybeacon 3	32-46-18.024N 079-57-05.093W				SG-SY on pile.	
34615	- Daybeacon 5	32-46-15.294N 079-57-17.766W				SG-SY on pile.	
34620	- Daybeacon 6	32-46-08.868N 079-57-43.284W				TR-TY on pile.	
34625	- Daybeacon 7	32-45-56.292N 079-59-01.739W				SG-SY on pile.	
	Charleston Harbor - Savannah River						
	Stono River						
34630 3850	- PREFERRED CHANNEL LIGHT B	32-46-00.622N 080-00-06.063W	Fl (2+1)G 6s	16	5	JG-SY on pile.	
34630.5	- Daybeacon 18	32-45-58.882N 080-00-10.581W				TR-TY on pile.	
34635	- Daybeacon 19A	32-46-00.924N 080-00-30.180W				SG-SY on pile.	
34640	- Daybeacon 20	32-46-04.318N 080-00-40.577W				TR-TY on pile.	
34645	- LIGHT 21	32-46-03.388N 080-01-27.809W	Fl G 4s	12	5	SG-SY on pile.	
34647	- LIGHT 21A	32-46-37.461N 080-02-47.110W	Fl G 4s	12	5	SG-SY on pile.	
34650	- LIGHT 22	32-46-46.242N 080-03-03.337W	Q R	10	4	TR-TY on dolphin.	
34665	- LIGHT 23	32-46-38.616N 080-03-08.304W	Fl G 4s	16	5	SG-SY on dolphin.	
34675	- LIGHT 25	32-46-13.433N 080-04-08.720W	Fl G 4s	16	5	SG-SY on pile.	
34680	- Daybeacon 27	32-46-22.350N 080-04-23.155W				SG-SY on pile.	
34685	- LIGHT 28	32-46-34.536N 080-04-28.936W	Q R	16	4	TR-TY on pile.	
34695	- Daybeacon 28A	32-46-39.898N 080-04-48.804W				TR-TY on pile.	
34700	- LIGHT 30	32-46-42.684N 080-05-09.840W	Fl R 4s	16	5	TR-TY on dolphin.	
34705	- LIGHT 31	32-46-45.780N 080-05-27.847W	Fl G 4s	12	5	SG-SY on pile.	
34720	- Daybeacon 36	32-46-55.638N 080-05-37.212W				TR-TY on pile.	
34725	- Daybeacon 37	32-47-05.735N 080-05-53.910W				SG-SY on pile.	
34727	- LIGHT 38	32-47-16.733N 080-06-04.893W	Q R	16	4	TR-TY on pile.	
34730	- LIGHT 39	32-46-51.282N 080-06-56.640W	Fl G 4s	16	5	SG-SY on dolphin.	
34733	- Buoy 40	32-46-48.697N 080-07-09.143W				Red nun.	
34735	- Daybeacon 41	32-46-45.012N 080-07-19.717W				SG-SY on pile.	
34740	- Daybeacon 45	32-46-36.701N 080-07-39.156W				SG-SY on pile.	

(1) No.	(2) Name and Location	(3) Position	(4) Characteristic	(5) Height	(6) Range	(7) Structure	(8) Remarks
	INTRACOASTAL WATERWAY (South Carolina) - Seventh District						
	CASINO CREEK TO BEAUFORT RIVER (Chart 11518)						
	Charleston Harbor - Savannah River						
	Stono River						
34750	- Daybeacon 48	32-46-08.526N 080-08-01.381W				TR-TY on pile.	
34755	- Daybeacon 49	32-45-58.520N 080-07-58.760W				SG-SY on pile.	
34760	- Daybeacon 51	32-45-18.392N 080-08-06.750W				SG-SY on pile.	
34765	- Daybeacon 52	32-44-57.480N 080-08-14.568W				TR-TY on pile.	
34770	- LIGHT 53	32-44-49.332N 080-08-22.291W	Fl G 4s	16	5	SG-SY on pile.	
34780	- Daybeacon 54	32-44-52.683N 080-08-54.560W				TR-TY on pile.	
34785	- LIGHT 55	32-44-50.640N 080-09-04.843W	Fl G 4s	12	5	SG-SY on pile.	
34790	- Daybeacon 57	32-44-58.086N 080-09-18.054W				SG-SY on pile.	
34795	- Daybeacon 57A	32-44-56.826N 080-09-35.857W				SG-SY on pile.	
34800	- Daybeacon 59	32-44-47.149N 080-09-48.175W				SG-SY on pile.	
34805	- Daybeacon 60	32-44-39.102N 080-09-55.548W				TR-TY on pile.	
34810	- Daybeacon 61	32-44-27.822N 080-10-04.111W				SG-SY on pile.	
34815	- LIGHT 63	32-44-06.564N 080-10-16.452W	Fl G 4s	13	5	SG-SY on pile.	
34820	- Daybeacon 64	32-44-01.180N 080-10-20.976W				TR-TY on pile.	
	Wadmalaw River						
34825	- LIGHT 69	32-43-00.725N 080-10-45.803W	Fl G 4s	12	5	SG-SY on pile.	
34830	- Daybeacon 73	32-42-50.840N 080-10-59.804W				SG-SY on pile.	
34835	- LIGHT 77	32-42-36.216N 080-11-23.958W	Fl G 4s	16	4	SG-SY on piles.	
34840	- RANGE A FRONT LIGHT	32-42-35.114N 080-11-31.304W	Q R	17		KRW-I on dolphin.	Visible all around; higher intensity on rangeline.
34845	- RANGE A REAR LIGHT 206 yards, 048.2° from front light.	32-42-39.184N 080-11-25.917W	Iso R 6s	32		KRW on skeleton tower on piles.	Visible 4° each side of rangeline.
34850	- Daybeacon 78	32-42-19.554N 080-11-55.986W				TR-TY on pile.	
34855	- Daybeacon 79	32-42-04.325N 080-12-09.495W				SG-SY on pile.	
34860	- LIGHT 80	32-42-04.668N 080-12-16.188W	Fl R 4s	16	5	TR-TY on dolphin.	
34865	- Daybeacon 81	32-41-48.708N 080-12-25.116W				SG-SY on pile.	
34870	- LIGHT 82	32-41-48.285N 080-12-33.372W	Fl R 4s	12	5	TR-TY on dolphin.	
34873	- Daybeacon 82A	32-41-48.269N 080-12-51.542W				TR-TY on pile.	
34875	- LIGHT 83	32-41-46.482N 080-13-00.594W	Fl G 4s	16	5	SG-SY on pile.	
34880	- LIGHT 86	32-41-56.004N 080-13-12.282W	Fl R 4s	12	3	TR-TY on pile.	
34885	- Daybeacon 85	32-41-46.215N 080-13-08.580W				SG-SY on pile.	
34890	- Daybeacon 87	32-41-42.228N 080-13-14.676W				SG-SY on pile.	
34895	- Daybeacon 89	32-41-36.094N 080-13-14.085W				SG-SY on pile.	

(1) No.	(2) Name and Location	(3) Position	(4) Characteristic	(5) Height	(6) Range	(7) Structure	(8) Remarks
			INTRACOASTAL WATERWAY (South Carolina) - Seventh District				
	CASINO CREEK TO BEAUFORT RIVER (Chart 11518)						
	Charleston Harbor - Savannah River						
	Wadmalaw River						
34905	- LIGHT 92	32-41-08.496N 080-13-31.764W	Q R	16	4	TR-TY on pile.	
34910	- LIGHT 94	32-40-32.940N 080-14-40.740W	Fl R 4s	12	3	TR-TY on pile.	
34915	- Daybeacon 95	32-40-15.541N 080-14-26.086W				SG-SY on pile.	
34920	- Daybeacon 96	32-39-55.868N 080-14-22.381W				TR-TY on pile.	
34925	- LIGHT 97	32-39-51.714N 080-14-04.014W	Fl G 4s	12	5	SG-SY on pile.	
34925.5	- Daybeacon 98	32-39-35.531N 080-14-21.862W				TR on pile.	
34930	- LIGHT 99	32-39-15.052N 080-14-26.091W	Fl G 4s	12	5	SG-SY on pile.	
34930.5	- Daybeacon 100	32-39-23.807N 080-14-33.077W				TR on pile.	
34935	- Daybeacon 101	32-39-08.392N 080-15-00.447W				SG-SY on pile.	
34940	- LIGHT 102	32-39-08.495N 080-15-26.861W	Fl R 4s	12	5	TR-TY on pile.	
34945	WHITE POINT LIGHT 108	32-37-45.367N 080-16-35.725W	Fl R 4s	12	5	TR-TY on pile.	
34947	Dawho River Buoy 109	32-37-37.692N 080-16-39.827W				Green can with yellow square.	
	Dawho River						
34950	- Buoy 111	32-37-25.596N 080-17-00.230W				Green can with yellow square.	
34955	- Daybeacon 112	32-37-19.374N 080-17-09.550W				TR-TY on pile.	
34960	- Buoy 113	32-37-18.581N 080-17-07.383W				Green can with yellow square.	
34965	- LIGHT 115	32-37-07.606N 080-17-19.769W	Fl G 4s	16	4	SG-SY on dolphin.	
34970	- Daybeacon 116	32-37-15.600N 080-17-25.933W				TR-TY on pile.	
34970.5	- Daybeacon 117	32-37-14.034N 080-17-30.259W				SG-SY on pile.	
34975	- Daybeacon 118	32-37-28.489N 080-17-46.510W				TR-TY on dolphin.	
34980	- LIGHT 119	32-37-25.696N 080-17-48.533W	Fl G 4s	16	4	SG-SY on pile.	
34985	- Daybeacon 120	32-37-44.192N 080-18-12.284W				TR-TY on pile.	
34990	- LIGHT 121	32-37-50.010N 080-18-27.445W	Fl G 4s	16	5	SG-SY on pile.	
34995	- LIGHT 125	32-37-49.784N 080-18-56.510W	Fl G 4s	16	5	SG-SY on dolphin.	
35000	- Daybeacon 126	32-37-59.344N 080-19-15.295W				TR-TY on pile.	
35005	- Daybeacon 128	32-38-12.775N 080-19-49.631W				TR-TY on pile.	
35010	- LIGHT 130	32-38-20.685N 080-20-10.964W	Fl R 4s	16	5	TR-TY on dolphin.	
35011	Russell Creek Obstruction Daybeacon A	32-36-31.182N 080-19-58.155W				NW on pile worded DANGER OBSTRUCTION.	Private aid.
35011.1	Russell Creek Obstruction Daybeacon B	32-36-31.145N 080-19-57.110W				NW on pile worded DANGER OBSTRUCTION.	Private aid.
	North Creek						
35015	DAWHOO FISHING PIER OBSTRUCTION LIGHT	32-38-10.000N 080-20-25.500W	Fl W 2.5s	8		On pier.	Private aid.
35020	- Daybeacon 132	32-38-08.110N 080-20-46.014W				TR-TY on pile.	

(1) No.	(2) Name and Location	(3) Position	(4) Characteristic	(5) Height	(6) Range	(7) Structure	(8) Remarks
	INTRACOASTAL WATERWAY (South Carolina) - Seventh District						
	CASINO CREEK TO BEAUFORT RIVER (Chart 11518)						
	Charleston Harbor - Savannah River						
	North Creek						
35025	- Daybeacon 133	32-38-00.138N 080-20-47.380W				SG-SY on pile.	
35030	- LIGHT 135	32-37-42.559N 080-21-13.959W	Fl G 4s	12	4	SG-SY on pile.	
35035	- LIGHT 137	32-37-15.216N 080-21-30.077W	Fl G 4s	18	5	SG-SY on dolphin.	
35040	- Daybeacon 138	32-37-15.410N 080-21-40.682W				TR-TY on pile.	
35045	- Daybeacon 139	32-37-07.004N 080-22-08.133W				SG-SY on pile.	
	Watts Cut						
35050	- Daybeacon 141	32-37-02.687N 080-22-34.658W				SG-SY on pile.	
35055	- LIGHT 143	32-36-56.619N 080-23-06.013W	Fl G 4s	12	5	SG-SY on pile.	
35060	- Daybeacon 145	32-36-42.941N 080-23-08.177W				SG-SY on pile.	
	South Edisto River						
35065	- Daybeacon 147	32-36-31.692N 080-23-10.474W				SG-SY on pile.	
35080	- Daybeacon 149	32-35-37.588N 080-23-43.068W				SG-SY on pile.	
35085	- LIGHT 151	32-34-53.348N 080-23-39.250W	Fl G 4s	12	5	SG-SY on pile.	
35090	- Daybeacon 152	32-34-20.318N 080-23-29.210W				TR-TY on pile.	
35095	- Daybeacon 152A	32-34-02.629N 080-23-24.363W				TR-TY on pile.	
35100	- Daybeacon 154	32-33-46.850N 080-23-37.728W				TR-TY on pile.	
35105	- Daybeacon 156	32-33-43.667N 080-23-45.667W				TR-TY on pile.	
35110	- RANGE C FRONT LIGHT	32-33-06.043N 080-25-20.016W	Q R	12		KRW on skeleton tower.	Visible all around; higher intensity on rangeline.
35115	- RANGE C REAR LIGHT 239 yards, 245.5° from front light.	32-33-03.104N 080-25-27.634W	Iso R 6s	25		KRW on dolphin.	Visible 4° each side of rangeline.
35120	- Daybeacon 157	32-33-21.278N 080-24-35.415W				SG-SY on pile.	
35125	- Daybeacon 159	32-33-02.819N 080-25-07.580W				SG-SY on pile.	
35130	- Daybeacon 161	32-32-49.851N 080-25-07.623W				SG-SY on pile.	
35135	- Daybeacon 161A	32-32-33.693N 080-24-54.142W				SG-SY on pile.	
35140	FENWICK CUT LIGHT 162	32-32-16.671N 080-24-41.368W	Fl R 4s	12	5	TR-TY on pile.	
35140.5	Fenwick Cut Daybeacon 162A	32-32-12.915N 080-24-39.563W				TR-TY on pile.	
	Ashepoo River						
35145	- LIGHT 164	32-32-04.514N 080-24-48.559W	Fl R 4s	12	5	TR-TY on pile.	
35150	- LIGHT 165	32-32-05.410N 080-25-27.945W	Fl G 4s	16	5	SG-SY on dolphin.	
35153	- Buoy 166	32-31-55.426N 080-26-05.894W				Red nun with yellow triangle.	
35155	- LIGHT 168	32-31-59.228N 080-26-35.458W	Q R	16	3	TR-TY on pile.	

(1) No.	(2) Name and Location	(3) Position	(4) Characteristic	(5) Height	(6) Range	(7) Structure	(8) Remarks
			INTRACOASTAL WATERWAY (South Carolina) - Seventh District				
	CASINO CREEK TO BEAUFORT RIVER (Chart 11518)						
	Winyah Bay - Charleston Harbor						
	Ashepoo-Coosaw Cut-off						
35159	Ashepoo-Coosaw Cutoff Obstruction Daybeacon A	32-31-46.560N 080-26-54.240W				NW on pile worded DANGER OBSTRUCTION.	Private aid.
35159.1	Ashepoo-Coosaw Cutoff Obstruction Daybeacon B	32-31-46.200N 080-26-54.960W				NW on pile worded DANGER OBSTRUCTION.	Private aid.
35159.2	Ashepoo-Coosaw Cutoff Obstruction Daybeacon C	32-31-45.860N 080-26-55.510W				NW on pile worded DANGER OBSTRUCTION.	Private aid.
35159.3	Ashepoo-Coosaw Cutoff Obstruction Daybeacon D	32-31-45.480N 080-26-56.040W				NW on pile worded DANGER OBSTRUCTION.	Private aid.
35160	Ashepoo-Coosaw Cutoff Daybeacon 169	32-31-30.373N 080-27-07.682W				SG-SY on pile.	
35165	Ashepoo-Coosaw Cutoff Daybeacon 170	32-31-19.844N 080-27-38.295W				TR-TY on pile.	
35170	Ashepoo-Coosaw Cutoff Daybeacon 172	32-31-06.660N 080-27-59.870W				TR-TY on pile.	
35175	ASHEPOO-COOSAW CUTOFF LIGHT 173	32-31-01.406N 080-28-00.512W	Fl G 4s	12	4	SG-SY on pile.	
35177	Ashepoo-Coosaw Cutoff Daybeacon 175	32-31-04.438N 080-28-19.611W				SG-SY on pile.	
35180	Ashepoo-Coosaw Cutoff Daybeacon 176	32-31-09.376N 080-28-24.602W				TR-TY on pile.	
35195	ASHEPOO-COOSAW CUTOFF LIGHT 177	32-31-27.381N 080-28-56.149W	Fl G 4s	18	5	SG-SY on pile.	
35195.3	Ashepoo-Coosaw C/O Daybeacon 180	32-31-02.201N 080-29-28.527W				TR on pile.	
35200	Ashepoo-Coosaw Cutoff Daybeacon 181	32-31-01.332N 080-29-26.982W				SG-SY on pile.	
35205	ASHEPOO-COOSAW CUTOFF LIGHT 184	32-30-41.840N 080-30-06.333W	Fl R 4s	12	5	TR-TY on dolphin.	
35205.2	Ashepoo-Coosaw Cutoff Daybeacon 185	32-30-38.959N 080-30-08.106W				SG-SY on pile.	
	Charleston Harbor - Savannah River						
	Coosaw River						
35210	- LIGHT 186	32-30-24.737N 080-30-26.209W	Fl R 2.5s	16	3	TR-TY on dolphin.	
35215	- LIGHT 187	32-29-59.353N 080-32-01.344W	Fl G 4s	12	5	SG-SY on pile.	
35220	Bull Spit Daybeacon B	32-30-12.915N 080-33-39.625W				JR-TY on pile.	
35225	Parrot Creek Daybeacon 1	32-29-34.213N 080-33-17.576W				SG on pile.	
35230	Parrot Creek Daybeacon 2	32-29-14.483N 080-33-13.553W				TR on pile.	
35235	Parrot Creek Daybeacon 3	32-28-52.681N 080-33-09.379W				SG on pile.	Private aid.
35245	Parrot Creek Daybeacon 6	32-27-48.684N 080-32-51.380W				TR on pile.	Private aid.
35255	- LIGHT 189	32-29-41.941N 080-34-50.278W	Fl G 4s	12	5	SG-SY on pile.	
35260	Lucy Point Creek Daybeacon 2	32-29-18.199N 080-35-43.413W				TR on pile.	
35261	Lucy Point Creek Obstruction Daybeacon A	32-29-08.093N 080-35-57.207W				NW on pile worded DANGER OBSTRUCTION.	Private aid.
35261.1	Lucy Point Creek Obstruction Daybeacon B	32-29-08.575N 080-35-56.800W				NW on pile worded DANGER OBSTRUCTION.	Private aid.
35261.2	Lucy Point Creek Obstruction Daybeacon C	32-29-00.600N 080-36-02.880W				NW on pile worded DANGER OBSTRUCTION.	Private aid.

(1) No.	(2) Name and Location	(3) Position	(4) Characteristic	(5) Height	(6) Range	(7) Structure	(8) Remarks
	INTRACOASTAL WATERWAY (South Carolina) - Seventh District						
	CASINO CREEK TO BEAUFORT RIVER (Chart 11518)						
	Charleston Harbor - Savannah River						
	Coosaw River						
35261.3	Lucy Point Creek Obstruction Daybeacon D	32-29-01.070N 080-36-02.340W				NW on pile worded DANGER OBSTRUCTION.	Private aid.
35261.4	Lucy Point Creek Obstruction Daybeacon E	32-29-01.680N 080-36-02.160W				NW on pile worded DANGER OBSTRUCTION.	Private aid.
35265	- LIGHT 191	32-29-58.529N 080-36-25.119W	Fl G 4s	12	4	SG-SY on pile.	
35270	- Daybeacon 192	32-30-08.157N 080-36-12.310W				TR-TY on pile.	
35275	- LIGHT 194	32-30-24.140N 080-36-40.708W	Fl R 4s	12	3	TR-TY on pile.	
35280	- Daybeacon 195	32-30-22.226N 080-37-00.891W				SG-SY on pile.	
35285	- LIGHT 198	32-30-34.910N 080-37-52.104W	Fl R 4s	12	5	TR-TY on pile.	
35290	- Daybeacon 199	32-30-28.629N 080-37-56.752W				SG-SY on pile.	
35295	- LIGHT 200	32-30-23.000N 080-38-20.000W	Fl R 4s	12	3	TR-TY on pile.	
35300	- Daybeacon 201	32-30-17.162N 080-38-15.039W				SG-SY on pile.	
35305	- LIGHT 203	32-30-13.557N 080-39-14.238W	Fl G 4s	12	5	SG-SY on pile.	
35310	- Daybeacon 206	32-30-16.232N 080-39-55.318W				TR-TY on pile.	
	Brickyard Creek						
35315	- RANGE FRONT LIGHT A	32-30-14.402N 080-40-34.380W	Q R	12		KRW-I on pile.	Visible all around; higher intensity on rangeline.
35320	- RANGE REAR LIGHT A 365 yards, 267.8° from front light.	32-30-13.996N 080-40-47.140W	Iso R 6s	29		KRW on skeleton tower on piles.	Visible 4° each side of rangeline.
35325	- Daybeacon 209	32-30-07.056N 080-40-40.846W				SG-SY on pile.	
35330	- LIGHT 210	32-29-59.540N 080-40-55.496W	Fl R 4s	12	5	TR-TY on pile.	
35335	- Daybeacon 211	32-29-49.165N 080-41-04.383W				SG-SY on pile.	
35340	- LIGHT 214	32-29-34.612N 080-41-24.627W	Fl R 4s	12	5	TR-TY on pile.	
35345	- Daybeacon 216	32-29-17.638N 080-41-27.598W				TR-TY on pile.	
35350	- Daybeacon 217	32-29-12.947N 080-41-25.323W				SG-SY on pile.	
35355	- Daybeacon 219	32-28-55.086N 080-41-26.943W				SG-SY on pile.	
35360	- LIGHT 220	32-28-43.638N 080-41-31.840W	Fl R 4s	12	5	TR-TY on pile.	
35365	- Daybeacon 221	32-28-32.085N 080-41-29.074W				SG-SY on pile.	
35370	- LIGHT 221A	32-28-22.344N 080-41-27.023W	Fl G 4s	12	5	SG-SY on pile.	
35375	- LIGHT 224	32-27-48.693N 080-41-26.354W	Fl R 4s	12	5	TR-TY on dolphin.	
	Beaufort River						
35380	- Daybeacon 226	32-27-20.390N 080-41-14.324W				TR-TY on pile.	
35385	- LIGHT 228	32-27-08.734N 080-40-58.250W	Fl R 4s	16	5	TR-TY on pile.	
35390	- Daybeacon 229	32-27-13.847N 080-40-54.758W				SG-SY on pile.	
35395	- Daybeacon 229A	32-27-12.591N 080-40-43.648W				SG-SY on pile.	

(1) No.	(2) Name and Location	(3) Position	(4) Characteristic	(5) Height	(6) Range	(7) Structure	(8) Remarks
	INTRACOASTAL WATERWAY (South Carolina) - Seventh District						
	CASINO CREEK TO BEAUFORT RIVER (Chart 11518)						
	Charleston Harbor - Savannah River						
	Beaufort River						
35400	- LIGHT 231	32-27-13.340N 080-39-55.954W	Fl G 4s	16	5	SG-SY on pile.	
35405	- Daybeacon 232	32-26-57.410N 080-39-53.160W				TR-TY on pile.	
	BEAUFORT RIVER TO ST. SIMONS SOUND (Chart 11507)						
	Charleston Harbor - Savannah River						
	Beaufort River						
35407	Pigeon Point Obstruction Daybeacon A	32-27-08.998N 080-40-09.994W				NW on pile worded DANGER OBSTRUCTION.	Private aid.
35407.1	Pigeon Point Obstruction Daybeacon B	32-27-07.763N 080-40-07.919W				NW on pile worded DANGER OBSTRUCTION.	Private aid.
	CASINO CREEK TO BEAUFORT RIVER (Chart 11518)						
	Charleston Harbor - Savannah River						
	Marsh Harbor Marina						
35420	- Daybeacon 3	32-26-44.789N 080-39-38.382W				SG on pile.	Private aid.
35425	- Daybeacon 4	32-26-43.589N 080-39-37.382W				TR on pile.	Private aid.
35430	- Daybeacon 5	32-26-46.789N 080-39-38.282W				SG on pile.	Private aid.
	Beaufort River						
35435	- Daybeacon 233	32-26-31.847N 080-39-37.070W				SG-SY on pile.	
35440	- LIGHT 235	32-26-02.353N 080-39-31.469W	Fl G 4s	12	5	SG-SY on pile.	
35442	- Obstruction Daybeacon A	32-25-44.400N 080-39-39.960W				NW on pile worded DANGER.	Private aid.
35442.1	- Obstruction Daybeacon B	32-25-45.120N 080-39-39.600W				NW on pile worded DANGER.	Private aid.
35442.2	- Obstruction Daybeacon C	32-25-45.840N 080-39-39.240W				NW on pile worded DANGER.	Private aid.
35445	- Daybeacon 237	32-25-38.387N 080-39-48.806W				SG-SY on pile.	
35450	Whitehall Point Daybeacon 1	32-25-31.592N 080-40-02.220W				SG on pile.	
35455	Whitehall Point Daybeacon 3	32-25-18.191N 080-39-44.034W				SG on pile.	
35460	- Daybeacon 239	32-25-36.669N 080-40-28.397W				SG-SY on pile.	
35465	- LIGHT 240	32-25-36.365N 080-41-04.913W	Fl R 4s	16	5	TR-TY on pile.	
35470	- LIGHT 241	32-25-04.957N 080-41-00.898W	Fl G 4s	12	5	SG-SY on pile.	
35475	- Daybeacon 241A	32-24-55.111N 080-40-55.666W				SG-SY on pile.	
35480	- LIGHT 242	32-24-26.743N 080-40-30.494W	Fl R 4s	12	5	TR-TY on pile.	
35485	- Daybeacon 244	32-24-08.908N 080-40-26.253W				TR-TY on pile.	
35490 4325	- *Lighted Buoy 41*	32-21-48.066N 080-40-38.175W	Q G		4	Green with yellow triangle.	
	BEAUFORT RIVER TO ST. SIMONS SOUND (Chart 11507)						
	Charleston Harbor - Savannah River						
	Beaufort River						
35515 4310	- Buoy 40	32-21-37.526N 080-40-20.525W				Red nun with yellow square.	
35520 4305	- Buoy 39	32-21-26.307N 080-40-21.685W				Green can with yellow square.	
35525 4290	- *Lighted Buoy 37*	32-20-36.609N 080-39-43.086W	Q G		4	Green with yellow triangle.	

(1) No.	(2) Name and Location	(3) Position	(4) Characteristic	(5) Height	(6) Range	(7) Structure	(8) Remarks
	INTRACOASTAL WATERWAY (South Carolina) - Seventh District						
	BEAUFORT RIVER TO ST. SIMONS SOUND (Chart 11507)						
	Charleston Harbor - Savannah River						
	Beaufort River						
35540 4285	- Buoy 36	32-20-22.610N 080-39-32.876W				Red nun with yellow square.	
35545 4280	- Buoy 33	32-19-36.212N 080-39-21.986W				Green can with yellow triangle.	
35560 4265	- *Lighted Buoy 31A*	32-18-54.818N 080-39-04.741W	Q G		4	Green with yellow triangle.	
35565 4260	- *Lighted Buoy 31*	32-18-28.715N 080-39-07.687W	Fl G 4s		5	Green with yellow triangle.	
35570 4255	- Buoy 29	32-17-42.218N 080-39-12.287W				Green can with yellow triangle.	
35575 4250	- *Lighted Buoy 27*	32-16-56.720N 080-39-18.188W	Fl G 4s		5	Green with yellow triangle.	
35580 4245	- Buoy 26	32-16-44.721N 080-39-13.388W				Red nun with yellow square.	
	Charleston Harbor - Savannah River						
35585	Trenchards Inlet Tide Gauge Daybeacon	32-20-07.000N 080-32-33.000W				NW on dolphin worded DANGER TIDE GAGE.	Private aid.
35590	Station Creek West Tide Gauge Daybeacon	32-16-45.000N 080-38-21.000W				NW on dolphin worded DANGER TIDE GAGE.	Private aid.
35595 4235	PARRIS ISLAND SPIT LIGHT 246	32-16-43.344N 080-39-58.932W	Fl R 4s	16	5	TR-TY on dolphin.	
35600	Parris Island Fish Haven Buoy	32-18-48.000N 080-42-29.000W				Yellow nun.	Private aid.
	Port Royal Sound						
35605	- *Lighted Buoy 1*	32-15-57.488N 080-41-54.141W	Fl G 4s		5	Green.	
35610	Daws Island South Spit Buoy 2	32-16-24.302N 080-42-24.851W				Red nun with yellow triangle.	
	Skull Creek						
35615	- ENTRANCE LIGHT 3	32-16-17.699N 080-43-45.476W	Fl G 2.5s	16	5	SG-SY on dolphin.	
35620	- Daybeacon 4	32-16-22.484N 080-44-09.257W				TR-TY on pile.	
35625	- Daybeacon 5	32-16-05.227N 080-44-09.230W				SG-SY on pile.	
35630	RIBAUT ISLAND DOCK LIGHT G	32-16-00.000N 080-44-13.000W	F W	11		On piers.	Private aid.
35635	- LIGHT 6	32-15-46.968N 080-44-31.848W	Fl R 4s	12	5	TR-TY on pile.	
35640	- Daybeacon 7	32-15-23.123N 080-44-59.032W				SG-SY on pile.	
35645	- LIGHT 8	32-15-05.570N 080-45-13.045W	Fl R 4s	16	5	TR-TY on pile.	
35650	- Daybeacon 9	32-15-00.715N 080-45-09.172W				SG-SY on pile.	
35655	- Daybeacon 9A	32-14-53.043N 080-45-04.140W				SG-SY on pile.	
35660	- Daybeacon 10	32-14-35.743N 080-44-59.303W				TR-TY on pile.	
35665	- LIGHT 11	32-14-34.364N 080-44-54.241W	Fl G 4s	16	5	SG-SY on pile.	
35670	- Daybeacon 13	32-14-21.200N 080-45-02.156W				SG-SY on pile.	
35675	- LIGHT 14	32-14-17.648N 080-45-11.291W	Fl R 6s	16	5	TR-TY on pile.	
35680	- LIGHT 15	32-14-00.732N 080-45-30.444W	Fl G 4s	12	5	SG-SY on pile.	
35685	- Daybeacon 16	32-13-45.978N 080-45-48.480W				TR-TY on pile.	
35690	- LIGHT 18	32-13-32.597N 080-46-01.905W	Fl R 2.5s	16	5	TR-TY on pile.	

(1) No.	(2) Name and Location	(3) Position	(4) Characteristic	(5) Height	(6) Range	(7) Structure	(8) Remarks
	INTRACOASTAL WATERWAY (South Carolina) - Seventh District						
	BEAUFORT RIVER TO ST. SIMONS SOUND (Chart 11507)						
	Charleston Harbor - Savannah River						
	Skull Creek						
35695	- LIGHT 19	32-13-26.053N 080-46-01.532W	Fl G 4s	12	5	SG-SY on pile.	
35700	- Daybeacon 20	32-13-30.320N 080-46-17.398W				TR-TY on pile.	
35705	- LIGHT 22	32-13-34.997N 080-46-46.596W	Fl R 4s	16	5	TR-TY on pile.	
	Jenkins Island Flat						
35720	- LIGHT 24	32-13-09.620N 080-47-18.495W	Fl R 4s	12	5	TR-TY on pile.	
35725	- Daybeacon 27	32-13-07.139N 080-47-12.191W				SG-SY on pile.	
	Charleston Harbor - Savannah River						
35730	JARVIS CREEK LIGHT 1	32-12-33.344N 080-46-51.765W	Fl G 4s	16	5	SG on pile.	
	Calibogue Sound						
35735	- LIGHT 28	32-12-21.689N 080-47-08.867W	Fl R 4s	16	5	TR-TY on pile.	
35740	- LIGHT 29	32-11-50.236N 080-46-57.094W	Fl G 4s	16	5	SG-SY on pile.	
35740.5	Caliboque Sound Daybeacon 29A	32-10-09.578N 080-47-38.157W				SG-SY on pile.	
	May River						
35745	- Daybeacon 2	32-11-54.069N 080-47-17.637W				TR on pile.	
35750	- Daybeacon 4	32-12-01.030N 080-48-06.340W				TR on pile.	
35755	- Daybeacon 5	32-12-37.424N 080-49-52.653W				SG on pile.	
35760	- Daybeacon 6	32-12-37.886N 080-51-21.165W				TR on pile.	
35765	- Daybeacon 8	32-11-56.216N 080-52-12.939W				TR on pile.	
35770	- Daybeacon 9	32-12-36.753N 080-52-57.996W				SG on pile.	
35775	- Daybeacon 10	32-12-35.627N 080-52-34.298W				TR on pile.	
35780	- Daybeacon 11	32-12-57.949N 080-52-01.212W				SG on pile.	
35785	- Daybeacon 13	32-13-24.993N 080-51-35.306W				SG on pile.	
	Calibogue Sound						
35790	- LIGHT 30	32-09-59.819N 080-48-31.549W	Fl R 2.5s	16	5	TR-TY on pile.	
35795	- LIGHT 31	32-10-01.731N 080-47-45.848W	Fl G 4s	18	5	SG-SY on pile.	
35800	- LIGHT 32	32-08-59.617N 080-49-49.530W	Q R	16	4	TR-TY on dolphin.	
	Charleston Harbor - Savannah River						
35805	SAVAGE ISLAND LIGHT 34	32-08-58.966N 080-51-09.896W	Fl R 4s	16	5	TR-TY on pile.	
35810	DAUFUSKIE ISLAND LIGHT 35	32-08-18.231N 080-52-00.598W	Fl G 4s	12	5	SG-SY on pile.	
35815	Savage Island Daybeacon 36	32-08-02.494N 080-52-22.665W				TR-TY on pile.	
35815.5	BRADDOCK COVE CREEK JETTY LIGHT	32-07-16.120N 080-49-24.980W	Fl W 2.5s			On pile.	Private aid.
35820	RAMSHORN CREEK LIGHT 37	32-07-48.291N 080-53-21.769W	Fl G 4s	12	5	SG-SY on pile.	
35825	RAMSHORN CREEK LIGHT 39	32-06-52.342N 080-53-51.301W	Fl G 4s	12	5	SG-SY on pile.	
35827	*Ramshorn Creek Lighted Buoy 40*	32-06-51.957N 080-53-52.702W	Fl R 2.5s		5	Red.	

(1) No.	(2) Name and Location	(3) Position	(4) Characteristic	(5) Height	(6) Range	(7) Structure	(8) Remarks
	INTRACOASTAL WATERWAY (South Carolina) - Seventh District						
	BEAUFORT RIVER TO ST. SIMONS SOUND (Chart 11507)						
	Charleston Harbor - Savannah River						
	New River						
35830	- LIGHT 40A	32-06-13.273N 080-53-47.506W	Fl R 4s	16	5	TR-TY on pile.	
35835	- Daybeacon 41	32-05-32.638N 080-54-22.512W				SG-SY on pile.	
	Walls Cut						
35840	- LIGHT 42	32-05-01.298N 080-54-49.938W	Fl R 4s	16	5	TR-TY on dolphin.	
35845	- Daybeacon 43	32-04-54.471N 080-55-02.069W				SG-SY on pile.	
35850	- LIGHT 44	32-05-02.190N 080-55-08.139W	Fl R 4s	12	5	TR-TY on pile.	
35855	- Daybeacon 46	32-05-16.059N 080-55-22.620W				TR-TY on pile.	
	Fields Cut						
35860	- LIGHT 47	32-05-19.731N 080-55-43.907W	Fl G 4s	16	5	SG-SY on dolphin.	
35865	- Buoy 48	32-05-22.499N 080-55-45.469W				Red nun with yellow triangle.	
35870	- LIGHT 50	32-04-27.552N 080-57-42.266W	Fl R 4s	12	5	TR-TY on pile.	
	INTRACOASTAL WATERWAY (Georgia) - Seventh District						
	BEAUFORT RIVER TO ST. SIMONS SOUND (Chart 11507)						
	Savannah River - St. Simons Sound						
	Elba Island Cut						
35875	- JETTY LIGHT	32-04-17.947N 080-58-06.964W	Fl W 2.5s	16	5	NW on pile worded DANGER SUBMERGED JETTY.	
35880	- LIGHT 2	32-04-15.687N 080-58-22.414W	Fl R 4s	12	5	TR-TY on pile.	
35885	- LIGHT 4	32-04-12.549N 080-58-29.919W	Fl R 4s	12	5	TR-TY on pile.	
35890	- LIGHT 6	32-04-06.672N 080-58-54.186W	Fl R 4s	12	5	TR-TY on pile.	
35895	- Daybeacon 8	32-03-55.227N 080-59-27.068W				TR-TY on pile.	
35900	- LIGHT 10	32-03-49.905N 080-59-41.816W	Q R	16	5	TR-TY on dolphin.	
35905	- Daybeacon 12	32-04-03.948N 081-00-13.434W				TR-TY on pile.	
35910	- Daybeacon 14	32-04-10.925N 081-00-22.320W				TR-TY on pile.	
35915	- LIGHT 15	32-04-13.903N 081-00-28.328W	Fl G 4s	16	5	SG-SY on pile.	
	Savannah River - St. Simons Sound						
35920	South Channel Daybeacon A1	32-05-28.996N 081-01-05.714W				SG-SY on pile.	
35925	South Channel Daybeacon A4	32-05-22.147N 081-00-54.321W				TR-TY on pile.	
35930	South Channel Daybeacon A5	32-05-22.221N 081-00-45.744W				SG-SY on pile.	
35935	South Channel Daybeacon A6	32-05-17.337N 081-00-45.076W				TR-TY on pile.	
35940	South Channel Daybeacon A8	32-05-09.486N 081-00-29.475W				TR-TY on pile.	
35945	South Channel Daybeacon A12	32-04-47.238N 080-59-55.408W				TR-TY on pile.	
35950	St Augustine Creek Daybeacon A15	32-04-37.193N 081-00-00.223W				SG-SY on pile.	
35955	St Augustine Creek Daybeacon A17	32-04-18.160N 081-00-16.534W				SG-SY on pile.	
35960	St Augustine Creek Daybeacon A18	32-04-20.324N 081-00-26.781W				TR-TY on pile.	

(1) No.	(2) Name and Location	(3) Position	(4) Characteristic	(5) Height	(6) Range	(7) Structure	(8) Remarks
	INTRACOASTAL WATERWAY (Georgia) - Seventh District						
	BEAUFORT RIVER TO ST. SIMONS SOUND (Chart 11507)						
	Savannah River - St. Simons Sound						
	Wilmington River						
35965	- LIGHT 19	32-04-24.396N 081-00-41.499W	Fl G 4s	16	5	SG-SY on pile.	
35970	- Daybeacon 21	32-04-23.969N 081-00-49.510W				SG-SY on pile.	
35973	- Daybeacon 22	32-04-16.649N 081-01-03.335W				TR-TY on pile.	
35978	- Daybeacon 24	32-04-11.749N 081-01-17.666W				TR-TY on pile.	
35995	- LIGHT 25	32-03-56.595N 081-01-19.704W	Fl G 4s	12	5	SG-SY on pile.	
36000	- Buoy 27	32-03-49.385N 081-01-40.721W				Green with yellow triangle.	
36005	- Daybeacon 29	32-03-17.579N 081-01-49.604W				SG-SY on pile.	
36010	- LIGHT 30	32-02-59.595N 081-01-47.074W	Q R	12	4	TR-TY on pile.	
36015	- LIGHT 31	32-02-39.207N 081-02-26.507W	Fl G 4s	16	5	SG-SY on dolphin.	
36020	- Daybeacon 32	32-02-32.952N 081-02-33.832W				TR-TY on pile.	
36025	- Daybeacon 33	32-02-24.373N 081-02-36.127W				SG-SY on pile.	
36030	- LIGHT 34	32-02-13.827N 081-02-46.195W	Fl R 4s	16	5	TR-TY on dolphin.	
36035	- Daybeacon 35	32-01-48.316N 081-02-52.743W				SG-SY on pile.	
36040	- LIGHT 36	32-01-22.852N 081-02-35.557W	Fl R 2.5s	16	5	TR-TY on pile.	
36045	- Daybeacon 36A	32-01-15.089N 081-02-12.351W				TR-TY on pile.	
36050	- LIGHT 37	32-01-20.022N 081-01-49.187W	Fl G 4s	16	5	SG-SY on dolphin.	
36055	- LIGHT 37A	32-01-20.923N 081-01-21.826W	Fl G 4s	16	5	SG-SY on pile.	
36060	- Daybeacon 38	32-01-14.329N 081-01-21.202W				TR-TY on pile.	
	Skidaway River						
36065	- LIGHT 40	32-00-40.295N 081-00-58.036W	Fl R 4s	16	5	TR-TY on pile.	
36070	- LIGHT 42	31-59-35.749N 081-01-13.832W	Fl R 4s	16	5	TR-TY on pile.	
36075	- Daybeacon 44	31-59-01.073N 081-02-13.084W				TR-TY on pile.	
36080	- LIGHT 43	31-59-15.068N 081-02-02.783W	Fl G 4s	16	5	SG-SY on pile.	
36085	- Daybeacon 44A	31-58-55.673N 081-02-18.138W				TR-TY on pile.	
36090	- Daybeacon 46	31-58-43.281N 081-02-47.006W				TR-TY on pile.	
36095	- Daybeacon 46A	31-58-43.042N 081-03-17.266W				TR-TY on pile.	
36100	- Daybeacon 48	31-58-35.592N 081-03-13.446W				TR-TY on pile.	
36105	- Daybeacon 48A	31-58-24.673N 081-03-09.879W				TR-TY on pile.	
36110	- Daybeacon 50	31-58-06.872N 081-03-12.974W				TR-TY on pile.	
36115	- Daybeacon 52	31-57-59.465N 081-03-22.634W				TR-TY on pile.	
36120	- LIGHT 53	31-57-55.824N 081-03-22.980W	Fl G 4s	16	5	SG-SY on pile.	
36125	- Daybeacon 54	31-57-50.929N 081-03-26.666W				TR-TY on pile.	

(1) No.	(2) Name and Location	(3) Position	(4) Characteristic	(5) Height	(6) Range	(7) Structure	(8) Remarks
	INTRACOASTAL WATERWAY (Georgia) - Seventh District						
	BEAUFORT RIVER TO ST. SIMONS SOUND (Chart 11507)						
	Savannah River - St. Simons Sound						
	Skidaway Narrows						
36130	- Daybeacon 55	31-57-39.103N 081-03-24.440W				SG-SY on pile.	
36135	- LIGHT 57	31-57-34.135N 081-03-27.500W	Fl G 4s	16	5	SG-SY on pile.	
36140	- Daybeacon 60	31-57-18.618N 081-03-44.373W				TR-TY on pile.	
36145	- Daybeacon 64	31-56-40.542N 081-04-26.022W				TR-TY on pile.	
36150	- Daybeacon 65	31-56-36.949N 081-04-33.560W				SG-SY on pile.	
36155	- Daybeacon 69	31-56-21.613N 081-04-39.593W				SG-SY on pile.	
36160	- LIGHT 71	31-56-02.758N 081-04-28.088W	Fl G 4s	12	5	SG-SY on pile.	
36165	- Daybeacon 72	31-55-57.386N 081-04-29.982W				TR-TY on pile.	
36170	- Daybeacon 73	31-55-52.550N 081-04-24.189W				SG-SY on pile.	
36175	- LIGHT 74	31-55-35.688N 081-04-18.479W	Fl R 4s	16	5	TR-TY on dolphin.	
36180	LONG PIER OBSTRUCTION LIGHT	31-55-20.000N 081-04-20.000W	F W	5		On pier.	Private aid.
36185	ANDREWS PIER OBSTRUCTION LIGHT	31-55-17.500N 081-04-20.000W	F W	8		On pier.	Private aid.
	Burnside River						
36190	- LIGHT 75	31-55-11.991N 081-04-29.030W	Fl G 4s	16	5	SG-SY on pile.	
36195	- Daybeacon 76	31-55-21.854N 081-04-52.456W				TR-TY on pile.	
36200	- Daybeacon 77	31-55-25.649N 081-05-47.388W				SG-SY on pile.	
	Vernon River						
36205	- LIGHT 79	31-55-10.680N 081-06-14.779W	Fl G 4s	16	5	SG-SY on pile.	
36210	- LIGHT 81	31-53-58.826N 081-05-40.338W	Fl G 4s	16	5	SG-SY on pile.	
36215	- Daybeacon 82	31-53-36.758N 081-05-44.694W				TR-TY on pile.	
36220	- Daybeacon 83	31-53-31.745N 081-05-08.934W				SG-SY on pile.	
36225	- Daybeacon 84	31-52-56.273N 081-05-09.000W				TR-TY on pile.	
	Delegal Creek Channel						
36229	- LIGHT 1	31-52-33.840N 081-04-13.380W	Fl G 2.5s			SG on pile.	Private aid.
36230	- Buoy 2	31-52-30.212N 081-04-09.143W				Red nun.	Private aid.
36232	- Daybeacon 3	31-52-31.800N 081-03-46.920W				SG on pile.	Private aid.
36233	- Buoy 4	31-52-31.818N 081-03-44.037W				Red nun.	Private aid.
36235	- LIGHT 5	31-52-39.300N 081-03-50.340W	Fl G 4s			SG on pile.	Private aid.
36240	- LIGHT 6	31-52-36.950N 081-03-46.715W	Fl R 2.5s			TR on pile.	Private aid.
36241	- Daybeacon 7	31-53-11.700N 081-03-54.780W				SG on pile.	Private aid.
36241.1	- LIGHT 8	31-52-51.780N 081-03-54.720W	Fl R 2.5s			TR on pile.	Private aid.

(1) No.	(2) Name and Location	(3) Position	(4) Characteristic	(5) Height	(6) Range	(7) Structure	(8) Remarks
	WEST INDIES (St Thomas) - Seventh District						
	ST. THOMAS HARBOR (Chart 25649)						
	Flamingo Bay						
36242	*Water Island Channel Lighted Buoy 1*	18-18-47.340N 064-57-42.300W	Fl G 4s			Green.	Private aid.
36242.1	*Water Island Channel Lighted Buoy 2*	18-18-40.260N 064-57-31.440W	Fl R 2.5s			Red.	Private aid.
36242.2	*Water Island Channel Lighted Buoy 3*	18-18-39.900N 064-57-25.800W	Fl G 2.5s			Green.	Private aid.
	INTRACOASTAL WATERWAY (Georgia) - Seventh District						
	BEAUFORT RIVER TO ST. SIMONS SOUND (Chart 11507)						
	Savannah River - St. Simons Sound						
	Vernon River						
36260	- LIGHT 86	31-52-18.834N 081-04-34.288W	Fl R 4s	16	5	TR-TY on dolphin.	
36265	RACCOON KEY LIGHT 87	31-51-59.248N 081-04-42.389W	Fl G 4s	16	5	SG-SY on pile.	
36268	Hell Gate Shoal Daybeacon	31-51-42.095N 081-04-57.902W				NW on pile worded DANGER SHOAL.	
36270	Hell Gate Buoy 89	31-51-40.842N 081-04-59.565W				Green can with yellow square.	
36275	Hell Gate Daybeacon	31-51-49.760N 081-04-58.861W					
36277	Hell Gate Buoy 90	31-51-34.343N 081-05-02.748W				Red nun with yellow triangle.	
	Ogeechee River						
36285	HELL GATE LIGHT 91	31-51-25.341N 081-05-01.184W	Fl G 4s	16	5	SG-SY on pile.	
36290	HELL GATE LIGHT 92	31-51-21.348N 081-05-06.529W	Q R	16	4	TR-TY on pile.	
36295	MIDDLE MARSH LIGHT 93	31-51-24.461N 081-06-16.000W	Fl G 4s	12	5	SG-SY on pile.	
36300	Middle Marsh Daybeacon 94	31-51-43.558N 081-06-28.745W				TR-TY on pile.	
36305	- Daybeacon 95	31-51-18.814N 081-07-02.357W				SG-SY on pile.	
36310	- LIGHT 96	31-51-34.377N 081-07-39.419W	Fl R 4s	16	5	TR-TY on pile.	
	Ft. McAllister Approach						
36320.1	Ogeechee Reef North Obstruction Daybeacon	31-52-21.000N 081-09-22.000W				NW on pile worded DANGER SUBMERGED REEF.	Private aid.
36320.2	Ogeechee Reef South Obstruction Daybeacon	31-52-13.000N 081-09-18.000W				NW on pile worded DANGER SUBMERGED REEF.	Private aid.
36360	FORT MCALLISTER FISHING PIER LIGHT	31-53-21.000N 081-12-18.000W	F R			On pier.	Private aid.
	Florida Passage						
36365	- LIGHT 98	31-51-11.128N 081-08-32.598W	Fl R 4s	16	5	TR-TY on pile.	
36370	- LIGHT 99	31-50-17.392N 081-09-17.471W	Fl G 4s	12	5	SG-SY on pile.	
36385	- Daybeacon 102	31-49-14.783N 081-09-41.080W				TR-TY on pile.	
	Bear River						
36390	- Daybeacon 103	31-48-56.957N 081-10-34.593W				SG-SY on pile.	
36395	- LIGHT 104	31-49-03.529N 081-10-38.192W	Fl R 4s	16	5	TR-TY on dolphin.	
36400	- LIGHT 104A	31-48-19.462N 081-10-41.283W	Fl R 4s	16	5	TR-TY on pile.	
36405	- LIGHT 104B	31-47-35.687N 081-10-58.024W	Fl R 4s	10	5	TR-TY on pile.	
36415	- LIGHT 105	31-47-19.803N 081-09-43.338W	Q G	10	4	SG-SY on pile.	

(1) No.	(2) Name and Location	(3) Position	(4) Characteristic	(5) Height	(6) Range	(7) Structure	(8) Remarks
	INTRACOASTAL WATERWAY (Georgia) - Seventh District						
	BEAUFORT RIVER TO ST. SIMONS SOUND (Chart 11507)						
	Savannah River - St. Simons Sound						
	Bear River						
36425	- Daybeacon 104C	31-47-17.074N 081-10-08.973W				TR-TY on pile.	
36430	- LIGHT 105A	31-46-48.055N 081-09-33.234W	Fl G 4s	16	5	SG-SY on pile.	
36435	- LIGHT 106	31-46-34.151N 081-10-13.049W	Fl R 4s	12	5	TR-TY on pile.	
36440	- Daybeacon 107	31-46-17.202N 081-10-11.197W				SG-SY on pile.	
36445	- LIGHT 108	31-45-27.153N 081-10-33.974W	Fl R 4s	12	5	TR-TY on dolphin.	
36450	- Daybeacon 109	31-45-26.219N 081-10-17.487W				SG-SY on pile.	
36451	- NE Obstruction Daybeacon	31-44-48.900N 081-09-25.800W				NW on pile worded DANGER SUBMERGED REEF.	Private aid.
36452	- SW Obstruction Daybeacon	31-44-42.420N 081-09-17.880W				NW on pile worded: DANGER SUBMERGED REEF.	Private aid.
36455	- LIGHT 110	31-44-25.965N 081-09-38.467W	Fl R 4s	16	5	TR-TY on dolphin.	
36455.5	- Daybeacon 110a	31-43-55.416N 081-09-08.824W				TR-TY on pile.	
36460	- LIGHT 112	31-43-28.447N 081-08-58.550W	Fl R 4s	16	5	TR-TY on pile.	
	St. Catherines Sound						
36465	ST CATHERINES SOUND LIGHT 114	31-43-01.209N 081-09-05.610W	Q R	12	4	TR-TY on dolphin.	
36470	ST CATHERINES SOUND LIGHT 114A	31-42-34.671N 081-09-42.418W	Fl R 4s	13	5	TR-TY on pile.	
	North Newport River						
36475	- LIGHT 116	31-42-07.820N 081-10-39.906W	Fl R 4s	16	5	TR-TY on pile.	
36480	- Daybeacon 117	31-41-16.567N 081-11-00.642W				SG-SY on pile.	
36485	Vandyke Reef North Obstruction Daybeacon	31-41-10.000N 081-11-45.000W				NW on pile worded DANGER SHOAL.	Private aid.
36490	Vandyke Reef South Obstruction Daybeacon	31-41-06.000N 081-11-50.000W				NW on pile worded DANGER SHOAL.	Private aid.
36495	- LIGHT 119	31-40-52.680N 081-11-31.695W	Fl G 4s	12	4	SG-SY on pile.	
36500	Timmons Reef E Obstruction Daybeacon	31-40-38.000N 081-12-50.000W				NW on pile worded DANGER SHOAL.	Private aid.
36505	Timmons Reef West Obstruction Daybeacon	31-40-39.000N 081-12-56.000W				NW on pile worded DANGER SHOAL.	Private aid.
36510	- Daybeacon 121	31-40-32.956N 081-11-40.269W				SG-SY on pile.	
36515	- LIGHT 123	31-40-20.850N 081-11-42.872W	Fl G 4s	16	5	SG-SY on dolphin.	
36520	- Daybeacon 122	31-40-22.915N 081-11-49.271W				TR-TY on pile.	
36525	- Daybeacon 124	31-40-11.075N 081-11-44.277W				TR-TY on pile.	
36525.5	- Daybeacon 124A	31-39-59.815N 081-11-46.933W				TR-TY on pile.	
	Savannah River - St. Simons Sound						
36530	JOHNSON CREEK LIGHT 125	31-39-32.944N 081-11-53.973W	Fl G 4s	12	5	SG-SY on pile.	
36535	Johnson Creek Daybeacon 126	31-39-07.785N 081-11-22.943W				TR-TY on pile.	
36540	Johnson Creek Daybeacon 127	31-38-30.900N 081-11-27.034W				SG-SY on pile.	

(1) No.	(2) Name and Location	(3) Position	(4) Characteristic	(5) Height	(6) Range	(7) Structure	(8) Remarks
	INTRACOASTAL WATERWAY (Georgia) - Seventh District						
	BEAUFORT RIVER TO ST. SIMONS SOUND (Chart 11507)						
	Savannah River - St. Simons Sound						
36545	Johnson Creek Daybeacon 128	31-38-15.196N 081-11-23.381W				TR-TY on pile.	
36550	Johnson Creek Daybeacon 130	31-37-48.129N 081-11-15.401W				TR-TY on pile.	
36555	Johnson Creek Daybeacon 131	31-36-23.010N 081-11-00.478W				SG-SY on pile.	
36560	Johnson Creek Daybeacon 131A	31-36-12.766N 081-10-56.543W				SG-SY on pile.	
36565	JOHNSON CREEK LIGHT 132	31-35-31.213N 081-10-44.655W	Fl R 4s	16	5	TR-TY on pile.	
	South Newport River						
36570	- Daybeacon 1	31-35-24.100N 081-11-10.300W				SG on pile.	Private aid.
36575	- Daybeacon 2	31-36-06.700N 081-11-32.300W				TR on pile.	Private aid.
36580	- Daybeacon 3	31-37-01.800N 081-12-55.900W				SG on pile.	Private aid.
36585	- Daybeacon 5	31-37-23.400N 081-12-59.200W				SG on pile.	Private aid.
36590	- Daybeacon 6	31-38-07.900N 081-13-53.200W				TR on pile.	Private aid.
36595	- Daybeacon 7	31-38-38.600N 081-15-16.600W				SG on pile.	Private aid.
36600	- Daybeacon 9	31-39-07.900N 081-15-56.400W				SG on pile.	Private aid.
36605	- Daybeacon 11	31-39-07.600N 081-16-37.900W				SG on pile.	Private aid.
36610	- Daybeacon 12	31-38-57.900N 081-17-35.800W				TR on pile.	Private aid.
36615	- Daybeacon 133	31-35-10.525N 081-10-54.225W				SG-SY on pile.	
36620	- LIGHT 135	31-34-37.112N 081-11-17.084W	Fl G 4s	16	5	SG-SY on pile.	
36625	- Daybeacon 136	31-33-53.838N 081-11-41.100W				TR-TY on pile.	
	Sapelo Sound						
36630	- Daybeacon 136A	31-33-23.414N 081-11-37.939W				TR-TY on pile.	
36630.1	- LIGHT 138	31-33-03.142N 081-11-43.876W	Q R	12	4	TR-TY on dolphin.	
36635	- LIGHT 140	31-32-53.691N 081-12-39.006W	Fl R 2.5s	12	5	TR-TY on pile.	
36640	- LIGHT 142	31-32-45.872N 081-13-15.109W	Fl R 4s	12	5	TR-TY on pile.	
	Sapelo River						
36645	- Daybeacon 143	31-32-25.298N 081-14-32.569W				SG-SY on pile.	
36650	- LIGHT 145	31-32-21.300N 081-15-13.560W	Fl G 4s	12	5	SG-SY on pile.	
36651	Mud River NE Obstruction Daybeacon	31-31-40.800N 081-14-29.220W				NW on pile worded DANGER SUBMERGED REEF.	Private aid.
36652	Mud River NW Obstruction Daybeacon	31-31-39.300N 081-14-26.280W				NW on pile worded DANGER SUBMERGED REEF.	Private aid.
36653	Mud River SE Obstruction Daybeacon	31-31-28.320N 081-14-32.040W				NW on pile worded DANGER SUBMERGED REEF.	Private aid.
36654	Mud River SW Obstruction Daybeacon	31-31-29.640N 081-14-34.980W				NW on pile worded DANGER SUBMERGED REEF.	Private aid.

(1) No.	(2) Name and Location	(3) Position	(4) Characteristic	(5) Height	(6) Range	(7) Structure	(8) Remarks
	INTRACOASTAL WATERWAY (Georgia) - Seventh District						
	BEAUFORT RIVER TO ST. SIMONS SOUND (Chart 11507)						
	Savannah River - St. Simons Sound						
	Sapelo River						
36655	- Daybeacon 147	31-32-10.978N 081-15-44.831W				SG-SY on pile.	
36655.1	- Daybeacon 148	31-32-08.050N 081-16-20.873W				TR-TY on pile.	
36660	- LIGHT 149	31-31-54.627N 081-16-19.938W	Fl G 4s	16	5	SG-SY on pile.	
36665	- Daybeacon 150	31-31-47.941N 081-16-45.484W				TR-TY on pile.	
36665.5	- Daybeacon 150A	31-31-27.396N 081-17-27.507W				TR-TY on pile.	
	Front River						
36670	- LIGHT 151	31-31-21.937N 081-17-27.261W	Fl G 4s	16	5	SG-SY on pile.	
36675	- Daybeacon 152	31-30-55.516N 081-17-50.490W				TR-TY on pile.	
36680	- LIGHT 153	31-30-39.960N 081-18-02.340W	Fl G 4s	16	5	SG-SY on pile.	
36685	- Daybeacon 154	31-30-33.475N 081-18-06.863W				TR-TY on pile.	
	Creighton Narrows						
36690	- Daybeacon 155	31-29-59.034N 081-19-27.064W				SG-SY on pile.	
36695	- LIGHT 155A	31-29-46.000N 081-19-32.000W	Fl G 4s	16	5	SG-SY on pile.	
36700	- Daybeacon 156	31-29-24.420N 081-19-27.180W				TR-TY on dolphin.	
36705	- LIGHT 157	31-29-17.676N 081-19-21.561W	Fl G 4s	16	5	SG-SY on pile.	
	Old Teakettle Creek						
36720	- Daybeacon 158	31-28-58.344N 081-19-11.043W				TR-TY on pile.	
36725	- LIGHT 159	31-28-53.825N 081-19-07.145W	Fl G 4s	12	5	SG-SY on pile.	
36730	- Daybeacon 158A	31-28-51.944N 081-19-12.360W				TR-TY on pile.	
36735	- Daybeacon 160	31-28-48.629N 081-19-15.573W				TR-TY on pile.	
36740	- Daybeacon 161	31-28-40.576N 081-19-37.334W				SG-SY on pile.	
36745	- LIGHT 162	31-28-39.287N 081-19-47.350W	Fl R 4s	16	5	TR-TY on pile.	
36750	- Daybeacon 164	31-28-11.813N 081-19-40.373W				TR-TY on pile.	
36765	- Daybeacon 167	31-27-51.862N 081-19-24.900W				SG-SY on pile.	
36770	- Daybeacon 168	31-27-40.751N 081-19-25.970W				TR-TY on pile.	
36775	- LIGHT 169	31-27-28.523N 081-19-14.391W	Fl G 4s	16	5	SG-SY on pile.	
36780	- Daybeacon 172	31-26-46.203N 081-18-29.158W				TR-TY on pile.	
36785	- LIGHT 173	31-26-31.756N 081-18-11.491W	Fl G 4s	16	5	SG-SY on pile.	
36790	- LIGHT 175	31-25-34.494N 081-18-40.353W	Fl G 4s	12	5	SG-SY on pile.	
	Duplin River						
36795	DOBOY SOUND LIGHT 178	31-24-33.972N 081-18-40.098W	Q R	16	4	TR-TY on dolphin.	
	Savannah River - St. Simons Sound						
36800	NORTH RIVER LIGHT 178A	31-24-31.929N 081-19-09.991W	Fl R 4s	10	5	TR-TY on pile.	
36810	DOBOY ISLAND LIGHT 180	31-24-11.640N 081-19-45.720W	Fl R 4s	16	5	TR-TY on pile.	

(1) No.	(2) Name and Location	(3) Position	(4) Characteristic	(5) Height	(6) Range	(7) Structure	(8) Remarks
	INTRACOASTAL WATERWAY (Georgia) - Seventh District						
	BEAUFORT RIVER TO ST. SIMONS SOUND (Chart 11507)						
	Savannah River - St. Simons Sound						
36815	Doboy Island Daybeacon 181	31-23-37.505N 081-19-45.416W				SG-SY on pile.	
36820	DOBOY ISLAND LIGHT 182	31-23-32.428N 081-19-51.814W	Fl R 4s	16	5	TR-TY on dolphin.	
	Rockdedundy River						
36825	- LIGHT 183	31-23-05.319N 081-19-53.041W	Fl G 4s	12	5	SG-SY on dolphin.	
	Darien River						
36825.5	- Daybeacon 1	31-23-03.429N 081-20-31.841W				SG on pile.	
36825.7	- Daybeacon 3	31-23-12.433N 081-21-08.662W				SG on pile.	
36825.9	- Daybeacon 5	31-23-12.955N 081-21-17.875W				SG on pile.	
36826	- Daybeacon 7	31-23-06.218N 081-21-21.373W				SG on pile.	
36826.1	- Daybeacon 8	31-22-51.510N 081-21-08.162W				TR on pile.	
36826.2	- Daybeacon 10	31-22-47.316N 081-21-00.302W				TR on pile.	
36826.3	- Daybeacon 12	31-22-08.367N 081-21-32.989W				TR on pile.	
36826.4	- Daybeacon 14	31-22-03.898N 081-21-36.944W				TR on pile.	
36826.5	- Daybeacon 15	31-21-54.109N 081-21-52.953W				SG on pile.	
36826.6	- Daybeacon 16	31-21-45.438N 081-22-09.211W				TR on pile	
36826.7	- Daybeacon 17	31-21-32.957N 081-22-27.635W				SG on pile.	
36826.8	- Daybeacon 18	31-21-35.050N 081-23-05.706W				TR on pile.	
36826.9	- Daybeacon 20	31-21-26.810N 081-23-47.313W				TR on pile.	
36827	- Daybeacon 21	31-21-34.487N 081-24-22.289W				SG on pile.	
36827.1	- Daybeacon 23	31-21-34.706N 081-24-30.051W				SG on pile.	
36827.2	- Daybeacon 25	31-21-26.378N 081-24-41.663W				SG on pile.	
36827.3	- Daybeacon 26	31-20-53.467N 081-24-53.950W				TR on pile.	
36827.4	- Daybeacon 27	31-20-53.467N 081-24-53.950W				SG on pile.	
36827.5	- Daybeacon 29	31-21-08.252N 081-25-08.533W				SG on pile.	
36827.6	- Daybeacon 31	31-21-25.919N 081-25-42.661W				SG on pile.	
36827.7	- Daybeacon 33	31-21-31.904N 081-25-44.664W				SG on pile.	
	Rockdedundy River						
36830	- LIGHT 184	31-23-00.655N 081-19-59.424W	Fl R 2.5s	12	5	TR-TY on pile.	
36835	- LIGHT 185	31-22-25.723N 081-20-02.259W	Fl G 4s	12	5	SG-SY on dolphin.	
36850	- Daybeacon 188	31-22-20.409N 081-20-04.535W				TR-TY on pile.	
	Little Mud River						
36855	- Daybeacon 189	31-22-04.400N 081-19-58.870W				SG-SY on pile.	
36865	- LIGHT 190	31-21-58.358N 081-20-03.558W	Fl R 2.5s	12	5	TR-TY on pile.	
36867.1	- Daybeacon 192	31-21-26.000N 081-20-13.000W				TR-TY on pile.	

(1) No.	(2) Name and Location	(3) Position	(4) Characteristic	(5) Height	(6) Range	(7) Structure	(8) Remarks
	INTRACOASTAL WATERWAY (Georgia) - Seventh District						
	BEAUFORT RIVER TO ST. SIMONS SOUND (Chart 11507)						
	Savannah River - St. Simons Sound						
	Little Mud River						
36868	- Daybeacon 193	31-20-47.000N 081-19-36.000W				SG-SY on pile.	
36870	- Daybeacon 194	31-20-20.027N 081-19-40.922W				TR-TY on pile.	
36875	- LIGHT 195	31-19-56.209N 081-19-31.150W	Fl G 2.5s	12	5	SG-SY on pile.	
36880	- LIGHT 196	31-19-55.681N 081-19-37.060W	Fl R 2.5s	16	5	TR-TY on pile.	
	Altamaha Sound						
36887	- Daybeacon 197	31-19-33.666N 081-18-53.130W				SG-SY on pile.	
36890	- LIGHT 198	31-19-25.803N 081-18-53.477W	Q R	12	4	TR-TY on dolphin.	
36905	- LIGHT 201	31-19-12.368N 081-19-19.069W	Fl G 4s	12	5	SG-SY on dolphin.	
36910	- LIGHT 202	31-19-09.530N 081-19-52.912W	Fl R 4s	12	5	TR-TY on pile.	
36915	- Daybeacon 204	31-19-03.660N 081-20-14.400W				TR-TY on pile.	
36920	- Daybeacon 206	31-18-53.340N 081-20-40.740W				TR-TY on pile.	
36925	- Daybeacon 208	31-18-46.020N 081-21-04.440W				TR-TY on pile.	
36930	- LIGHT 209	31-18-40.123N 081-21-13.501W	Q G	12	4	SG-SY on pile.	
36935	- RANGE FRONT LIGHT C	31-19-17.900N 081-22-12.504W	Q R	14		KRW-I on pile.	Visible all around; higher intensity on rangeline.
36940	- RANGE REAR LIGHT C 063 yards, 309.2° from front light.	31-19-21.764N 081-22-18.028W	Iso R 6s	27		KRW on skeleton tower on piles.	Visible 4° each side of rangeline.
36945	- Daybeacon 211	31-18-57.752N 081-21-45.612W				SG-SY on pile.	
36950	Altamaha River Outfall Obstruction Daybeacon	31-39-03.771N 081-49-08.410W				NW on pile worded DANGER SUBMERGED PIPE.	Private aid.
	Buttermilk Sound						
36955	- LIGHT 213	31-19-13.623N 081-22-18.976W	Fl G 2.5s	16	5	SG-SY on pile.	
36960	- Daybeacon 214	31-19-14.649N 081-22-50.674W				TR-TY on pile.	
36965	- LIGHT 216	31-18-47.580N 081-23-34.740W	Fl R 2.5s	12	5	TR-TY on pile.	
36967	- Daybeacon 217	31-18-38.683N 081-23-37.557W				SG-SY on pile.	
36975	- Daybeacon 218	31-18-20.058N 081-23-55.000W				TR-TY on pile.	
	South Altamaha River						
36980	- Daybeacon 1	31-18-31.200N 081-24-09.540W				SG on pile.	
36985	- Daybeacon 2	31-18-36.968N 081-24-36.150W				TR on pile.	
36990	- Daybeacon 2A	31-18-26.838N 081-24-42.686W				TR on pile.	
36995	- Daybeacon 4	31-18-23.864N 081-24-48.400W				TR on pile.	
37000	- Daybeacon 5	31-18-25.324N 081-24-59.574W				SG on pile.	
37005	- Daybeacon 7	31-18-42.360N 081-25-26.460W				SG on pile.	
37010	- Daybeacon 8	31-18-42.421N 081-25-55.638W				TR on pile.	

(1) No.	(2) Name and Location	(3) Position	(4) Characteristic	(5) Height	(6) Range	(7) Structure	(8) Remarks
	INTRACOASTAL WATERWAY (Georgia) - Seventh District						
	BEAUFORT RIVER TO ST. SIMONS SOUND (Chart 11507)						
	Savannah River - St. Simons Sound						
	South Altamaha River						
37015	- Daybeacon 10	31-18-45.660N 081-26-04.620W				TR on pile.	
	Buttermilk Sound						
37020	- LIGHT 218A	31-18-08.820N 081-24-02.700W	Q R	16	4	TR-TY on pile.	
37030	- LIGHT 219	31-18-06.620N 081-23-55.373W	Fl G 2.5s	16	5	SG-SY on pile.	
37035	- Daybeacon 220	31-17-40.711N 081-23-50.724W				TR-TY on pile.	
	Frederica River						
37040	- LIGHT 221	31-17-34.740N 081-23-42.180W	Fl G 4s	16	5	SG-SY on pile.	
37055	- Daybeacon 222	31-17-06.300N 081-23-14.460W				TR-TY on pile.	
37057	- LIGHT 223	31-17-05.580N 081-23-05.700W	Fl G 2.5s	10	5	SG-SY on pile.	
37060	- LIGHT 223A	31-16-37.560N 081-22-59.340W	Fl G 4s	16	5	SG-SY on pile.	
37075	- Daybeacon 227	31-16-17.612N 081-23-09.308W				SG-SY on pile.	
37078	- LIGHT 227A	31-15-52.740N 081-23-27.540W	Fl G 2.5s	10	5	SG-SY on pile.	
37080	- Daybeacon 228	31-15-43.800N 081-23-40.980W				TR-TY on pile.	
	Mackay River						
37090	- CUTOFF LIGHT 229	31-15-32.700N 081-23-39.720W	Fl G 2.5s	12	5	SG-SY on pile.	
37095	- CUTOFF LIGHT 231	31-15-24.720N 081-23-41.820W	Fl G 4s	12	5	SG-SY on pile.	
37100	- Daybeacon 232	31-14-48.327N 081-24-12.053W				TR-TY on pile.	
37105	- Daybeacon 234	31-14-48.720N 081-24-42.120W				TR-TY on pile.	
37110	- LIGHT 234A	31-14-54.940N 081-25-13.306W	Q R	10	4	TR-TY on pile.	
37120	- Daybeacon 236	31-14-03.736N 081-25-31.030W				TR-TY on pile.	
37125	- Daybeacon 235A	31-13-36.420N 081-25-58.620W				SG-SY on pile.	
37130	- LIGHT 237	31-13-14.299N 081-25-58.672W	Fl G 4s	12	5	SG-SY on pile.	
37135	- Daybeacon 238	31-12-54.900N 081-25-51.600W				TR-TY on pile.	
37140	Jove Creek Northwest Obstruction Daybeacon	31-13-00.828N 081-25-34.356W				NW on pile worded CAUTION SUBMERGED REEF.	Private aid.
37145	Jove Creek Southwest Obstruction Daybeacon	31-12-56.000N 081-25-33.000W				NW on pile worded CAUTION SUBMERGED REEF.	Private aid.
37150	Jove Creek Southeast Obstruction Daybeacon	31-12-54.000N 081-25-28.000W				NW on pile worded CAUTION SUBMERGED REEF.	Private aid.
37155	Jove Creek Northeast Obstruction Daybeacon	31-13-01.000N 081-25-28.500W				NW on pile worded CAUTION SUBMERGED REEF.	Private aid.
37157	Troupe Creek East Obstruction Daybeacon	31-13-46.000N 081-26-27.000W				NW on pile worded CAUTION SUBMERGED REEF.	Private aid.

(1) No.	(2) Name and Location	(3) Position	(4) Characteristic	(5) Height	(6) Range	(7) Structure	(8) Remarks
	INTRACOASTAL WATERWAY (Georgia) - Seventh District						
	BEAUFORT RIVER TO ST. SIMONS SOUND (Chart 11507)						
	Savannah River - St. Simons Sound						
	Mackay River						
37157.5	Troupe Creek West Obstruction Daybeacon	31-13-47.000N 081-26-33.000W				NW on pile worded CAUTION SUBMERGED REEF.	Private aid.
37160	- LIGHT 239	31-12-29.040N 081-25-30.240W	Fl G 4s	16	5	SG-SY on dolphin.	
37165	- LIGHT 239A	31-11-59.984N 081-25-57.126W	Fl G 2.5s	18	5	SG-SY on dolphin.	
37170	- LIGHT 241	31-10-57.840N 081-25-18.000W	Fl G 4s	12	5	SG-SY on pile.	
37175	- Daybeacon 242	31-10-37.440N 081-25-26.820W				TR-TY on pile.	
37180	- Daybeacon 243	31-10-11.160N 081-25-29.340W				SG-SY on pile.	
37185	- Daybeacon 243A	31-10-00.840N 081-25-38.700W				SG-SY on pile.	
37190	- LIGHT 244	31-09-40.440N 081-26-02.700W	Fl R 4s	12	5	TR-TY on pile.	
37195	- LIGHT 245	31-09-30.337N 081-25-51.052W	Fl G 4s	16	5	SG-SY on dolphin.	
37200	- LIGHT 245A	31-08-59.700N 081-25-41.280W	Fl G 4s	12	5	SG-SY on pile.	
37205	- LIGHT 247	31-08-34.766N 081-25-33.408W	Fl G 6s	12	5	SG-SY on dolphin.	
37210	- LIGHT 249	31-08-15.118N 081-24-58.178W	Fl G 2.5s	16	5	SG-SY on dolphin.	
37215	- LIGHT 250	31-07-55.294N 081-25-22.316W	Fl R 2.5s	12	5	TR-TY on dolphin.	
37220	Back River Daybeacon 1	31-10-26.040N 081-27-20.451W				SG-SY on pile.	
37225	Back River Daybeacon 2	31-10-09.240N 081-27-05.760W				TR-TY on pile.	
37230	Back River Daybeacon 3	31-10-11.946N 081-26-58.809W				SG-SY on pile.	
37235	Little River South Obstruction Daybeacon	31-10-02.031N 081-26-11.155W				NW on pile worded SUBMERGED REEF.	Private aid.
37240	Little River North Obstruction Daybeacon	31-10-04.431N 081-26-08.855W				NW on pile worded SUBMERGED REEF.	Private aid.
	ST SIMONS SOUND TO TOLOMATO RIVER (Chart 11489)						
	St Simons Sound-Fernandina Beach						
37245 6180	JEKYLL ISLAND RANGE FRONT LIGHT 1	31-06-06.249N 081-26-06.299W	Q G	17		SG-SY and KRW on dolphin.	Visible 1.5° each side of rangeline. Passing light visible all around.
37247 6182	JEKYLL ISLAND RANGE FRONT LIGHT PASSING LIGHT	31-06-06.212N 081-26-06.246W	Q G		4	On same structure as Jekyll Island Range Front Light 1.	
37249 6230	BRUNSWICK POINT CUT RANGE FRONT LIGHT 2	31-05-59.393N 081-26-23.075W	Q W Fl R 4s	27		TR-TY on skeleton tower on piles.	Visible 1.5° each side of rangeline. Secondary light visible all around. Lighted throughout 24 hours.
37255 6145	*St Simons Sound Lighted Buoy 20*	31-07-36.978N 081-24-49.365W	Q R		4	Red with yellow triangle.	
37257 6185.5	*St Simons Sound Lighted Buoy 20A*	31-06-45.994N 081-25-33.999W	Fl R 2.5s		5	Red.	
37259 6185.7	*St Simons Sound Lighted Buoy 21*	31-06-30.066N 081-25-40.999W	Q G		4	Green.	
37260 6190	*St Simons Sound Lighted Buoy 22*	31-06-31.999N 081-25-59.077W	Fl R 4s		5	Red with yellow triangle.	

(1) No.	(2) Name and Location	(3) Position	(4) Characteristic	(5) Height	(6) Range	(7) Structure	(8) Remarks
	INTRACOASTAL WATERWAY (Georgia) - Seventh District						
	ST SIMONS SOUND TO TOLOMATO RIVER (Chart 11489)						
	St Simons Sound-Fernandina Beach						
	Twin Sisters Reef						
37265	- Northwest Obstruction Daybeacon	31-06-17.783N 081-25-34.480W				NW on pile worded DANGER SUBMERGED REEF.	Private aid.
37270	- Northeast Obstruction Daybeacon	31-06-15.835N 081-25-32.350W				NW on pile worded DANGER SUBMERGED REEF.	Private aid.
37275	- Southwest Obstruction Daybeacon	31-06-10.835N 081-25-40.350W				NW on pile worded DANGER SUBMERGED REEF.	Private aid.
37280	- Southeast Obstruction Daybeacon	31-06-09.835N 081-25-38.350W				NW on pile worded DANGER SUBMERGED REEF.	Private aid.
	Jekyll Creek						
37285	- JETTY WARNING LIGHT 4	31-05-40.240N 081-26-28.244W	Fl R 2.5s	12	5	TR-TY and NW on pile worded DANGER SUBMERGED JETTY.	
37287	- Daybeacon 3	31-05-41.820N 081-26-21.925W				SG-SY on pile.	
37290	- JETTY RANGE FRONT LIGHT	31-05-21.349N 081-26-27.656W	Q R	13		KRW-I on dolphin.	
37295	- JETTY RANGE REAR LIGHT 90 yards, 182.9° from front light.	31-05-12.572N 081-26-28.173W	Iso R 6s	22		KRW on tripod.	Visible 4° each side of rangeline.
37297	- Daybeacon 5	31-05-34.806N 081-26-25.496W				SG-SY on pile.	
37300	- Jetty Daybeacon 6	31-05-35.070N 081-26-28.493W				TR-TY on pile.	
37305	- Jetty Warning Daybeacon 8	31-05-29.383N 081-26-28.493W				TR-TY and NW on pile worded DANGER SUBMERGED JETTY.	
37307	- LIGHT 9	31-05-27.729N 081-26-25.845W	Q G	12	4	SG-SY on pile.	
37310	- Daybeacon 10	31-05-16.591N 081-26-18.641W				TR-TY on pile.	
37313	- LIGHT 11	31-05-07.975N 081-26-02.983W	Fl G 4s	12	5	SG-SY on pile.	
37315	- Daybeacon 13 Marks mud flat east of channel.	31-04-35.925N 081-25-50.327W				SG-SY on pile.	
37320	- Daybeacon 16	31-04-20.568N 081-25-48.119W				TR-TY on pile.	
37325	- LIGHT 17	31-04-16.327N 081-25-44.119W	Fl G 4s	12	5	SG-SY on pile.	
37340	- LIGHT 19	31-03-55.259N 081-25-43.998W	Fl G 4s	12	5	SG-SY on pile.	
37345	- LIGHT 20	31-03-26.700N 081-25-29.460W	Fl R 4s	12	5	TR-TY on pile.	
37346	- Daybeacon 20A	31-03-05.915N 081-25-24.009W				TR-TY on pile.	
37355	- Daybeacon 24	31-02-24.459N 081-25-33.066W				TR-TY on pile.	
37360	- LIGHT 25	31-01-51.060N 081-26-07.080W	Fl G 4s	12	5	SG-SY on pile.	
37363	- Daybeacon 26	31-01-20.516N 081-26-31.095W				TR-TY on pile.	
37365	- LIGHT 27	31-01-18.025N 081-26-09.825W	Fl G 4s	12	5	SG-SY on pile.	

(1) No.	(2) Name and Location	(3) Position	(4) Characteristic	(5) Height	(6) Range	(7) Structure	(8) Remarks
	INTRACOASTAL WATERWAY (Georgia) - Seventh District						
	ST SIMONS SOUND TO TOLOMATO RIVER (Chart 11489)						
	St Simons Sound-Fernandina Beach						
	Jekyll Creek						
37370	- LIGHT 29	31-00-45.180N 081-26-04.020W	Fl G 2.5s	16	5	SG-SY on dolphin.	
	St. Andrew Sound						
37375	St Andrew Sound Buoy 29A	31-00-29.486N 081-25-50.560W				Green can with yellow square.	
37380	*St Andrew Sound Lighted Buoy 30*	31-00-00.984N 081-25-17.395W	Fl R 4s		5	Red with yellow triangle.	
37383	*St Andrew Sound Lighted Buoy 31*	30-59-39.562N 081-24-27.669W	Fl G 4s		5	Green with yellow square.	
37384	St Andrew Sound Buoy 31A	30-59-18.279N 081-23-58.524W				Green can with yellow square.	
37385	*St Andrew Sound Lighted Buoy 32*	30-59-19.376N 081-24-14.269W	Q R		4	Red with yellow triangle.	
	Cumberland River						
37390	- LIGHT 33	30-58-35.429N 081-25-06.780W	Fl G 2.5s	16	5	SG-SY on dolphin.	
37395	- Daybeacon 33A	30-58-14.803N 081-25-22.342W				SG-SY on dolphin.	
37400	- LIGHT 34	30-57-55.800N 081-26-05.640W	Fl R 4s	16	5	TR-TY on dolphin.	
37405	- LIGHT 35	30-57-28.020N 081-25-41.760W	Fl G 4s	16	5	SG-SY on pile.	
37410	- LIGHT 37	30-56-28.676N 081-26-07.904W	Fl G 6s	16	5	SG-SY on pile.	
37415	- LIGHT 39	30-55-38.563N 081-27-08.402W	Fl G 4s	16	5	SG-SY on dolphin.	
	Alternate Route						
37417	Little Satilla River Daybeacon A2	31-01-55.937N 081-27-05.304W				TR-TY on pile.	
37420	Little Satilla River Daybeacon A3	31-01-47.532N 081-27-45.936W				SG-SY on pile.	
37423	Little Satilla River Daybeacon A4	31-01-53.686N 081-28-18.780W				TR-TY on pile.	
37425	UMBRELLA CUT LIGHT A5	31-01-41.211N 081-28-40.752W	Fl G 4s	18	5	SG-SY on dolphin.	
37430	Umbrella Cut Daybeacon A6	31-01-36.000N 081-28-45.120W				TR-TY on pile.	
	Umbrella Creek						
37435	- Daybeacon A8	31-01-15.831N 081-29-11.183W				TR-TY on pile.	
37440	- Daybeacon A9	31-01-12.720N 081-29-07.980W				SG-SY on pile.	
37443	- Daybeacon A10	31-00-59.534N 081-28-58.680W				TR-TY on pile.	
37445	- Daybeacon A11	31-00-57.219N 081-28-54.698W				SG-SY on pile.	
	St Simons Sound-Fernandina Beach						
37455	Dover Cut Daybeacon A12	31-00-45.840N 081-29-12.600W				TR-TY on pile.	
37460	DOVER CUT LIGHT A14	31-00-19.020N 081-29-22.200W	Q R	12	4	TR-TY on pile.	
37465	Satilla River Cut Daybeacon A16	30-59-43.247N 081-30-48.018W				TR-TY on pile.	
37470	Satilla River Cut Daybeacon A17	30-59-26.040N 081-30-58.320W				SG-SY on pile.	
37473	Satilla River Cut Daybeacon A19	30-58-38.162N 081-30-28.579W				SG-SY on pile.	
37475	Satilla River Cut Daybeacon A20	30-58-24.180N 081-30-46.920W				TR-TY on pile.	
	Floyd Creek						
37480	- Daybeacon A21	30-57-46.740N 081-30-27.720W				SG-SY on pile.	

(1) No.	(2) Name and Location	(3) Position	(4) Characteristic	(5) Height	(6) Range	(7) Structure	(8) Remarks
	INTRACOASTAL WATERWAY (Georgia) - Seventh District						
	ST SIMONS SOUND TO TOLOMATO RIVER (Chart 11489)						
	St Simons Sound-Fernandina Beach						
	Floyd Creek						
37485	- Cut Daybeacon A22	30-57-40.589N 081-30-32.824W				TR-TY on pile.	
37490	- Cut Daybeacon A24	30-57-09.563N 081-30-21.278W				TR-TY on pile.	
37495	- Cut Daybeacon A25	30-57-02.652N 081-30-13.600W				SG-SY on pile.	
37495.5	- Daybeacon A26	30-57-01.680N 081-30-15.480W				TR-TY on pile	
37496	- Daybeacon A27	30-56-46.042N 081-30-03.263W				SG-SY on pile.	
37496.5	- Daybeacon A29	30-56-38.863N 081-29-54.418W				SG-SY on pile.	
37505	- Daybeacon A30	30-56-30.102N 081-29-56.466W				TR-TY on pile.	
37510	- Daybeacon A31	30-56-01.512N 081-30-26.071W				SG-SY on pile.	
37510.1	- Daybeacon A33	30-55-24.065N 081-29-48.168W				SG-SY on pile.	
37510.2	- Daybeacon A34	30-55-20.812N 081-28-05.545W				TR-TY on pile.	
	Cumberland River						
37515	- Daybeacon 40	30-55-11.628N 081-27-50.888W				TR-TY on pile.	
37520	- LIGHT 41	30-54-38.196N 081-28-13.566W	Fl G 2.5s	12	5	SG-SY on pile.	
37521	Mud Creek East Obstruction Daybeacon	30-54-18.000N 081-27-54.000W				NW on pile worded DANGER SUBMERGED REEF.	Private aid.
37522	Mud Creek Reef West Obstruction Daybeacon	30-54-20.800N 081-28-05.500W				NW on pile worded DANGER SUBMERGED REEF.	Private aid.
37525	- LIGHT 43	30-54-30.009N 081-29-25.914W	Fl G 4s	12	4	SG-SY on pile.	
37530	- Daybeacon 45	30-54-09.900N 081-29-46.260W				SG-SY on pile.	
37535	- LIGHT 45A	30-53-53.396N 081-29-57.105W	Fl G 4s	16	5	SG-SY on dolphin.	
37540	- LIGHT 46	30-53-38.933N 081-30-23.782W	Fl R 4s	12	3	TR-TY on pile.	
37545	- Daybeacon 47	30-53-30.266N 081-30-29.369W				SG-SY on pile.	
37550	- Daybeacon 49	30-53-21.960N 081-30-42.180W				SG-SY on pile.	
37553	- Daybeacon 49A	30-53-11.171N 081-30-48.637W				SG-SY on pile.	
37555	- LIGHT 50	30-53-14.040N 081-30-55.440W	Fl R 4s	16	5	TR-TY on dolphin.	
37560	- Daybeacon 51	30-53-01.813N 081-30-49.290W				SG-SY on pile.	
37565	- LIGHT 51A	30-52-50.171N 081-30-40.815W	Fl G 4s	16	5	SG-SY on pile.	
37570	- Daybeacon 52	30-52-39.264N 081-30-31.579W				TR-TY on pile.	
37575	- Daybeacon 53	30-52-32.526N 081-30-12.844W				SG-SY on pile.	
37580	- Daybeacon 54	30-52-17.100N 081-30-09.240W				TR-TY on pile.	
37585	- LIGHT 55	30-52-12.300N 081-29-56.100W	Fl G 4s	16	5	SG-SY on dolphin.	
37590	- Daybeacon 57	30-51-51.774N 081-29-47.244W				SG-SY on pile.	

(1) No.	(2) Name and Location	(3) Position	(4) Characteristic	(5) Height	(6) Range	(7) Structure	(8) Remarks
	INTRACOASTAL WATERWAY (Georgia) - Seventh District						
	ST SIMONS SOUND TO TOLOMATO RIVER (Chart 11489)						
	St Simons Sound-Fernandina Beach						
	Cumberland River						
37595	- Daybeacon 57A	30-51-43.620N 081-29-34.140W				SG-SY on pile.	
37600	- LIGHT 58	30-51-45.540N 081-29-46.260W	Fl R 4s	12	5	TR-TY on pile.	
37603	- Daybeacon 58A	30-51-10.014N 081-28-55.747W				TR-TY on pile.	
37605	- LIGHT 59	30-51-40.804N 081-29-23.167W	Fl G 4s	12	5	SG-SY on pile.	
37607	- Daybeacon 59A	30-51-01.636N 081-28-42.948W				SG-SY on pile.	
37610	- LIGHT 60	30-50-56.423N 081-28-41.669W	Fl R 4s	12	5	TR-TY on pile.	
37615	- LIGHT 60A	30-50-53.805N 081-28-41.098W	Q R	12	4	TR-TY on pile.	
37615.5	- Daybeacon 62	30-50-48.343N 081-28-42.445W				TR-TY on pile.	
37620	- LIGHT 62A	30-50-51.305N 081-28-45.658W	Fl R 2.5s	12	5	TR-TY on pile.	
37623	- Daybeacon 63	30-50-47.872N 081-28-38.569W				SG-SY on pile.	
	Cumberland Dividings						
37625	- LIGHT 63A	30-50-33.487N 081-28-49.063W	Fl G 4s	12	5	SG-SY on pile.	
37630	- Daybeacon 64	30-50-25.320N 081-28-58.260W				TR-TY on pile.	
37635	- LIGHT 65	30-50-16.088N 081-29-01.716W	Fl G 4s	16	5	SG-SY on pile.	
37637	- Daybeacon 67	30-50-01.085N 081-29-11.194W				SG-SY on pile.	
37640	- Daybeacon 68	30-49-54.060N 081-29-24.540W				TR-TY on pile.	
	Cumberland Sound						
37645	- RANGE F FRONT LIGHT	30-49-40.469N 081-29-31.143W	Q R	12		KRW-I on dolphin.	Visible 4° each side of rangeline.
37650	- RANGE F REAR LIGHT 849 yards, 356.3° from front light.	30-50-05.612N 081-29-33.051W	Iso R 6s	22		KRW on dolphin.	Visible 4° each side of rangeline.
37655	- LIGHT 69	30-49-37.262N 081-29-26.797W	Fl G 4s	16	5	SG-SY on dolphin.	
37660	- Daybeacon 70	30-49-06.804N 081-29-30.336W				TR-TY on pile.	
37665	- Daybeacon 71	30-48-45.600N 081-29-23.880W				SG-SY on pile.	
37670	- Daybeacon 72	30-48-12.780N 081-29-28.500W				TR-TY on pile.	
37675	- LIGHT 74	30-48-00.110N 081-29-25.065W	Fl R 4s	12	5	TR-TY on pile.	
37680	- Daybeacon 75	30-47-46.442N 081-29-23.003W				SG-SY on pile.	
37685	- Daybeacon 76	30-47-36.450N 081-29-31.465W				TR-TY on pile.	
37690	- Daybeacon 78	30-47-28.889N 081-29-37.613W				TR-TY on pile.	
37695	- Daybeacon 79	30-47-21.172N 081-29-35.729W				SG-SY on pile.	
	Kings Bay						
37700 6945	- UPPER RANGE E FRONT LIGHT	30-47-34.552N 081-29-52.354W	Q W	16		KRW-I on dolphin.	Visible all around.
37705 6950	- UPPER RANGE E REAR LIGHT 232 yards, 332.1° from front light.	30-47-40.627N 081-29-56.087W	Iso W 6s	34		KRW on dolphin.	Visible all around.

(1) No.	(2) Name and Location	(3) Position	(4) Characteristic	(5) Height	(6) Range	(7) Structure	(8) Remarks
	INTRACOASTAL WATERWAY (Georgia) - Seventh District						
	ST SIMONS SOUND TO TOLOMATO RIVER (Chart 11489)						
	St Simons Sound-Fernandina Beach						
	Kings Bay						
37710 6935	- LOWER RANGE E FRONT LIGHT	30-46-23.362N 081-29-08.993W	Q W	18		KRW-I on pile.	Light obscured from 250° to 120°. Higher intensity on rangeline.
37715 6940	- LOWER RANGE E REAR LIGHT 736 yards, 152.3° from front light.	30-46-04.024N 081-28-57.234W	Iso W 6s	55		KRW on skeleton tower. On same structure as Cumberland Sound Upper Range C Rear Light.	Visible all around; higher intensity on rangeline.
37720 6990	- *Lighted Buoy 45*	30-47-01.064N 081-29-38.810W	Fl G 2.5s		4	Green with yellow triangle.	
37725 6985	- LIGHT 44	30-47-02.880N 081-29-27.840W	Fl R 4s	16	5	TR-SY on pile.	
37730 6960	- NAVIGATION LIGHT	30-46-35.400N 081-29-35.100W	Fl W 4s	16	5	NW on pile.	
37735 6955	- *Lighted Buoy 43*	30-46-30.180N 081-29-20.490W	Fl G 4s		5	Green with yellow triangle.	
	Cumberland Sound						
37740 6905	- RANGE D FRONT LIGHT	30-46-44.922N 081-29-17.710W	Q R	16		KRW-I on dolphin.	Visible all around; higher intensity on rangeline.
37745 6910	- RANGE D REAR LIGHT 1,351 yards, 351.4° from front light.	30-47-24.577N 081-29-24.688W	Iso R 6s	38		KRW on skeleton tower on piles.	Visible all around; higher intensity on rangeline.
37750 6930	- *Lighted Buoy 41*	30-46-19.544N 081-29-16.592W	Fl G 2.5s		5	Green with yellow triangle.	
37753 6927	- SHOAL LIGHT I	30-46-03.000N 081-29-04.200W	Fl W 4s			NW on pile worded SHOAL.	Private aid.
37755 6925	- *Lighted Buoy 40*	30-45-55.351N 081-29-05.538W	Fl R 6s		3	Red with yellow square.	
37760 6920	- *Lighted Buoy 39*	30-45-52.930N 081-29-11.335W	Fl G 6s		5	Green with yellow triangle.	
37765 6915	- *Lighted Buoy 37*	30-45-35.826N 081-29-08.023W	Fl G 4s		5	Green with yellow triangle.	
37770 6850	- UPPER RANGE C FRONT LIGHT	30-45-36.484N 081-28-59.532W	Q W	20		KRW-I on dolphin.	Visible all around; higher intensity on rangeline.
37775 6855	- UPPER RANGE C REAR LIGHT 930 yards, 004° from front light.	30-46-04.024N 081-28-57.234W	Iso W 6s	55		KRW on skeleton tower. On same structure as Kings Bay Lower Range E Rear Light.	Visible all around; higher intensity on rangeline.
37780 6895	- *Lighted Buoy 36*	30-45-14.664N 081-28-58.568W	Fl R 2.5s		5	Red with yellow square.	
37785 6880	- LOWER RANGE C RANGE FRONT LIGHT	30-43-13.640N 081-29-11.285W	Q R	15		KRW-I on pile.	Visible 1.5° each side of rangeline. Passing light displays Fl G 4s, at a height of 12ft, nominal range is 4M, visible from 212° to 159°.
37790 6885	- LOWER RANGE C RANGE REAR LIGHT 463 yards, 184° from front light	30-43-03.456N 081-29-12.153W	Iso R 6s	31		KRW on dolphin.	Visible 1.5° each side of rangeline.
37793 6894	- SHOAL LIGHT H	30-45-10.800N 081-28-56.400W	Fl W 4s			NW on pile worded SHOAL.	Private aid.
37795 6890	- LIGHT C	30-45-03.960N 081-29-33.480W	Fl W 6s	16	3	NB on pile.	
37798 6892	- SHOAL LIGHT G	30-44-55.200N 081-29-13.000W	Fl W 4s			NW on pile worded SHOAL.	Private aid.
37800 6875	- *Lighted Buoy 35*	30-44-51.847N 081-29-05.928W	Fl G 2.5s		5	Green with yellow triangle.	

(1) No.	(2) Name and Location	(3) Position	(4) Characteristic	(5) Height	(6) Range	(7) Structure	(8) Remarks
	INTRACOASTAL WATERWAY (Georgia) - Seventh District						
	ST SIMONS SOUND TO TOLOMATO RIVER (Chart 11489)						
	St Simons Sound-Fernandina Beach						
	Cumberland Sound						
37803 6873	- SHOAL LIGHT E	30-44-41.400N 081-28-55.200W	Fl W 4s			NW on pile worded SHOAL	Private aid.
37804 6872	- SHOAL LIGHT F	30-44-43.200N 081-29-09.000W	Fl W 4s			NW on pile worded SHOAL.	Private aid.
37805 6870	- *Lighted Buoy 34*	30-44-30.852N 081-29-01.636W	Fl R 4s		5	Red with yellow square.	
37808 6867	- SHOAL LIGHT D	30-44-27.000N 081-29-10.800W	Fl W 4s			NW on pile worded SHOAL.	Private aid.
37810 6865	- *Lighted Buoy 33*	30-44-31.296N 081-29-07.440W	Fl G 6s		5	Green with yellow triangle.	
37815 6780	- RANGE B FRONT LIGHT	30-44-25.581N 081-29-12.110W	Q G	16		KRW-I on pile.	Visible 4° each side of rangeline.
37820 6785	- RANGE B RANGE REAR LIGHT 390 yards, 350.1° from front light.	30-44-36.980N 081-29-14.600W	Iso G 6s	30		KRW on skeleton tower on piles.	Visible 4° each side of rangeline.
37825 6860	- LIGHT B	30-44-25.440N 081-28-53.040W	Fl W 2.5s	16	5	NB on pile.	
37827 6847	- SHOAL LIGHT C	30-44-13.200N 081-28-59.400W	Fl W 4s			NW on pile worded SHOAL.	Private aid.
37830 6845	- *Lighted Buoy 32*	30-44-09.168N 081-29-03.857W	Q R		4	Red with yellow square.	
37835 6840	- *Lighted Buoy 31*	30-44-00.870N 081-29-10.295W	Fl G 4s		5	Green with yellow triangle.	
37837 6837	- SHOAL LIGHT B	30-43-56.400N 081-28-59.400W	Fl W 4s			NW on pile worded SHOAL.	Private aid.
37840 6775	- *Lighted Buoy 30*	30-43-41.352N 081-28-58.335W	Fl R 2.5s		5	Red with yellow square.	
37843 6773	- SHOAL LIGHT A	30-43-39.000N 081-28-52.200W	Fl W 4s			NW on pile worded SHOAL.	Private aid.
37845 6760	- RANGE FRONT LIGHT A-2	30-44-14.238N 081-29-27.179W	Q W	16		KRW-I on dolphin.	Visible all around; higher intensity on rangeline.
37850 6765	- RANGE REAR LIGHT A-2 76 yards, 330° from front light.	30-44-16.196N 081-29-28.486W	Iso W 6s	32		KRW on tower on piles.	Visible all around; higher intensity on rangeline.
37855 6770	- *Lighted Buoy 29*	30-43-29.342N 081-29-04.018W	Fl G 2.5s		5	Green with yellow triangle.	
37860 6745	- RANGE FRONT LIGHT A-1	30-43-36.390N 081-29-31.495W	Q R	17		KRW-I on dolphin.	Visible all around.
37865 6750	- RANGE REAR LIGHT A-1 316 yards, 301.6° from front light.	30-43-41.304N 081-29-40.751W	Iso R 6s	29		KRW on tower on piles.	Visible all around.
37870 6690	- UPPER RANGE A FRONT LIGHT	30-43-30.486N 081-29-41.007W	Q W	18		KRW-I on skeleton tower on piles.	Visible all around; higher intensity on rangeline.
37875 6695	- UPPER RANGE A REAR LIGHT 771 yards, 294.3° from front light.	30-43-39.885N 081-30-05.158W	Iso W 6s	48		KRW on skeleton tower on piles.	Visible all around; higher intensity on rangeline.
37880 6755	- *Lighted Buoy 28*	30-43-16.717N 081-28-45.328W	Q R		4	Red with yellow square.	
37885 6720	- LIGHT A	30-43-10.019N 081-28-19.102W	Fl W 6s	16	5	NB on pile.	
37890 6730	- *Lighted Buoy 27*	30-43-00.853N 081-28-32.987W	Fl G 2.5s		5	Green with yellow triangle.	
37895 6725	- *Lighted Buoy 26*	30-43-03.852N 081-28-24.334W	Fl R 4s		5	Red with yellow square.	
37900 6735	- LOWER RANGE A RANGE FRONT LIGHT	30-42-19.758N 081-26-39.701W	Q W	15		KRW-I on dolphin.	Visible all around; higher intensity on rangeline.

(1) No.	(2) Name and Location	(3) Position	(4) Characteristic	(5) Height	(6) Range	(7) Structure	(8) Remarks
	INTRACOASTAL WATERWAY (Georgia) - Seventh District						
	ST SIMONS SOUND TO TOLOMATO RIVER (Chart 11489)						
	St Simons Sound-Fernandina Beach						
	Cumberland Sound						
37905 6740	- LOWER RANGE A RANGE REAR LIGHT 196 yards, 114.5° from front light.	30-42-17.353N 081-26-33.630W	Iso W 6s	34	W 10	KRW on skeleton tower.	Obscured from 180° to 096°. Higher intensity on rangeline.
37910 6710	- *Lighted Buoy 24*	30-42-51.553N 081-27-54.433W	Fl R 4s		5	Red with yellow square.	
37915 6715	- *Lighted Buoy 25*	30-42-46.853N 081-27-56.833W	Fl G 4s		5	Green with yellow triangle.	
37920 6525.5	ST MARYS ENTRANCE RANGE FRONT LIGHT PASSING LIGHT	30-42-27.627N 081-27-53.527W	Fl W 2.5s	37	5	On same structure as St. Marys Entrance Range Front Light.	
	INTRACOASTAL WATERWAY (Florida) - Seventh District						
	ST SIMONS SOUND - TOLOMATO RIVER (Chart 11489)						
	St Simons to Fernandina Beach						
	Amelia River						
37925 7045	- *Lighted Buoy 2*	30-42-14.754N 081-27-51.433W	Fl R 2.5s		5	Red with yellow triangle.	
37930 7050	- *Lighted Buoy 1*	30-42-16.664N 081-27-39.880W	Q G		4	Green with yellow square.	
37935 7055	- *Lighted Buoy 3*	30-42-02.710N 081-27-43.959W	Fl G 6s		5	Green with yellow square.	
37940 7060	- *Lighted Buoy 4*	30-41-48.053N 081-27-48.132W	Fl R 4s		5	Red with yellow triangle.	
37945 7065	- *Lighted Buoy 5*	30-41-47.948N 081-27-42.409W	Fl G 2.5s		5	Green with yellow square.	
37950 7070	- *Lighted Buoy 6*	30-41-18.154N 081-27-37.831W	Fl R 2.5s		5	Red with yellow triangle.	
37955 7075	- LIGHT 7	30-41-19.097N 081-27-31.126W	Fl G 4s	16	5	SG-SY on dolphin.	
37960 7080	- *Lighted Buoy 8*	30-41-03.054N 081-27-40.131W	Q R		4	Red with yellow triangle.	
37965 7085	- *Lighted Buoy 10*	30-40-31.554N 081-28-00.331W	Fl R 2.5s		5	Red with yellow triangle.	
37965.1	*Fernandina Beach Mooring Boundary Lighted Buoy A*	30-40-24.900N 081-28-07.080W	Fl Y 4s			Yellow.	Private aid.
37965.2	*Fernandina Beach Mooring Boundary Lighted Buoy B*	30-40-22.400N 081-28-04.510W	Fl Y 4s			Yellow.	Private aid.
37965.3	*Fernandina Beach Mooring Boundary Lighted Buoy C*	30-40-16.370N 081-28-06.430W	Fl Y 4s			Yellow.	Private aid.
37965.4	*Fernandina Beach Mooring Boundary Lighted Buoy D*	30-40-08.750N 081-28-11.690W	Fl Y 4s			Yellow.	Private aid.
37965.5	*Fernandina Beach Mooring Boundary Lighted Buoy E*	30-40-14.190N 081-28-14.450W	Fl Y 4s			Yellow.	Private aid.
37965.6	*Fernandina Beach Mooring Boundary Lighted Buoy F*	30-40-18.230N 081-28-11.620W	Fl Y 4s			Yellow.	Private aid.
37965.7	*Fernandina Beach Mooring Boundary Lighted Buoy G*	30-40-23.620N 081-28-10.470W	Fl Y 4s			Yellow.	Private aid.
37970 7090	- LIGHT 12	30-40-12.480N 081-28-06.300W	Fl R 4s	12	5	TR-TY on dolphin.	
37975 7095	- Daybeacon 14	30-39-58.260N 081-28-20.040W				TR-TY on pile.	
37980 7100	- Daybeacon 16	30-39-51.360N 081-28-38.220W				TR-TY on pile.	
37983 7103	- Daybeacon 18	30-39-56.506N 081-29-03.539W				TR-TY on pile.	
	Fernandina Beach - St. Johns River						
	Fernandina Beach						
37985	- LIGHT 1	30-39-48.060N 081-29-03.060W	Fl G 4s	12	5	SG-SY on pile.	

(1) No.	(2) Name and Location	(3) Position	(4) Characteristic	(5) Height	(6) Range	(7) Structure	(8) Remarks
	INTRACOASTAL WATERWAY (Florida) - Seventh District						
	ST SIMONS SOUND - TOLOMATO RIVER (Chart 11489)						
	Fernandina Beach - St. Johns River						
	Fernandina Beach						
37990	- LIGHT 3	30-38-47.875N 081-29-01.490W	Fl G 4s	16	4	SG-SY on pile.	
37995	- Daybeacon 5	30-38-38.940N 081-29-05.640W				SG-SY on pile.	
	Kingsley Creek						
38000	- LIGHT 7	30-38-30.734N 081-29-15.601W	Fl G 4s	12	4	SG-SY on pile.	
38003	- LIGHT 8	30-38-24.110N 081-29-22.975W	Q R	16	4	TR-TY on pile.	
38005	- Daybeacon 9	30-38-23.757N 081-29-17.066W				SG-SY on pile.	
38010	- Daybeacon 13	30-37-56.477N 081-29-09.823W				SG-SY on pile.	
38015	- LIGHT 14	30-37-29.880N 081-28-56.700W	Fl R 4s	12	5	TR-TY on pile.	
38020	- CUTOFF RANGE FRONT LIGHT	30-35-55.039N 081-28-41.267W	Q G	14		KRW-I on dolphin.	Visible 4° each side of rangeline.
38025	- CUTOFF RANGE REAR LIGHT 889 yards, 173.2° from front light.	30-35-28.831N 081-28-37.668W	Iso G 6s	37		KRW on dolphin.	Visible 4° each side of rangeline.
38030	- Cut Daybeacon 16	30-37-05.280N 081-28-52.680W				TR-TY on pile.	
38035	- Cut Daybeacon 18	30-36-34.560N 081-28-47.880W				TR-TY on pile.	
	South Amelia River						
38040	- Daybeacon 19	30-36-04.745N 081-28-41.182W				SG-SY on pile.	
38045	- Daybeacon 20	30-35-56.280N 081-28-44.460W				TR-TY on pile.	
38050	- Daybeacon 21	30-35-39.176N 081-28-45.827W				SG-SY on pile.	
38055	- Daybeacon 23	30-35-30.658N 081-28-42.107W				SG-SY on pile.	
38060	- LIGHT 24	30-35-29.820N 081-28-46.380W	Fl R 4s	12	5	TR-TY on pile.	
38065	- Daybeacon 25	30-35-26.871N 081-28-35.343W				SG-SY on pile.	
38070	- Daybeacon 26	30-35-22.920N 081-28-25.320W				TR-TY on pile.	
38075	- LIGHT 28	30-35-17.807N 081-28-00.204W	Fl R 4s	12	5	TR-TY on pile.	
38080	- LIGHT 29	30-35-02.280N 081-27-43.320W	Fl G 4s	16	5	SG-SY on pile.	
38085	- Daybeacon 30	30-34-48.116N 081-27-46.134W				TR-TY on pile.	
38090	- Daybeacon 32	30-34-27.780N 081-27-49.560W				TR-TY on pile.	
38095	- LIGHT 33	30-34-15.600N 081-27-52.440W	Fl G 4s	16	5	SG-SY on pile.	
38100	- Daybeacon 34	30-34-15.435N 081-28-00.227W				TR-TY on pile.	
38105	- Daybeacon 36	30-34-09.542N 081-28-28.047W				TR-TY on pile.	
38110	- LIGHT 37	30-34-08.058N 081-28-21.562W	Fl G 4s	12	5	SG-SY on dolphin.	
38115	- Daybeacon 38	30-33-52.000N 081-28-33.866W				TR-TY on pile.	
38120	- Daybeacon 39	30-33-48.663N 081-28-25.804W				SG-SY on pile.	
38125	- LIGHT 41	30-33-29.921N 081-28-01.752W	Fl G 4s	12	5	SG-SY on pile.	
38130	- Daybeacon 42	30-33-24.960N 081-28-07.740W				TR-TY on pile.	

(1) No.	(2) Name and Location	(3) Position	(4) Characteristic	(5) Height	(6) Range	(7) Structure	(8) Remarks
	INTRACOASTAL WATERWAY (Florida) - Seventh District						
	ST SIMONS SOUND - TOLOMATO RIVER (Chart 11489)						
	Fernandina Beach - St. Johns River						
	South Amelia River						
38133	- Daybeacon 43	30-32-22.581N 081-27-55.260W				SG-SY on pile.	
38135	- LIGHT 44	30-32-22.019N 081-28-00.353W	Fl R 4s	16	5	TR-TY on pile.	
38145	- LIGHT 45	30-32-07.529N 081-27-43.981W	Fl G 2.5s	16	5	SG-SY on pile.	
38165	- LIGHT 46	30-31-40.998N 081-27-23.573W	Q R	16	4	TR-TY on pile.	
	Nassau Cutoff						
38168	Amelia Island Danger Shoal Daybeacon 1	30-31-35.590N 081-26-04.530W				NW on pile worded DANGER ROCKS.	Private aid.
38170	- Daybeacon 46A	30-31-23.393N 081-27-40.846W				TR-TY on pile.	
38171	Amelia Island Danger Shoal Daybeacon 3	30-31-33.800N 081-26-03.540W				NW on pile worded DANGER ROCKS.	Private aid.
38175	- LIGHT 47	30-31-20.020N 081-27-38.566W	Fl G 4s	12	5	SG-SY on pile.	
38176	Amelia Island Danger Shoal Daybeacon 8	30-30-58.620N 081-26-15.930W				NW on pile worded DANGER ROCKS.	Private aid.
38177	Amelia Island Danger Shoal Daybeacon 9	30-31-21.290N 081-26-46.610W				NW on pile worded DANGER ROCKS.	Private aid.
38180	- Daybeacon 47A	30-30-49.332N 081-28-00.128W				SG-SY on pile.	
	Sawpit Creek						
38185	- LIGHT 48	30-30-31.920N 081-28-14.520W	Fl R 4s	12	5	TR-TY on pile.	
38190	- LIGHT 49	30-30-16.808N 081-28-14.992W	Fl G 4s	16	5	SG-SY on pile.	
38193	- Buoy 49A	30-30-12.231N 081-28-13.434W				Green with yellow square.	
38195	- Daybeacon 50	30-30-02.012N 081-28-03.611W				TR-TY on pile.	
	Gunnison Cut						
38200	- LIGHT 51	30-29-57.960N 081-27-55.800W	Fl G 4s	12	5	SG-SY on pile.	
38205	- LIGHT 53	30-29-32.220N 081-27-38.340W	Fl G 4s	16	5	SG-SY on pile.	
38210	- Daybeacon 55	30-29-22.020N 081-27-32.460W				SG-SY on pile.	
38215	- LIGHT 57	30-29-08.763N 081-27-29.672W	Fl G 4s	12	5	SG-SY on pile.	
38220	- Daybeacon 59	30-28-54.641N 081-27-27.680W				SG-SY on pile.	
38225	- LIGHT 61	30-28-29.640N 081-27-31.020W	Fl G 4s	16	5	SG-SY on pile.	
38230	- LIGHT 63	30-28-17.392N 081-27-28.346W	Fl G 4s	12	5	SG-SY on pile.	
38235	- LIGHT 65	30-27-58.738N 081-27-15.594W	Fl G 4s	12	5	SG-SY on pile.	
38240	- Daybeacon 66	30-27-42.900N 081-27-03.000W				TR-TY on pile.	
38245	- LIGHT 67	30-27-42.802N 081-26-59.819W	Fl G 4s	16	5	SG-SY on pile.	
38250	- Daybeacon 68	30-27-27.660N 081-26-54.900W				TR-TY on pile.	
38255	- LIGHT 69	30-27-26.712N 081-26-52.645W	Fl G 4s	16	5	SG-SY on pile.	
38260	- Daybeacon 71	30-27-15.600N 081-26-51.300W				SG-SY on pile.	
38265	- LIGHT 72	30-26-57.881N 081-26-53.346W	Fl R 4s	16	5	TR-TY on dolphin.	
38270	- Daybeacon 73	30-26-46.733N 081-26-54.250W				SG-SY on pile.	

(1) No.	(2) Name and Location	(3) Position	(4) Characteristic	(5) Height	(6) Range	(7) Structure	(8) Remarks
	INTRACOASTAL WATERWAY (Florida) - Seventh District						
	ST SIMONS SOUND - TOLOMATO RIVER (Chart 11489)						
	Fernandina Beach - St. Johns River						
	Fort George River						
38275	- Daybeacon 2	30-26-47.078N 081-26-41.973W				TR on pile.	
38280	- Daybeacon 3	30-26-43.102N 081-26-33.406W				SG on pile.	
38285	- Daybeacon 5	30-26-28.352N 081-26-14.995W				SG on pile.	
	Sisters Creek						
38300	- LIGHT 74	30-26-34.140N 081-27-05.760W	Fl R 4s	16	5	TR-TY on pile.	
38305	- LIGHT 75	30-26-18.540N 081-27-14.400W	Fl G 4s	12	5	SG-SY on dolphin.	
38310	- LIGHT 77	30-25-57.677N 081-27-23.692W	Fl G 4s	12	5	SG-SY on pile.	
38315	- LIGHT 79	30-25-32.971N 081-27-21.491W	Fl G 4s	12	5	SG-SY on dolphin.	
38320	- Daybeacon 80	30-25-15.863N 081-27-15.637W				TR-TY on pile.	
38325	- LIGHT 82	30-24-25.260N 081-27-16.020W	Fl R 4s	16	5	TR-TY on pile.	
38330	- LIGHT 83	30-24-03.300N 081-27-20.760W	Fl G 4s	16	5	SG-SY on pile.	
38335	- LIGHT 85	30-23-48.303N 081-27-21.321W	Fl G 4s	16	5	SG-SY on dolphin.	
38340	- LIGHT 86	30-23-33.484N 081-27-44.198W	Fl R 4s	12	5	TR-TY on pile.	
38345	- LIGHT 88	30-23-25.401N 081-27-47.493W	Fl R 2.5s	12	5	TR-TY on pile.	
	St. Johns River - Matanzas Inlet						
	Pablo Creek						
38350	- LIGHT 1	30-22-51.733N 081-27-30.682W	Fl G 4s	18	5	SG-SY on tripod.	
38352	- Buoy 2	30-22-50.400N 081-27-37.380W				Red nun with yellow triangle.	
38360	- LIGHT 5	30-22-38.630N 081-27-18.048W	Fl G 2.5s	16	5	SG-SY on pile.	Obscured from 130° to 260°.
38365	- LIGHT 6	30-22-31.769N 081-27-17.886W	Fl R 4s	12	5	TR-TY on dolphin.	
38370	- Daybeacon 7	30-22-30.440N 081-27-10.044W				SG-SY on dolphin.	
38375	- Daybeacon 8	30-22-20.372N 081-27-05.518W				TR-TY on dolphin.	
38380	- LIGHT 9	30-22-20.688N 081-27-01.054W	Fl G 6s	12	5	SG-SY on pile.	Obscured from 190° to 260°.
38380.1	- LIGHT 10	30-21-20.888N 081-26-26.217W	Fl R 4s	13	5	TR-TY on pile.	
	Queens Harbour Channel						
38390	- Daybeacon 1	30-21-13.000N 081-26-26.000W				SG on pile.	Private aid.
38395	- Daybeacon 2	30-21-15.000N 081-26-26.000W				TR on pile.	Private aid.
38400	- Daybeacon 3	30-21-11.000N 081-26-32.650W				SG on pile.	Private aid.
38405	- Daybeacon 4	30-21-12.718N 081-26-29.650W				TR on pile.	Private aid.
38410	- Daybeacon 5	31-21-10.000N 081-26-36.703W				SG on pile.	Private aid.
38415	- Daybeacon 6	30-21-11.718N 081-26-33.650W				TR on pile.	Private aid.
	Pablo Creek						
38420	- Daybeacon 12	30-21-05.616N 081-26-24.039W				TR-TY on pile.	
38425	- Daybeacon 13	30-20-37.918N 081-26-15.938W				SG-SY on pile.	

(1) No.	(2) Name and Location	(3) Position	(4) Characteristic	(5) Height	(6) Range	(7) Structure	(8) Remarks
			INTRACOASTAL WATERWAY (Florida) - Seventh District				
	ST SIMONS SOUND - TOLOMATO RIVER (Chart 11489)						
	St. Johns River - Matanzas Inlet						
	Pablo Creek						
38430	- Daybeacon 14	30-20-30.470N 081-26-20.995W				TR-TY on pile.	
38435	- Daybeacon 15	30-20-17.160N 081-26-14.580W				SG-SY on dolphin.	
38440	- LIGHT 17	30-19-59.800N 081-26-14.436W	Fl G 4s	16	5	SG-SY on dolphin.	
38445	- Buoy 19	30-19-34.000N 081-26-21.175W				Green can with yellow square.	
38455	JACKSONVILLE BELLINGER PIER 1 LIGHT	30-19-28.966N 081-26-23.510W	Fl W 2.5s			On tripod.	Private aid.
38460	- Daybeacon 21	30-19-04.749N 081-26-00.095W				SG-SY on dolphin.	
38465	- Daybeacon 23	30-19-00.443N 081-25-53.778W				SG-SY on pile.	
38470	- Daybeacon 25	30-18-53.852N 081-25-34.879W				SG-SY on pile.	
38475	- LIGHT 27	30-18-42.127N 081-25-26.531W	Fl G 2.5s	16	5	SG-SY on pile.	
38480	- Daybeacon 28	30-18-39.696N 081-25-30.354W				TR-TY on pile.	
38485	- Daybeacon 29	30-18-18.259N 081-25-26.960W				SG-SY on pile.	
38490	- Daybeacon 31	30-17-49.351N 081-25-24.005W				SG-SY on pile.	
	Palm Cove Marina						
38495	- Daybeacon 1	30-17-40.068N 081-25-26.306W				SG on pile.	Private aid.
38500	- Daybeacon 2	30-17-41.168N 081-25-26.306W				TR on pile.	Private aid.
38505	- Daybeacon 3	30-17-38.068N 081-25-30.307W				SG on pile.	Private aid.
38510	- Daybeacon 4	30-17-38.668N 081-25-30.307W				TR on pile.	Private aid.
38515	- Daybeacon 5	30-17-38.668N 081-25-33.207W				SG on pile.	Private aid.
38520	- Daybeacon 6	30-17-37.868N 081-25-33.207W				TR on pile.	Private aid.
38525	- Daybeacon 7	30-17-33.668N 081-25-39.707W				SG on pile.	Private aid.
38530	- Daybeacon 8	30-17-34.668N 081-25-40.107W				TR on pile.	Private aid.
38535	- Daybeacon 9	30-17-31.068N 081-25-43.507W				SG on pile.	Private aid.
38540	- Daybeacon 10	30-17-31.468N 081-25-45.307W				TR on pile.	Private aid.
38545	- Daybeacon 11	30-17-27.668N 081-25-45.207W				SG on pile.	Private aid.
38550	- Daybeacon 12	30-17-27.868N 081-25-47.307W				TR on pile.	Private aid.
38550.1	- Daybeacon 14	30-17-26.780N 081-25-51.430W				TR on pile.	Private aid.
38550.2	- Daybeacon 16	30-17-26.470N 081-25-53.650W				TR on pile.	Private aid.
38550.3	- Daybeacon 18	30-17-26.410N 081-25-55.070W				TR on pile.	Private aid.
38550.4	- Daybeacon 20	30-17-26.330N 081-25-56.960W				TR on pile.	Private aid.
	Pablo Creek						
38555	- LIGHT 32	30-17-38.708N 081-25-25.006W	Fl R 4s	12	5	TR-TY on pile.	
38560	- Daybeacon 34	30-17-30.440N 081-25-20.581W				TR-TY on pile.	
38565	- Daybeacon 35	30-17-04.667N 081-25-14.766W				SG-SY on pile.	

(1) No.	(2) Name and Location	(3) Position	(4) Characteristic	(5) Height	(6) Range	(7) Structure	(8) Remarks
			INTRACOASTAL WATERWAY (Florida) - Seventh District				
	ST SIMONS SOUND - TOLOMATO RIVER (Chart 11489)						
	St. Johns River - Matanzas Inlet						
	Pablo Creek						
38570	- Daybeacon 36	30-16-45.426N 081-25-20.040W				TR-TY on pile.	
38575	- Daybeacon 37	30-16-29.843N 081-25-17.049W				SG-SY on pile.	
38580	- Daybeacon 38	30-16-15.914N 081-25-21.453W				TR-TY on pile.	
38585	- LIGHT 39	30-16-06.862N 081-25-19.105W	Fl G 4s	16	5	SG-SY on pile.	
38590	- Daybeacon 40	30-16-02.220N 081-25-24.600W				TR-TY on pile.	
38595	- Daybeacon 41	30-15-51.840N 081-25-27.480W				SG-SY on pile.	
38600	- Daybeacon 43	30-15-35.373N 081-25-37.001W				SG-SY on pile.	
38605	- LIGHT 44	30-15-32.101N 081-25-41.343W	Fl R 4s	16	5	TR-TY on pile.	
38610	- LIGHT 46	30-15-07.729N 081-25-50.105W	Fl R 2.5s	16	5	TR-TY on pile.	
38615	- LIGHT 48	30-14-46.840N 081-25-43.075W	Fl R 4s	12	5	TR-TY on pile.	
38617	- LIGHT 49	30-14-26.998N 081-25-18.371W	Q G		4	SG-SY on pile.	
	Tolomato River						
38620	Palm Valley Daybeacon 2	30-08-06.720N 081-23-14.580W				TR-TY on pile.	
38625	- LIGHT 3	30-06-34.800N 081-22-19.200W	Fl G 4s	16	5	SG-SY on pile.	
38630	- Daybeacon 5	30-06-03.359N 081-22-03.980W				SG-SY on pile.	
38635	- Daybeacon 7	30-05-50.649N 081-21-58.742W				SG-SY on pile.	
38640	- Daybeacon 8	30-05-37.413N 081-21-54.267W				TR-TY on pile.	
38645	- LIGHT 9	30-05-28.920N 081-21-49.320W	Fl G 4s	16	5	SG-SY on dolphin.	
38650	- Daybeacon 10	30-05-16.766N 081-21-51.247W				TR-TY on pile.	
38655	- Daybeacon 11	30-05-09.000N 081-21-48.540W				SG-SY on pile.	
38660	- Daybeacon 12	30-04-59.100N 081-21-51.960W				TR-TY on pile.	
38665	- Daybeacon 13	30-04-51.480N 081-21-48.801W				SG-SY on pile.	
38670	- Daybeacon 14	30-04-34.620N 081-21-52.800W				TR-TY on pile.	
38675	- LIGHT 15	30-04-28.184N 081-21-49.816W	Fl G 4s	16	5	SG-SY on pile.	
38680	- Daybeacon 16	30-04-26.233N 081-21-55.556W				TR-TY on pile.	
38685	- Daybeacon 18	30-04-15.540N 081-22-04.260W				TR-TY on pile.	
38690	- Daybeacon 19	30-04-08.102N 081-22-07.199W				SG-SY on pile.	
38695	- LIGHT 20	30-04-03.060N 081-22-14.820W	Fl R 4s	16	5	TR-TY on dolphin.	
38700	- Daybeacon 21	30-03-57.120N 081-22-11.220W				SG-SY on pile.	
38705	- LIGHT 23	30-03-43.078N 081-22-08.768W	Fl G 4s	16	5	SG-SY on pile.	
38710	- Daybeacon 24	30-03-44.220N 081-22-12.300W				TR-TY on pile.	
38715	- Daybeacon 25	30-03-03.060N 081-22-02.940W				SG-SY on pile.	

(1) No.	(2) Name and Location	(3) Position	(4) Characteristic	(5) Height	(6) Range	(7) Structure	(8) Remarks
	INTRACOASTAL WATERWAY (Florida) - Seventh District						
	ST SIMONS SOUND - TOLOMATO RIVER (Chart 11489)						
	St. Johns River - Matanzas Inlet						
	Tolomato River						
38720	- LIGHT 26	30-02-54.600N 081-22-04.800W	Fl R 4s	16	5	TR-TY on dolphin.	
38725	- LIGHT 27	30-02-38.700N 081-21-57.180W	Fl G 4s	16	5	SG-SY on pile.	
38730	- Daybeacon 28	30-02-23.340N 081-21-57.420W				TR-TY on pile.	
38735	- Daybeacon 29	30-01-59.385N 081-21-47.312W				SG-SY on pile.	
38740	- Daybeacon 30	30-01-53.580N 081-21-50.460W				TR-TY on pile.	
38745	- LIGHT 32	30-01-38.940N 081-21-43.080W	Fl R 4s	12	5	TR-TY on pile.	
38750	- Daybeacon 33	30-01-36.293N 081-21-34.170W				SG-SY on pile.	
38755	- LIGHT 35	30-01-14.947N 081-20-55.434W	Fl G 4s	16	5	SG-SY on dolphin.	
38760	- LIGHT 36	30-01-00.465N 081-20-54.026W	Fl R 4s	16	5	TR-TY on dolphin.	
38765	- Daybeacon 37	30-00-17.760N 081-20-37.980W				SG-SY on pile.	
	TOLOMATO RIVER - PALM SHORES (Chart 11485)						
	St. Johns River to Matanzas River						
	Tolomato River						
38770	- LIGHT 38	30-00-06.144N 081-20-37.314W	Fl R 4s	16	5	TR-TY on pile.	
38775	- Daybeacon 39	30-00-04.912N 081-20-25.610W				SG-SY on pile.	
38780	- LIGHT 41	29-59-59.894N 081-20-18.546W	Fl G 4s	12	5	SG-SY on pile.	
38785	- Daybeacon 42	29-59-52.147N 081-20-05.478W				TR-TY on dolphin.	
38790	- LIGHT 44	29-59-45.715N 081-19-57.664W	Fl R 4s	16	5	TR-TY on pile.	
38795	- Daybeacon 44A	29-59-36.480N 081-19-55.140W				TR-TY on pile.	
38800	- LIGHT 45	29-59-25.221N 081-19-46.518W	Fl G 4s	16	5	SG-SY on pile.	
38805	- Daybeacon 47	29-58-25.548N 081-19-43.718W				SG-SY on pile.	
38810	- LIGHT 48	29-57-43.656N 081-19-43.929W	Fl R 4s	16	5	TR-TY on pile.	
38815	- LIGHT 49	29-57-33.603N 081-19-19.393W	Fl G 4s	16	5	SG-SY on pile.	
38820	- LIGHT 51	29-57-21.300N 081-18-50.320W	Fl G 4s	16	5	SG-SY on pile	
38825	- Daybeacon 52	29-57-01.025N 081-18-46.363W				TR-TY on pile.	
38830	- LIGHT 54	29-56-35.597N 081-18-41.471W	Fl R 4s	12	5	TR-TY on dolphin.	
	Florida Department of Transportation Villano Beach						
38832	FDOT VILLANO BRIDGE NORTH BREASTING LIGHT	29-55-59.260N 081-18-27.580W	Fl W 4s			On dolphin.	Private aid.
38833	FDOT VILLANO BRIDGE C BREASTING LIGHT	29-55-57.996N 081-18-27.199W	Fl W 4s			On dolphin.	Private aid.
38834	FDOT VILLANO BRIDGE SOUTH BREASTING LIGHT	29-55-56.840N 081-18-26.600W	Fl W 4s			On dolphin.	Private aid.
	Tolomato River						
38835	- LIGHT 55	29-55-42.605N 081-18-22.624W	Fl G 4s	12	5	SG-SY on pile.	
38840	- Daybeacon 57	29-55-16.320N 081-18-07.620W				SG-SY on pile.	

(1) No.	(2) Name and Location	(3) Position	(4) Characteristic	(5) Height	(6) Range	(7) Structure	(8) Remarks
	INTRACOASTAL WATERWAY (Florida) - Seventh District						
	TOLOMATO RIVER - PALM SHORES (Chart 11485)						
	St. Johns River to Matanzas River						
	Villano Marina						
38843	Vilano Marina North Channel Daybeacon 1	29-56-19.700N 081-18-31.800W				SG on pile.	Private aid.
38843.2	Vilano Marina North Channel Daybeacon 2	29-56-19.200N 081-18-31.700W				TR on pile.	Private aid.
38843.4	Vilano Marina North Channel Daybeacon 3	29-56-19.700N 081-18-31.100W				SG on pile.	Private aid.
38843.6	Vilano Marina North Channel Daybeacon 4	29-56-19.300N 081-18-31.000W				TR on pile.	Private aid.
38844	Vilano Marina South Channel Daybeacon 1	29-56-17.900N 081-18-31.400W				SG on pile.	Private aid.
38844.2	Vilano Marina South Channel Daybeacon 2	29-56-17.400N 081-18-31.200W				TR on pile.	Private aid.
38844.4	Vilano Marina South Channel Daybeacon 3	29-56-18.000N 081-18-30.800W				SG on pile.	Private aid.
38844.6	Vilano Marina South Channel Daybeacon 4	29-56-17.600N 081-18-30.700W				TR on pile.	Private aid.
	Camachee Cove						
38845	- RANGE FRONT LIGHT	29-54-59.886N 081-18-30.261W	Q G			KGR on tripod.	Private aid.
38850	- RANGE REAR LIGHT 20 yards, 250° from front light.	29-54-58.886N 081-18-30.761W	F G			KGR on tripod.	Private aid.
38855	- Daybeacon 1	29-55-05.386N 081-18-14.761W				SG on pile.	Private aid.
38860	- Daybeacon 2	29-55-06.886N 081-18-16.561W				TR on pile.	Private aid.
38865	- Daybeacon 3	29-55-03.486N 081-18-19.261W				SG on pile.	Private aid.
38870	- Daybeacon 4	29-55-05.886N 081-18-20.261W				TR on pile.	Private aid.
38875	- Daybeacon 5	29-55-03.886N 081-18-24.261W				SG on pile.	Private aid.
38880	- Daybeacon 6	29-55-02.386N 081-18-22.261W				TR on pile.	Private aid.
	Tolomato River						
38885	- LIGHT 57A	29-54-52.623N 081-17-57.652W	Fl G 4s	16	5	SG-SY on pile.	
38890	- Buoy 58	29-54-52.707N 081-18-03.403W				Red nun with yellow triangle.	
38893	- LIGHT 58A	29-54-41.692N 081-17-54.666W	Fl R 2.5s	16	5	TR-TY on pile.	
38895	Vilano Boat Basin Obstruction Daybeacons(3)	29-54-43.000N 081-18-14.000W				NW on piles worded DANGER OBSTRUCTION.	Private aid.
38905.5	- *Lighted Buoy 59*	29-54-31.796N 081-17-40.500W	Fl G 2.5s		5	Green.	
38910	- *Lighted Buoy 60*	29-54-31.533N 081-17-43.855W	Q R		4	Red.	AIS: MMSI 993672021
	Salt Run						
38915	- Daybeacon 1	29-54-16.000N 081-17-40.000W				SG on pile.	Private aid.
38920	- Daybeacon 2	29-54-16.000N 081-17-42.000W				TR on pile.	Private aid.
38925	- Daybeacon 3	29-54-08.000N 081-17-35.000W				SG on pile.	Private aid.
38930	- Daybeacon 4	29-54-07.000N 081-17-36.000W				TR on pile.	Private aid.
38935	- Daybeacon 5	29-53-59.000N 081-17-29.000W				SG on pile.	Private aid.
38940	- Daybeacon 6	29-53-58.000N 081-17-30.000W				TR on pile.	Private aid.
38945	- Daybeacon 7	29-53-54.000N 081-17-28.000W				SG on pile.	Private aid.

(1) No.	(2) Name and Location	(3) Position	(4) Characteristic	(5) Height	(6) Range	(7) Structure	(8) Remarks
	INTRACOASTAL WATERWAY (Florida) - Seventh District						
	TOLOMATO RIVER - PALM SHORES (Chart 11485)						
	St. Johns River to Matanzas River						
	Salt Run						
38950	- Daybeacon 8	29-53-54.000N 081-17-30.000W				TR on pile.	Private aid.
38955	- Daybeacon 9	29-53-51.000N 081-17-29.000W				SG on pile.	Private aid.
38960	- Daybeacon 10	29-53-52.000N 081-17-30.000W				TR on pile.	Private aid.
38965	- Daybeacon 11	29-53-43.000N 081-17-34.000W				SG on pile.	Private aid.
38970	- Daybeacon 12	29-53-43.000N 081-17-36.000W				TR on pile.	Private aid.
38975	- Daybeacon 13	29-53-38.000N 081-17-32.000W				SG on pile.	Private aid.
38980	- Jetty East Daybeacon	29-53-33.000N 081-17-32.000W				NW on pile worded DANGER JETTY.	Private aid.
38985	- Jetty West Daybeacon	29-53-31.000N 081-17-34.000W				NW on pile worded DANGER JETTY.	Private aid.
38990	- Daybeacon 14	29-53-30.000N 081-17-27.000W				TR on pile.	Private aid.
38995	- Rock Daybeacon	29-53-42.000N 081-17-39.000W				NW on pile worded DANGER ROCK.	Private aid.
39000	- Daybeacon 15	29-53-25.000N 081-17-17.000W				SG on pile.	Private aid.
39005	- Rock Daybeacon	29-53-32.000N 081-17-25.000W				NW on pile worded DANGER ROCK.	Private aid.
39010	- Daybeacon 16	29-53-16.000N 081-17-10.000W				TR on pile.	Private aid.
39015	- Daybeacon 17	29-53-16.000N 081-17-09.000W				SG on pile.	Private aid.
39020	- Daybeacon 18	29-53-11.000N 081-17-07.000W				TR on pile.	Private aid.
39025	- Daybeacon 19	29-53-09.000N 081-17-04.000W				SG on pile.	Private aid.
39030	- Rock Daybeacon	29-53-05.000N 081-17-02.000W				NW on pile worded DANGER ROCK.	Private aid.
	Matanzas River						
39035	- LIGHT 1	29-54-19.254N 081-17-43.906W	Fl G 4s	16	5	SG-SY on pile.	
39040	- Buoy 2	29-54-21.358N 081-17-52.644W				Red nun with yellow triangle.	
39045	- LIGHT 2A	29-54-17.461N 081-17-58.540W	Fl R 4s	12	5	TR-TY on pile.	
39050	- Daybeacon 4	29-54-11.118N 081-18-08.731W				TR-TY on pile.	
	Florida Dept of Transportation Bridge of Lions						
39052	FDOT BRIDGE OF LIONS NORTH BREASTING LIGHT	29-54-06.805N 081-18-17.098W	Fl W 4s			On dolphin.	Private aid.
39053	FDOT BRIDGE OF LIONS C BREASTING LIGHT	29-54-05.900N 081-18-18.300W	Fl W 4s			On dolphin.	Private aid.
39054	FDOT BRIDGE OF LIONS SOUTH BREASTING LIGHT	29-54-04.975N 081-18-19.448W	Fl W 4s			On dolphin.	Private aid.
	Matanzas River						
39055	- Daybeacon 5	29-54-00.360N 081-18-13.860W				SG-SY on pile.	
39060	- LIGHT 6	29-53-57.798N 081-18-24.742W	Fl R 4s	12	5	TR-TY on dolphin.	
39060.1	- Daybeacon 6A	29-53-48.805N 081-18-31.883W				TR-TY on pile.	
39061	- Daybeacon 7	29-53-44.988N 081-18-24.588W				SG-SY on pile.	
39062	- Daybeacon 8	29-53-24.459N 081-18-28.372W				TR-TY on pile.	
39062.1	- Daybeacon 9	29-53-22.290N 081-18-12.148W				SG-SY on pile.	

(1) No.	(2) Name and Location	(3) Position	(4) Characteristic	(5) Height	(6) Range	(7) Structure	(8) Remarks
	INTRACOASTAL WATERWAY (Florida) - Seventh District						
	TOLOMATO RIVER - PALM SHORES (Chart 11485)						
	Matanzas River						
39063	- Daybeacon 10	29-53-16.419N 081-18-14.906W				TR-TY on pile.	
39065	- Daybeacon 10A	29-53-09.692N 081-18-08.614W				TR-TY on pile.	
39070	- LIGHT 11	29-52-59.903N 081-17-59.379W	Fl G 4s	12	5	SG-SY on pile.	
39075	- Daybeacon 12	29-52-42.540N 081-18-09.000W				TR-TY on pile.	
39077	- Outfall Obstruction Daybeacon A	29-52-31.660N 081-18-14.400W				NW on pile worded DANGER OBSTRUCTION.	Private aid.
39077.1	- Outfall Obstruction Daybeacon B	29-52-31.640N 081-18-14.480W				NW on pile worded DANGER OBSTRUCTION.	Private aid.
39077.2	- Outfall Obstruction Daybeacon C	29-52-31.730N 081-18-14.480W				NW on pile worded DANGER OBSTRUCTION.	Private aid.
39077.3	- Outfall Obstruction Daybeacon D	29-52-31.730N 081-18-14.530W				NW on pile worded DANGER OBSTRUCTION.	Private aid.
39077.4	- Outfall Obstruction Daybeacon E	29-52-31.740N 081-18-14.580W				NW on pile worded DANGER OBSTRUCTION.	Private aid.
39077.5	- Outfall Obstruction Daybeacon F	29-52-31.740N 081-18-14.710W				NW on pile worded DANGER OBSTRUCTION.	Private aid.
39077.6	- Outfall Obstruction Daybeacon G	29-52-31.720N 081-18-15.080W				NW on pile worded DANGER OBSTRUCTION.	Private aid.
39077.7	- Outfall Obstruction Daybeacon H	29-52-31.780N 081-18-15.400W				NW on pile worded DANGER OBSTRUCTION.	Private aid.
39077.8	- Outfall Obstruction Daybeacon I	29-52-31.800N 081-18-15.720W				NW on pile worded DANGER OBSTRUCTION.	Private aid.
39077.9	- Outfall Obstruction Daybeacon J	29-52-31.870N 081-18-16.100W				NW on pile worded DANGER OBSTRUCTION.	Private aid.
39078	Mantanzas River Outfall Obstruction Daybeacon K	29-52-31.850N 081-18-16.340W				NW on pile worded DANGER OBSTRUCTION.	Private aid.
39078.1	Mantanzas River Outfall Obstruction Daybeacon L	29-52-31.930N 081-18-16.660W				NW on pile worded DANGER OBSTRUCTION.	Private aid.
	Fish Island Marina						
39080	- Daybeacon 1	29-52-16.500N 081-18-09.100W				SG on pile.	Private aid.
39085	- Daybeacon 4	29-52-17.100N 081-18-06.100W				TR on pile.	Private aid.
39090	- Daybeacon 5	29-52-13.400N 081-18-04.200W				SG on pile.	Private aid.
	San Sebastian River						
39095	- Daybeacon 1	29-52-07.940N 081-18-26.755W				SG on pile.	
39100	- Daybeacon 2	29-52-10.813N 081-18-25.711W				TR on pile.	
39105	- Daybeacon 3	29-52-14.220N 081-18-42.000W				SG on pile.	
39110	- Daybeacon 4	29-52-16.920N 081-18-43.740W				TR on pile.	
39115	- Daybeacon 5	29-52-15.156N 081-18-46.092W				SG on pile.	
39120	- Daybeacon 6	29-52-16.616N 081-18-51.262W				TR on pile.	
39125	- Daybeacon 7	29-52-15.180N 081-18-54.480W				SG on pile.	

(1) No.	(2) Name and Location	(3) Position	(4) Characteristic	(5) Height	(6) Range	(7) Structure	(8) Remarks
			INTRACOASTAL WATERWAY (Florida) - Seventh District				
	TOLOMATO RIVER - PALM SHORES (Chart 11485)						
	Matanzas River						
	San Sebastian River						
39130	- Daybeacon 8	29-52-17.700N 081-18-55.560W				TR on pile.	
39140	- Daybeacon 10	29-52-25.353N 081-18-57.766W				TR on pile.	
39145	- Daybeacon 11	29-52-26.273N 081-19-00.718W				SG on pile.	
39150	- Daybeacon 13	29-52-40.569N 081-18-55.139W				SG on pile.	
39153	- Daybeacon 13A	29-52-42.552N 081-18-54.532W				SG on pile.	
39155	- Daybeacon 15	29-52-44.833N 081-18-56.216W				SG on pile.	
39160	- Daybeacon 17	29-52-46.260N 081-19-05.520W				SG on pile.	
39165	- Daybeacon 18	29-52-48.523N 081-19-06.555W				TR on pile.	
39170	- Daybeacon 20	29-52-49.380N 081-19-10.440W				TR on pile.	
39175	- Daybeacon 22	29-52-52.920N 081-19-20.760W				TR on pile.	
39180	- Daybeacon 24	29-52-57.373N 081-19-25.307W				TR on pile.	
39185	- Daybeacon 26	29-53-00.639N 081-19-25.499W				TR on pile.	
39190	- Daybeacon 29	29-53-06.540N 081-19-22.920W				SG on pile.	
39195	- Daybeacon 30	29-53-05.016N 081-19-21.866W				TR on pile.	
39200	- Daybeacon 32	29-53-07.980N 081-19-14.460W				TR on pile.	
39205	- Daybeacon 33	29-53-11.460N 081-19-13.320W				SG on pile.	
39210	- Daybeacon 35	29-53-15.960N 081-19-12.540W				SG on pile.	
39215	- Daybeacon 37	29-53-19.140N 081-19-15.900W				SG on pile.	
	Matanzas River						
39220	- Daybeacon 15	29-51-39.600N 081-18-30.720W				SG-SY on pile.	
39225	- LIGHT 16	29-51-27.600N 081-18-39.780W	Fl R 4s	16	5	TR-TY on dolphin.	
39230	- Daybeacon 17	29-51-25.336N 081-18-31.333W				SG-SY on pile.	
39235	- LIGHT 18	29-51-10.086N 081-18-19.108W	Fl R 4s	16	5	TR-TY on pile.	
39240	- Daybeacon 20	29-51-01.980N 081-18-07.380W				TR-TY on pile.	
39245	- LIGHT 21	29-50-55.079N 081-17-57.124W	Fl G 4s	12	5	SG-SY on pile.	
39250	- Daybeacon 22	29-50-51.141N 081-18-02.087W				TR-TY on pile.	
39255	- LIGHT 24	29-50-38.032N 081-18-01.496W	Fl R 4s	12	5	TR-TY on pile.	
39260	- LIGHT 26	29-49-58.519N 081-18-14.243W	Fl R 4s	16	5	TR-TY on pile.	
39265	- Daybeacon 27	29-49-53.752N 081-18-06.652W				SG-SY on pile.	
39270	- Daybeacon 28	29-49-31.324N 081-17-53.717W				TR-TY on pile.	
39275	- LIGHT 29	29-49-27.661N 081-17-42.779W	Fl G 4s	12	5	SG-SY on dolphin.	
39280	- Daybeacon 30	29-49-14.580N 081-17-47.220W				TR-TY on pile.	

(1) No.	(2) Name and Location	(3) Position	(4) Characteristic	(5) Height	(6) Range	(7) Structure	(8) Remarks
	INTRACOASTAL WATERWAY (Florida) - Seventh District						
	TOLOMATO RIVER - PALM SHORES (Chart 11485)						
	Matanzas River						
39285	- LIGHT 31	29-49-03.291N 081-17-40.609W	Fl G 4s	16	5	SG-SY on dolphin.	
39290	- Daybeacon 33	29-48-42.159N 081-17-29.218W				SG-SY on pile.	
39295	- Daybeacon 35	29-48-35.040N 081-17-20.400W				SG-SY on pile.	
39300	- LIGHT 36	29-48-30.146N 081-17-22.065W	Fl R 4s	12	5	TR-TY on pile.	
39305	- Daybeacon 37	29-48-32.855N 081-17-11.614W				SG-SY on pile.	
39310	- Daybeacon 38	29-48-31.422N 081-16-55.686W				TR-TY on pile.	
39315	- LIGHT 39	29-48-31.140N 081-16-43.200W	Fl G 4s	12	5	SG-SY on pile.	
39320	- Daybeacon 40	29-48-19.339N 081-16-39.032W				TR-TY on pile.	
39325	- Daybeacon 42	29-48-07.560N 081-16-35.820W				TR-TY on pile.	
39330	- LIGHT 43	29-47-45.048N 081-16-24.257W	Fl G 4s	12	5	SG-SY on pile.	
39335	- Daybeacon 44	29-47-41.640N 081-16-29.760W				TR-TY on pile.	
39340	- LIGHT 45	29-47-29.486N 081-16-28.573W	Fl G 4s	16	5	SG-SY on dolphin.	
39345	- Daybeacon 46	29-47-27.000N 081-16-33.240W				TR-TY on pile.	
39350	- Daybeacon 47	29-47-17.581N 081-16-33.129W				SG-SY on pile.	
39355	- Daybeacon 47A	29-47-08.467N 081-16-34.768W				SG-SY on pile.	
39360	- LIGHT 48	29-47-08.446N 081-16-37.816W	Fl R 4s	16	5	TR-TY on dolphin.	
39365	- Daybeacon 49	29-47-02.460N 081-16-32.280W				SG-SY on pile.	
39370	- LIGHT 50	29-46-56.520N 081-16-32.280W	Fl R 4s	16	5	TR-TY on pile.	
39375	- Daybeacon 51	29-46-57.120N 081-16-28.740W				SG-SY on pile.	
39380	- Daybeacon 52	29-46-46.920N 081-16-19.200W				TR-TY on pile.	
39385	- Daybeacon 53	29-46-51.480N 081-16-20.820W				SG-SY on pile.	
39390	- Daybeacon 54	29-46-36.600N 081-16-04.680W				TR-TY on pile.	
39395	- Daybeacon 55	29-46-32.373N 081-15-53.633W				SG-SY on pile.	
	Treasure Beach						
39400	- Daybeacon 1	29-46-33.895N 081-15-53.045W				SG on pile.	Private aid.
39405	- Daybeacon 2	29-46-30.895N 081-15-49.244W				TR on pile.	Private aid.
39410	- Daybeacon 3	29-46-35.095N 081-15-50.745W				SG on pile.	Private aid.
39415	- Daybeacon 4	29-46-31.895N 081-15-48.244W				TR on pile.	Private aid.
39420	- Daybeacon 5	29-46-40.895N 081-15-52.245W				SG on pile.	Private aid.
39425	- Daybeacon 7	29-46-44.895N 081-15-55.245W				SG on pile.	Private aid.
39430	- Daybeacon 9	29-47-06.894N 081-16-11.246W				SG on pile.	Private aid.
39435	- Daybeacon 10	29-47-11.894N 081-16-09.246W				TR on pile.	Private aid.

(1) No.	(2) Name and Location	(3) Position	(4) Characteristic	(5) Height	(6) Range	(7) Structure	(8) Remarks
	INTRACOASTAL WATERWAY (Florida) - Seventh District						
	TOLOMATO RIVER - PALM SHORES (Chart 11485)						
	Matanzas River						
39445	- LIGHT 57	29-46-22.107N 081-15-42.363W	Fl G 4s	16	5	SG-SY on dolphin.	
39450	- Daybeacon 58	29-46-20.734N 081-15-43.900W				TR-TY on pile.	
39455	- Daybeacon 60	29-45-55.800N 081-15-22.320W				TR-TY on pile.	
39460	- Daybeacon 62	29-45-48.720N 081-15-18.420W				TR-TY on pile.	
39465	- LIGHT 64	29-45-41.280N 081-15-15.600W	Fl R 4s	16	5	TR-TY on pile.	
39470	- Daybeacon 66	29-45-26.882N 081-15-03.790W				TR-TY on pile.	
39475	- LIGHT 67	29-45-23.601N 081-14-59.049W	Fl G 4s	16	5	SG-SY on pile.	
39480	- Daybeacon 68	29-45-20.731N 081-15-01.806W				TR-TY on pile.	
39485	- LIGHT 70	29-45-10.440N 081-15-02.700W	Fl R 4s	16	5	TR-TY on pile.	
39495	- LIGHT 72	29-44-34.740N 081-14-43.680W	Fl R 4s	12	5	TR-TY on pile.	
39500	- LIGHT 74	29-44-19.119N 081-14-45.592W	Fl R 4s	16	5	TR-TY on dolphin.	
39505	- Daybeacon 75	29-44-13.285N 081-14-45.415W				SG-SY on pile.	
39510	- Daybeacon 77	29-43-58.080N 081-14-52.440W				SG-SY on pile.	
39515	- LIGHT 78	29-43-52.020N 081-15-00.840W	Fl R 4s	12	5	TR-TY on pile.	
39520	- LIGHT 79	29-43-38.620N 081-14-56.245W	Fl G 4s	12	5	SG-SY on pile.	
39525	- Daybeacon 80	29-43-28.260N 081-14-52.440W				TR-TY on pile.	
39525.5	- Buoy 80A	29-43-18.788N 081-14-46.663W				Red nun with yellow triangle.	
39526	- Buoy 80B	29-43-12.949N 081-14-46.957W				Red nun with yellow triangle.	
39530	- LIGHT 81	29-43-23.835N 081-14-44.192W	Fl G 4s	12	5	SG-SY on pile.	
39535	- Buoy 81A	29-43-09.905N 081-14-47.244W				Green can with yellow square.	
39537	- Buoy 81B	29-42-59.351N 081-14-50.388W				Green can with yellow square.	
39539	- Buoy 81C	29-42-52.955N 081-14-48.018W				Green can with yellow square.	
39540	- Buoy 81D	29-42-49.043N 081-14-44.238W				Green can with yellow square.	
39545	- LIGHT 82	29-42-44.276N 081-14-37.721W	Fl R 4s	12	5	TR-TY on pile.	
39550	- Daybeacon 83	29-42-14.940N 081-14-07.680W				SG-SY on pile.	
	Matanzas Inlet - Mosquito Lagoon						
	Matanzas River						
39555	- Daybeacon 83A	29-41-59.880N 081-13-54.780W				SG-SY on pile.	
39557	- Daybeacon 84	29-41-57.573N 081-13-56.176W				TR-TY on pile.	
39560	- LIGHT 85	29-41-18.598N 081-13-25.060W	Fl G 4s	12	5	SG-SY on pile.	
39565	- LIGHT 86	29-40-35.824N 081-13-20.963W	Fl R 4s	16	5	TR-TY on dolphin.	
39570	- LIGHT 87	29-40-10.182N 081-13-02.554W	Fl G 4s	12	5	SG-SY on pile.	
	Marineland						
39575	- Buoy 1	29-40-08.401N 081-13-02.233W				Green can.	Private aid.

(1) No.	(2) Name and Location	(3) Position	(4) Characteristic	(5) Height	(6) Range	(7) Structure	(8) Remarks
	INTRACOASTAL WATERWAY (Florida) - Seventh District						
	TOLOMATO RIVER - PALM SHORES (Chart 11485)						
	Matanzas Inlet - Mosquito Lagoon						
	Marineland						
39580	- Buoy 2	29-40-05.901N 081-13-01.733W				Red nun.	Private aid.
39583	- Buoy 3	29-40-08.760N 081-12-59.100W				Green can.	Private aid.
39585	- Buoy 4	29-40-08.801N 081-12-59.233W				Red nun.	Private aid.
39590	- Daybeacon 5	29-40-06.901N 081-12-59.233W				SG on pile.	Private aid.
39595	- Buoy 6	29-40-07.001N 081-12-59.133W				Red nun.	Private aid.
	Matanzas River						
39600	- Daybeacon 89	29-39-58.380N 081-13-00.840W				SG-SY on pile.	
39605	- LIGHT 90	29-39-54.850N 081-13-04.761W	Fl R 4s	12	5	TR-TY on pile.	
39610	- Daybeacon 92	29-39-31.676N 081-13-04.702W				TR-TY on pile.	
39615	- LIGHT 94	29-39-12.988N 081-13-04.295W	Fl R 4s	16	5	TR-TY on pile.	
39620	- Daybeacon 96	29-38-54.960N 081-12-58.380W				TR-TY on pile.	
39625	- Daybeacon 97	29-38-50.820N 081-12-54.780W				SG-SY on pile.	
39630	- Daybeacon 98	29-38-34.554N 081-12-51.207W				TR-TY on pile.	
39635	- LIGHT 99	29-38-21.360N 081-12-44.520W	Fl G 4s	16	5	SG-SY on dolphin.	
39640	- Daybeacon 100	29-38-20.340N 081-12-46.680W				TR-TY on pile.	
39645	- Daybeacon 102	29-38-04.500N 081-12-42.600W				TR-TY on pile.	
39650	- Daybeacon 104	29-37-47.286N 081-12-38.105W				TR-TY on pile.	
39655	- Daybeacon 105	29-37-49.022N 081-12-36.705W				SG-SY on pile.	
39660	- Daybeacon 106	29-37-33.660N 081-12-34.800W				TR-TY on pile.	
39665	- Daybeacon 108	29-37-17.224N 081-12-30.574W				TR-TY on pile.	
39670	- LIGHT 109	29-37-12.789N 081-12-27.114W	Fl G 4s	12	5	SG-SY on pile.	
39672	- DANGER LIGHT	29-34-48.000N 081-11-32.000W	Fl W 3s			NW on pile worded DANGER.	Private aid.
39673	- Buoy 110	29-33-53.097N 081-11-08.034W				Red nun with yellow triangle.	
	Matanzas Inlet - Mosquito Lagoon						
39675	Fox Cut Daybeacon 1	29-33-43.080N 081-10-49.800W				SG-SY on pile.	
39675.1	Fox Cut Daybeacon 2	29-31-59.196N 081-09-29.883W				TR-TY on pile.	
39680	FOX CUT LIGHT 3	29-31-53.982N 081-09-21.586W	Fl G 4s	12	5	SG-SY on pile.	
	Silver Lake						
39683	Fox Cut Daybeacon 4	29-31-53.038N 081-09-23.087W				TR-TY on pile.	
	Matanzas Inlet - Mosquito Lagoon						
39685	Silver Lake Daybeacon 5	29-31-22.710N 081-09-09.316W				SG-SY on pile.	
39690	Silver Lake Daybeacon 6	29-30-50.280N 081-09-00.060W				TR-TY on pile.	
39695	Silver Lake Daybeacon 7	29-30-36.480N 081-08-52.560W				SG-SY on pile.	

(1) No.	(2) Name and Location	(3) Position	(4) Characteristic	(5) Height	(6) Range	(7) Structure	(8) Remarks
	INTRACOASTAL WATERWAY (Florida) - Seventh District						
	TOLOMATO RIVER - PALM SHORES (Chart 11485)						
	Matanzas Inlet - Mosquito Lagoon						
	Sim-Par Marina Channel						
39700	Marina Bay Channel Buoy 1	29-30-26.200N 081-08-46.215W				Green can.	Private aid.
39705	Marina Bay Channel Buoy 2	29-30-25.909N 081-08-45.000W				Red nun.	Private aid.
39710	Marina Bay Channel Daybeacon 3	29-30-27.000N 081-08-43.700W				SG on pile.	Private aid.
39715	Marina Bay Channel Daybeacon 4	29-30-26.300N 081-08-42.500W				TR on pile.	Private aid.
39725	Marina Bay Channel Daybeacon 5	29-30-35.000N 081-08-39.900W				SG on pile.	Private aid.
39730	Marina Bay Channel Daybeacon 6	29-30-28.900N 081-08-39.000W				TR on pile.	Private aid.
39735	Marina Bay Channel Daybeacon 7	29-30-31.200N 081-08-37.000W				SG on pile.	Private aid.
39740	Marina Bay Channel Daybeacon 8	29-30-30.000N 081-08-36.000W				TR on pile.	Private aid.
	Matanzas Inlet - Mosquito Lagoon						
39745	Silver Lake Daybeacon 9	29-30-18.148N 081-08-45.198W				SG-SY on pile.	
	Sim-Par Marina Channel						
39750	Silver Lake Daybeacon 11	29-30-05.349N 081-08-39.988W				SG-SY on pile.	
39755	SILVER LAKE LIGHT 13	29-29-45.882N 081-08-32.808W	Fl G 4s	12	5	SG-SY on dolphin.	
	Matanzas Inlet - Mosquito Lagoon						
39760	Smith Creek Daybeacon 14	29-28-21.720N 081-08-06.780W				TR-TY on pile.	
39765	Smith Creek Daybeacon 15	29-28-07.620N 081-07-59.400W				SG-SY on pile.	
39770	Smith Creek Daybeacon 17	29-27-48.060N 081-07-54.180W				SG-SY on pile.	
39775	Smith Creek Daybeacon 19	29-27-37.260N 081-07-49.080W				SG-SY on pile.	
39778	Smith Creek Daybeacon 20	29-27-08.121N 081-07-37.276W				TR-TY on pile.	
39780	Smith Creek Daybeacon 20A	29-26-54.011N 081-07-19.265W				TR-TY on pile.	
39785	Smith Creek Daybeacon 21	29-26-42.633N 081-07-03.531W				SG-SY on pile.	
39790	Smith Creek Daybeacon 22	29-26-29.097N 081-06-56.196W				TR-TY on pile.	
39795	Smith Creek Daybeacon 23	29-25-28.835N 081-06-23.779W				SG-SY on pile.	
39800	Smith Creek Daybeacon 24	29-24-45.205N 081-06-16.394W				TR-TY on pile.	
	Halifax Creek						
39805	- Daybeacon 26	29-24-08.647N 081-05-51.907W				TR-TY on pile.	
39810	- Daybeacon 28	29-23-37.328N 081-05-36.777W				TR-TY on pile.	
39815	- LIGHT 29	29-23-28.299N 081-05-29.755W	Fl G 4s	12	5	SG-SY on pile.	
39820	- Daybeacon 30	29-23-00.782N 081-05-20.740W				TR-TY on pile.	
39825	- Daybeacon 32	29-22-40.289N 081-05-12.596W				TR-TY on pile.	
39830	- Daybeacon 34	29-22-23.299N 081-05-05.696W				TR-TY on pile.	
	Halifax River						
39835	- LIGHT 2	29-21-35.360N 081-04-45.792W	Fl R 4s	16	5	TR-TY on dolphin.	
39840	- Daybeacon 4	29-21-12.483N 081-04-36.543W				TR-TY on pile.	

(1) No.	(2) Name and Location	(3) Position	(4) Characteristic	(5) Height	(6) Range	(7) Structure	(8) Remarks
	INTRACOASTAL WATERWAY (Florida) - Seventh District						
	TOLOMATO RIVER - PALM SHORES (Chart 11485)						
	Matanzas Inlet - Mosquito Lagoon						
	Halifax River						
39845	- Daybeacon 6	29-20-49.821N 081-04-27.064W				TR-TY on pile.	
39850	- LIGHT 7	29-20-30.242N 081-04-17.254W	Fl G 4s	16	5	SG-SY on dolphin.	
39855	- Daybeacon 8	29-20-12.552N 081-04-13.173W				TR-TY on pile.	
39860	- Daybeacon 9	29-19-54.218N 081-04-04.562W				SG-SY on pile.	
39865	- Daybeacon 10	29-19-34.109N 081-03-59.843W				TR-TY on pile.	
39870	- Daybeacon 11	29-19-23.220N 081-03-53.696W				SG-SY on pile.	
39875	- LIGHT 12	29-19-09.648N 081-03-50.964W	Fl R 4s	16	5	TR-TY on dolphin.	
39880	- Daybeacon 13	29-18-47.070N 081-03-41.081W				SG-SY on pile.	
39885	- Daybeacon 14	29-18-23.544N 081-03-34.442W				TR-TY on pile.	
39890	- Daybeacon 15	29-18-13.507N 081-03-28.211W				SG-SY on pile.	
39895	- LIGHT 16	29-17-51.753N 081-03-23.102W	Fl R 4s	16	5	TR-TY on dolphin.	
39900	- Daybeacon 17	29-17-37.915N 081-03-16.171W				SG-SY on pile.	
39905	- Daybeacon 18	29-17-23.400N 081-03-12.000W				TR-TY on pile.	
	Ormond Beach						
39908	- Daybeacon 1	29-17-26.660N 081-03-23.300W				SG on pile.	Private aid.
39910	- Daybeacon 2	29-17-10.326N 081-03-10.901W				TR on pile.	Private aid.
39915	- Daybeacon 3	29-17-10.626N 081-03-11.101W				SG on pile.	Private aid.
39920	- Daybeacon 4	29-17-09.826N 081-03-11.601W				TR on pile.	Private aid.
39925	- Daybeacon 5	29-17-10.226N 081-03-12.001W				SG on pile.	Private aid.
39930	- Daybeacon 6	29-17-09.326N 081-03-13.301W				TR on pile.	Private aid.
39935	- Daybeacon 7	29-17-08.626N 081-03-14.301W				SG on pile.	Private aid.
39940	- Daybeacon 8	29-17-09.026N 081-03-14.301W				TR on pile.	Private aid.
39945	- Daybeacon 9	29-17-08.026N 081-03-14.601W				SG on pile.	Private aid.
	Halifax River						
39950	- Daybeacon 19	29-17-01.516N 081-03-01.038W				SG-SY on pile.	
39955	- Daybeacon 20	29-16-43.516N 081-02-53.706W				TR-TY on pile.	
39960	- Daybeacon 21	29-16-25.081N 081-02-41.784W				SG-SY on pile.	
39965	- Daybeacon 22	29-16-03.689N 081-02-32.734W				TR-TY on pile.	
39970	- LIGHT 23	29-16-03.190N 081-02-31.270W	Fl G 4s	16	5	SG-SY on dolphin.	
39975	- Daybeacon 24	29-15-40.953N 081-02-21.188W				TR-TY on pile.	
39980	- Daybeacon 25	29-15-16.694N 081-02-05.692W				SG-SY on dolphin.	
39985	- LIGHT 26	29-14-56.059N 081-01-57.059W	Fl R 4s	16	5	TR-TY on dolphin.	
39990	- Daybeacon 27	29-14-56.171N 081-01-55.014W				SG-SY on pile.	

(1) No.	(2) Name and Location	(3) Position	(4) Characteristic	(5) Height	(6) Range	(7) Structure	(8) Remarks
			INTRACOASTAL WATERWAY (Florida) - Seventh District				
	TOLOMATO RIVER - PALM SHORES (Chart 11485)						
	Matanzas Inlet - Mosquito Lagoon						
	Halifax River						
39995	- Daybeacon 29	29-14-37.890N 081-01-45.338W				SG-SY on pile.	
40000	- Daybeacon 30	29-14-21.371N 081-01-39.131W				TR-TY on pile.	
40005	- Daybeacon 32	29-13-43.843N 081-01-18.291W				TR-TY on pile.	
40010	- Daybeacon 33	29-13-11.970N 081-01-03.410W				SG-SY on pile.	
40015	- Daybeacon 34	29-13-10.748N 081-01-06.902W				TR-TY on pile.	
	Daytona Beach						
40025	- Daybeacon 1	29-12-36.959N 081-00-40.138W				SG on pile.	
40030	- Daybeacon 2	29-12-37.972N 081-00-40.487W				TR on pile.	
40035	- Daybeacon 3	29-12-35.902N 081-00-42.737W				SG on pile.	
40040	- Daybeacon 4	29-12-36.702N 081-00-43.217W				TR on pile.	
40045	- Daybeacon 5	29-12-33.232N 081-00-48.118W				SG on pile.	
40050	- Daybeacon 6	29-12-34.229N 081-00-48.853W				TR on pile.	
	Halifax Harbor						
40055	- Daybeacon 1	29-12-18.800N 081-00-28.400W				SG on pile.	Private aid.
40060	- Daybeacon 2	29-12-19.700N 081-00-28.600W				TR on pile.	Private aid.
40065	- Daybeacon 3	29-12-17.800N 081-00-29.800W				SG on pile.	Private aid.
40070	- Daybeacon 4	29-12-18.750N 081-00-30.100W				TR on pile.	Private aid.
40075	- Daybeacon 5	29-12-16.800N 081-00-31.800W				SG on pile.	Private aid.
40080	- Daybeacon 6	29-12-17.800N 081-00-32.000W				TR on pile.	Private aid.
40085	- Daybeacon 7	29-12-16.100N 081-00-33.700W				SG on pile.	Private aid.
40090	- Daybeacon 8	29-12-17.100N 081-00-33.900W				TR on pile.	Private aid.
40095	- Daybeacon 9	29-12-13.800N 081-00-37.700W				SG on pile.	Private aid.
40100	- Daybeacon 10	29-12-14.900N 081-00-38.200W				TR on pile.	Private aid.
40105	- Daybeacon 11	29-12-13.000N 081-00-41.200W				SG on pile.	Private aid.
40110	- Daybeacon 12	29-12-14.100N 081-00-41.400W				TR on pile.	Private aid.
	Halifax River						
40115	- Daybeacon 38	29-12-28.588N 081-00-33.602W				TR-TY on pile.	
40120	- Daybeacon 39	29-12-28.544N 081-00-31.204W				SG-SY on pile.	
40125	- Daybeacon 39A	29-12-21.440N 081-00-26.826W				SG-SY on pile.	
	Boat Works Channel						
40130	- Daybeacon 1					SG on pile.	Private aid.
40135	- Daybeacon 2	29-12-12.933N 081-00-22.697W				TR on pile.	Private aid.
40140	- Daybeacon 3	29-12-14.333N 081-00-23.697W				SG on pile.	Private aid.
40145	- Daybeacon 4	29-12-14.333N 081-00-23.697W				TR on pile.	Private aid.

(1) No.	(2) Name and Location	(3) Position	(4) Characteristic	(5) Height	(6) Range	(7) Structure	(8) Remarks
			INTRACOASTAL WATERWAY (Florida) - Seventh District				
	TOLOMATO RIVER - PALM SHORES (Chart 11485)						
	Matanzas Inlet - Mosquito Lagoon						
	Boat Works Channel						
40150	- Daybeacon 5	29-12-14.333N 081-00-23.697W				SG on pile.	Private aid.
40155	- Daybeacon 6	29-12-14.333N 081-00-23.697W				TR on pile.	Private aid.
40160	- Daybeacon 7	29-12-14.333N 081-00-23.697W				SG on pile.	Private aid.
40165	- Daybeacon 8	29-12-14.333N 081-00-23.697W				TR on pile.	Private aid.
40170	- Daybeacon 9	29-12-14.333N 081-00-23.197W				SG on pile.	Private aid.
40175	- Daybeacon 10	29-12-14.333N 081-00-23.697W				TR on pile.	Private aid.
	Halifax River						
40180	- Daybeacon 40	29-12-06.780N 081-00-19.740W				TR-TY on pile.	
40185	- Daybeacon 42	29-11-56.990N 081-00-13.901W				TR-TY on pile.	
40190	- LIGHT 43	29-11-57.060N 081-00-11.460W	Fl G 4s	16	5	SG-SY on dolphin.	
40195	- Daybeacon 44	29-11-40.214N 081-00-05.117W				TR-TY on pile.	
40200	- LIGHT 45	29-11-25.684N 080-59-54.777W	Fl G 4s	16	4	SG-SY on dolphin.	
40205	- Daybeacon 46	29-11-05.003N 080-59-49.574W				TR-TY on pile.	
40210	- LIGHT 47	29-10-41.335N 080-59-36.766W	Fl G 4s	16	5	SG-SY on dolphin.	
40215	- Daybeacon 48	29-10-40.885N 080-59-38.887W				TR-TY on pile.	
40220	- Daybeacon 50	29-10-19.821N 080-59-24.975W				TR-TY on pile.	
40225	- Daybeacon 51	29-10-03.596N 080-59-11.776W				SG-SY on pile.	
40230	- LIGHT 52	29-09-44.500N 080-59-01.480W	Fl R 4s	16	5	TR-TY on dolphin.	
40235	- Daybeacon 53	29-09-45.973N 080-59-00.149W				SG-SY on pile.	
40240	- Daybeacon 55	29-09-28.282N 080-58-50.105W				SG-SY on pile.	
40245	- Daybeacon 56	29-09-11.708N 080-58-42.513W				TR-TY on pile.	
	Mathew Marina						
40250	Matthews Marina Daybeacon 1	29-09-24.737N 080-58-45.196W				SG on pile.	Private aid.
40255	Matthews Marina Daybeacon 2	29-09-24.237N 080-58-44.196W				TR on pile.	Private aid.
40260	Matthews Marina Daybeacon 3	29-09-24.037N 080-58-44.396W				SG on pile.	Private aid.
40265	Matthew Marina Daybeacon 4	29-09-23.737N 080-58-43.296W				TR on pile.	Private aid.
40270	Matthews Marina Daybeacon 5	29-09-26.337N 080-58-40.996W				SG on pile.	Private aid.
40275	Matthews Marina Daybeacon 6	29-09-25.937N 080-58-40.396W				TR on pile.	Private aid.
	Seven Seas Marina						
40280	- Daybeacon 1	29-09-13.237N 080-58-38.896W				SG on pile.	Private aid.
40285	- Daybeacon 2	29-09-11.237N 080-58-38.196W				TR on pile.	Private aid.
40290	- Daybeacon 3	29-09-13.537N 080-58-37.396W				SG on pile.	Private aid.
40295	- Daybeacon 4	29-09-11.637N 080-58-37.096W				TR on pile.	Private aid.

(1) No.	(2) Name and Location	(3) Position	(4) Characteristic	(5) Height	(6) Range	(7) Structure	(8) Remarks
	INTRACOASTAL WATERWAY (Florida) - Seventh District						
	TOLOMATO RIVER - PALM SHORES (Chart 11485)						
	Matanzas Inlet - Mosquito Lagoon						
	Seven Seas Marina						
40300	- Daybeacon 5	29-09-13.937N 080-58-37.396W				SG on pile.	Private aid.
40305	- Daybeacon 6	29-09-11.937N 080-58-36.696W				TR on pile.	Private aid.
40310	- Daybeacon 7	29-09-14.137N 080-58-37.096W				SG on pile.	Private aid.
40315	- Daybeacon 8	29-09-12.637N 080-58-35.896W				TR on pile.	Private aid.
40320	- Daybeacon 9	29-09-12.637N 080-58-35.896W				SG on pile.	Private aid.
40325	- Daybeacon 10	29-09-12.637N 080-58-35.896W				TR on pile.	Private aid.
40330	- Daybeacon 11	29-09-12.637N 080-58-35.896W				SG on pile.	Private aid.
	Halifax River						
40335	- Daybeacon 57	29-08-32.035N 080-58-17.267W				SG-SY on pile.	
40340	- Daybeacon 58	29-08-12.788N 080-58-08.855W				TR-TY on pile.	
40345	- LIGHT 59	29-08-09.429N 080-58-03.905W	Fl G 4s	16	5	SG-SY on dolphin.	
	Adventure Yacht Harbor						
40350	- Daybeacon 1	29-07-56.939N 080-57-58.495W				SG on pile.	Private aid.
40355	- Daybeacon 2	29-07-54.939N 080-57-57.195W				TR on pile.	Private aid.
40360	- Daybeacon 3	29-07-57.939N 080-57-56.195W				SG on pile.	Private aid.
40365	- Daybeacon 4	29-07-56.100N 080-57-55.195W				TR on pile.	Private aid.
40370	- Daybeacon 5	29-07-58.339N 080-57-53.195W				SG on pile.	Private aid.
40375	- Daybeacon 6	29-07-57.100N 080-57-53.100W				TR on pile.	Private aid.
40380	- Daybeacon 7	29-07-58.400N 080-57-51.195W				SG on pile.	Private aid.
40385	- Daybeacon 8	29-07-57.100N 080-57-51.195W				TR on pile.	Private aid.
40390	- Daybeacon 9	29-07-58.939N 080-57-49.195W				SG on pile.	Private aid.
40395	- Daybeacon 10	29-07-57.200N 080-57-49.200W				TR on pile.	Private aid.
40400	- Daybeacon 11	29-07-56.939N 080-57-47.195W				SG on pile.	Private aid.
40405	- Daybeacon 12	29-07-55.939N 080-57-47.195W				TR on pile.	Private aid.
40410	- Junction Daybeacon	29-07-56.000N 080-57-45.000W				JG on pile.	Private aid.
40415	- North Channel Daybeacon 1	29-07-56.900N 080-57-45.000W				SG on pile.	Private aid.
40420	- North Channel Daybeacon 2	29-07-56.000N 080-57-44.595W				TR on pile.	Private aid.
40430	- Daybeacon 14	29-07-53.939N 080-57-44.595W				TR on pile.	Private aid.
	Halifax River						
40435	- Daybeacon 60	29-07-48.053N 080-58-01.485W				TR-TY on pile.	
40440	- Daybeacon 61	29-07-30.838N 080-57-53.720W				SG-SY on pile.	
40445	- LIGHT 62	29-07-21.560N 080-57-54.445W	Fl R 4s	12	5	TR-TY on pile.	
40450	- Daybeacon 63	29-07-18.280N 080-57-47.105W				SG-SY on pile.	

(1) No.	(2) Name and Location	(3) Position	(4) Characteristic	(5) Height	(6) Range	(7) Structure	(8) Remarks
	INTRACOASTAL WATERWAY (Florida) - Seventh District						
	TOLOMATO RIVER - PALM SHORES (Chart 11485)						
	Matanzas Inlet - Mosquito Lagoon						
	Halifax River						
40455	- Daybeacon 64	29-07-05.780N 080-57-40.135W				TR-TY on pile.	
40460	- Daybeacon 66	29-06-50.681N 080-57-26.385W				TR-TY on pile.	
40465	- LIGHT 67	29-06-48.561N 080-57-19.245W	Fl G 4s	12	5	SG-SY on dolphin.	
40470	- Daybeacon 68	29-06-43.911N 080-57-21.225W				TR-TY on pile.	
40473	- Daybeacon 68A	29-06-37.460N 080-57-17.799W				TR on pile.	
40475	- Daybeacon 69	29-06-33.606N 080-57-12.896W				SG-SY on pile.	
40480	- Daybeacon 70	29-06-24.164N 080-57-14.849W				TR-TY on pile.	
40485	- Daybeacon 71	29-06-10.912N 080-57-05.404W				SG-SY on pile.	
40490	- Daybeacon 72	29-05-55.550N 080-57-02.528W				TR-TY on pile.	
	Ponce de Leon Cut						
40495	- LIGHT 1	29-05-46.196N 080-56-56.718W	Fl G 4s	16	5	SG-SY on dolphin.	
40500	- Buoy 2	29-05-39.503N 080-56-59.244W				Red nun with yellow triangle.	
40503	- Buoy 2A	29-05-33.574N 080-56-59.328W				Red nun with yellow triangle.	
40505	- Buoy 3	29-05-35.016N 080-56-55.014W				Green can.	
40508	- Buoy 3A	29-05-26.519N 080-56-58.848W				Green can with yellow square.	
40510	Inlet Harbor Buoy 1	29-05-36.028N 080-56-41.123W				Green can.	
40515	Inlet Harbor Buoy 2	29-05-31.511N 080-56-37.046W				Red nun.	
40515.1	Inlet Harbor Buoy 2A	29-05-16.307N 080-56-16.664W				Red nun.	
40516	Inlet Harbor Buoy 2B	29-05-10.360N 080-56-11.180W				Red nun.	
40520	Inlet Harbor Buoy 4	29-05-01.825N 080-56-10.448W				Red nun.	
40525	- LIGHT 4	29-05-17.460N 080-57-00.960W	Fl R 4s	12	5	TR-TY on pile.	
40530	- Daybeacon 6	29-05-10.828N 080-56-58.540W				TR-TY on pile.	
40535	- Daybeacon 7	29-04-32.922N 080-56-34.662W				SG-SY on pile.	
40540	- Daybeacon 8	29-04-09.259N 080-56-23.645W				TR-TY on pile.	
40545	- LIGHT 10	29-03-36.420N 080-56-05.100W	Fl R 4s	16	5	TR-TY on pile.	
40595	- Daybeacon 12	29-03-29.760N 080-55-45.900W				TR-TY on pile.	
40600	- LIGHT 14	29-03-25.038N 080-55-25.218W	Fl R 4s	12	5	TR-TY on pile.	
40605	- Daybeacon 16	29-03-25.522N 080-55-12.313W				TR-TY on pile.	
40608	- LIGHT 17	29-03-27.326N 080-55-02.018W	Fl G 4s	16	5	SG-SY on pile.	
40610	- Daybeacon 18	29-03-25.656N 080-54-53.628W				TR-TY on pile.	
40613	- Buoy 18A	29-03-25.806N 080-54-50.502W				Red nun with yellow triangle.	
40615	- Junction Buoy	29-03-27.281N 080-54-51.143W				Green and red bands with yellow square.	

(1) No.	(2) Name and Location	(3) Position	(4) Characteristic	(5) Height	(6) Range	(7) Structure	(8) Remarks
	INTRACOASTAL WATERWAY (Florida) - Seventh District						
	TOLOMATO RIVER - PALM SHORES (Chart 11485)						
	Matanzas Inlet - Mosquito Lagoon						
	New Smyrna Beach						
40620	- Daybeacon 20	29-03-17.714N 080-54-41.240W				TR-TY on pile.	
40625	- LIGHT 21	29-03-14.313N 080-54-31.587W	Fl G 4s	12	5	SG-SY on pile.	
40630	- Daybeacon 22	29-03-08.390N 080-54-30.793W				TR-TY on pile.	
40635	- Daybeacon 24	29-02-55.417N 080-54-21.456W				TR-TY on pile.	
40645	- Daybeacon 28	29-02-41.880N 080-54-18.300W				TR-TY on pile.	
40650	- LIGHT 29	29-02-38.640N 080-54-14.880W	Fl G 4s	15	5	SG-SY on pile.	
40655	- LIGHT 30	29-02-08.700N 080-54-21.960W	Fl R 4s	16	5	TR-TY on pile.	
40660	- Daybeacon 32	29-02-03.623N 080-54-25.312W				TR-TY on pile.	
40665	- LIGHT 33	29-01-55.800N 080-54-26.820W	Fl G 4s	12	5	SG-SY on pile.	
40670	- Daybeacon 34	29-01-55.560N 080-54-34.485W				TR-TY on pile.	
40675	North Sheephead Cut Junction Daybeacon	29-01-53.715N 080-54-32.046W				JG-SY on pile.	
	Sheephead Cut						
40680	- Daybeacon 1	29-01-46.882N 080-54-36.833W				SG on pile.	
40685	- Daybeacon 2	29-01-47.685N 080-54-38.226W				TR on pile.	
40690	- Daybeacon 3	29-01-41.690N 080-54-44.287W				SG on pile.	
40695	- Daybeacon 4	29-01-43.025N 080-54-45.047W				TR on pile.	
40700	- Daybeacon 6	29-01-40.266N 080-54-48.900W				TR on pile.	
40705	- Daybeacon 7	29-01-36.496N 080-54-56.602W				SG on pile.	
40710	- Daybeacon 8	29-01-37.975N 080-54-59.947W				TR on pile.	
40715	- Shoal Daybeacon	29-01-37.639N 080-55-03.337W				NW on pile worded DANGER SHOAL.	
40720	South Sheephead Cut Junction Daybeacon	29-01-32.940N 080-55-05.580W				JG-SY on pile.	
	New Smyrna Beach						
40725	- LIGHT 35	29-01-52.020N 080-54-47.820W	Fl G 4s	16	5	SG-SY on pile.	
40730	- Daybeacon 37	29-01-46.058N 080-55-01.923W				SG-SY on pile.	
40735	- LIGHT 38	29-01-43.680N 080-55-07.434W	Fl R 4s	12	5	TR-TY on pile.	
40740	- Daybeacon 39	29-01-42.510N 080-55-05.097W				SG-SY on pile.	
40745	- LIGHT 42	29-01-12.434N 080-55-03.657W	Fl R 4s	16	5	TR-TY on dolphin.	
40750	- Daybeacon 43	29-01-10.380N 080-54-59.220W				SG-SY on pile.	
40755	- LIGHT 45	29-00-53.358N 080-54-45.852W	Fl G 4s	16	5	SG-SY on pile.	
40760	- Daybeacon 46	29-00-52.519N 080-54-48.184W				TR-TY on pile.	
	Smyrna Yacht Club						
40765	- Daybeacon 1	29-00-44.449N 080-54-45.193W				SG on pile.	Private aid.
40775	- Daybeacon 3	29-00-44.349N 080-54-47.193W				SG on pile.	Private aid.

(1) No.	(2) Name and Location	(3) Position	(4) Characteristic	(5) Height	(6) Range	(7) Structure	(8) Remarks
	INTRACOASTAL WATERWAY (Florida) - Seventh District						
	TOLOMATO RIVER - PALM SHORES (Chart 11485)						
	New Smyrna Beach						
	Smyrna Yacht Club						
40780	- Daybeacon 5	29-00-42.949N 080-54-48.293W				SG on pile.	Private aid.
	New Smyrna Beach						
40785	- Daybeacon 47	29-00-30.626N 080-54-33.451W				SG-SY on pile.	
40790	- Daybeacon 48	29-00-03.840N 080-54-22.909W				TR-TY on pile.	
40795	- LIGHT 49	29-00-05.216N 080-54-20.804W	Fl G 4s	12	5	SG-SY on pile.	
40800	- Daybeacon 50	28-59-37.080N 080-54-09.000W				TR-TY on pile.	
	Mosquito Lagoon - Eau Gallie						
	New Smyrna Beach						
40805	- Daybeacon 51	28-59-32.073N 080-54-03.480W				SG-SY on pile.	
40810	- Daybeacon 52	28-59-14.644N 080-53-56.994W				TR-TY on pile.	
40815	- LIGHT 53	28-59-16.620N 080-53-55.620W	Fl G 4s	16	5	SG-SY on pile.	
40820	- Daybeacon 55	28-58-49.500N 080-53-39.900W				SG-SY on pile.	
40825	- Daybeacon 56	28-58-18.420N 080-53-25.140W				TR-TY on pile.	
40830	- LIGHT 57	28-58-18.060N 080-53-22.260W	Fl G 4s	16	5	SG-SY on pile.	
40835	- Daybeacon 59	28-57-55.799N 080-53-09.945W				SG-SY on pile.	
40840	- LIGHT 60	28-57-24.540N 080-52-54.813W	Fl R 4s	12	5	TR-TY on pile.	
40845	- Daybeacon 62	28-57-10.800N 080-52-41.820W				TR-TY on pile.	
40850	- LIGHT 63	28-57-01.375N 080-52-29.199W	Fl G 4s	16	5	SG-SY on pile.	
40855	- Daybeacon 64	28-56-30.060N 080-52-10.860W				TR-TY on pile.	
40860	- LIGHT 65	28-56-24.720N 080-52-05.026W	Fl G 4s	16	5	SG-SY on pile.	
40865	- Daybeacon 67	28-56-07.200N 080-51-58.260W				SG-SY on pile.	
40870	- Daybeacon 68	28-55-43.422N 080-51-52.393W				TR-TY on pile.	
40875	- LIGHT 69	28-55-21.872N 080-51-41.805W	Fl G 4s	16	5	SG-SY on pile.	
40880	- Daybeacon 70	28-54-48.900N 080-51-32.220W				TR-TY on pile.	
40885	- LIGHT 71	28-54-35.514N 080-51-25.152W	Fl G 4s	16	5	SG-SY on pile.	
40890	- Daybeacon 73	28-54-18.000N 080-51-15.960W				SG-SY on pile.	
40895	- LIGHT 75	28-53-44.978N 080-50-58.060W	Fl G 4s	16	5	SG-SY on pile.	
	Mosquito Lagoon						
40900	- Daybeacon 2	28-53-23.616N 080-50-49.140W				TR-TY on pile.	
40905	- Daybeacon 4	28-53-08.142N 080-50-40.806W				TR-TY on pile.	
40910	- LIGHT 5	28-53-08.478N 080-50-38.358W	Fl G 4s	12	5	SG-SY on dolphin.	
40915	- Daybeacon 6	28-53-03.618N 080-50-37.680W				TR-TY on pile.	
40920	- Daybeacon 7	28-52-51.696N 080-50-25.896W				SG-SY on pile.	
40925	- Daybeacon 8	28-52-30.063N 080-50-11.534W				TR-TY on pile.	

(1) No.	(2) Name and Location	(3) Position	(4) Characteristic	(5) Height	(6) Range	(7) Structure	(8) Remarks
	INTRACOASTAL WATERWAY (Florida) - Seventh District						
	TOLOMATO RIVER - PALM SHORES (Chart 11485)						
	Mosquito Lagoon - Eau Gallie						
	Mosquito Lagoon						
40930	- Daybeacon 9	28-52-24.545N 080-50-05.568W				SG-SY on pile.	
40935	- Daybeacon 9A	28-52-04.584N 080-49-50.352W				SG-SY on pile.	
40940	- Daybeacon 10	28-51-56.004N 080-49-45.950W				TR-TY on pile.	
40945	- Daybeacon 12	28-51-37.127N 080-49-31.939W				TR-TY on pile.	
40950	- LIGHT 13	28-51-39.178N 080-49-31.177W	Fl G 4s	16	5	SG-SY on dolphin.	
40955	- Daybeacon 13A	28-51-21.825N 080-49-19.734W				SG-SY on pile.	
40960	- Daybeacon 14	28-51-11.124N 080-49-15.582W				TR-TY on pile.	
40965	- Daybeacon 15	28-50-43.260N 080-48-55.704W				SG-SY on pile.	
40970	- LIGHT 16	28-50-25.134N 080-48-46.770W	Fl R 4s	16	5	TR-TY on pile.	
40975	- Daybeacon 17	28-50-25.914N 080-48-45.000W				SG-SY on pile.	
40980	- Daybeacon 19	28-50-07.416N 080-48-33.396W				SG-SY on pile.	
40985	- Daybeacon 20	28-49-30.654N 080-48-14.540W				TR-TY on pile.	
40990	- LIGHT 21	28-49-10.368N 080-47-57.780W	Fl G 4s	16	5	SG-SY on dolphin.	
40995	- Daybeacon 22	28-49-03.888N 080-47-57.288W				TR-TY on pile.	
41000	- Daybeacon 24	28-48-40.902N 080-47-42.696W				TR-TY on pile.	
41005	- Daybeacon 25	28-48-22.776N 080-47-27.954W				SG-SY on pile.	
41010	- LIGHT 26	28-47-55.974N 080-47-14.592W	Fl R 4s	12	5	TR-TY on dolphin.	
41015	- Daybeacon 27	28-47-54.900N 080-47-10.866W				SG-SY on pile.	
41020	- Daybeacon 29	28-47-30.005N 080-46-55.834W				SG-SY on pile.	
41025	- Daybeacon 30	28-47-06.240N 080-46-44.112W				TR-TY on pile.	
41030	- LIGHT 31	28-46-44.058N 080-46-27.978W	Fl G 4s	16	5	SG-SY on dolphin.	
41035	- Daybeacon 32	28-46-43.188N 080-46-29.994W				TR-TY on pile.	
41040	- Daybeacon 34	28-46-18.715N 080-46-14.954W				TR-TY on pile.	
41045	- Daybeacon 35	28-45-52.254N 080-45-56.496W				SG-SY on pile.	
41050	- LIGHT 38	28-45-29.902N 080-45-44.910W	Fl R 4s	16	5	TR-TY on dolphin.	
41055	- Daybeacon 37	28-45-30.015N 080-45-42.174W				SG-SY on pile.	
41060	- Daybeacon 40	28-45-17.452N 080-45-32.762W				TR-TY on pile.	
41065	- LIGHT 42	28-45-01.200N 080-45-17.322W	Fl R 4s	16	5	TR-TY on dolphin.	
41070	- Daybeacon 41	28-45-03.006N 080-45-15.810W				SG-SY on pile.	
41075	- Daybeacon 43	28-44-48.888N 080-44-54.852W				SG-SY on pile.	
41080	- Daybeacon 44	28-44-42.168N 080-44-51.054W				TR-TY on pile.	
41085	- LIGHT 45	28-44-42.252N 080-44-43.524W	Q G	16	4	SG-SY on pile.	

(1) No.	(2) Name and Location	(3) Position	(4) Characteristic	(5) Height	(6) Range	(7) Structure	(8) Remarks
	INTRACOASTAL WATERWAY (Florida) - Seventh District						
	TOLOMATO RIVER - PALM SHORES (Chart 11485)						
	Mosquito Lagoon - Eau Gallie						
	Mosquito Lagoon						
41090	- Daybeacon 46	28-44-39.726N 080-44-50.406W				TR-TY on pile.	
41095	- Daybeacon 47	28-44-40.117N 080-44-45.647W				SG-SY on pile.	
41096	- Monitoring Platform A	28-43-55.200N 080-43-02.500W				NW on platform worded DANGER OBSTRUCTION.	Private aid.
	Indian River (North Section)						
41100	- LIGHT 1	28-43-25.810N 080-46-01.824W	Fl G 4s	16	5	SG-SY on pile.	
41105	- Daybeacon 2	28-43-27.246N 080-46-03.618W				TR-TY on pile.	
41110	- Daybeacon 3	28-43-04.134N 080-46-28.308W				SG-SY on pile.	
41115	- LIGHT 4	28-42-43.290N 080-46-57.078W	Fl R 4s	16	5	TR-TY on dolphin.	
41120	- Daybeacon 5	28-42-41.310N 080-46-56.172W				SG-SY on pile.	
	Scottsmoor Landing						
41123	- Daybeacon 1	28-46-11.000N 080-49-56.000W				SG on pile.	Private aid.
41123.3	- Daybeacon 2	28-46-12.000N 080-50-00.000W				TR on pile.	Private aid.
41123.5	- Daybeacon 3	28-46-17.000N 080-50-30.000W				SG on pile.	Private aid.
41123.8	- Daybeacon 4	28-46-20.000N 080-50-39.000W				TR on pile.	Private aid.
41124	- Daybeacon 5	28-46-12.000N 080-50-41.000W				SG on pile.	Private aid.
41124.3	- Daybeacon 6	28-46-14.000N 080-50-42.000W				TR on pile.	Private aid.
	Indian River (North Section)						
41125	- Daybeacon 6	28-42-19.189N 080-47-25.944W				TR-TY on pile.	
41130	- LIGHT 7	28-41-56.121N 080-47-50.514W	Fl G 4s	16	5	SG-SY on pile.	
41135	- Daybeacon 8	28-41-58.242N 080-47-51.270W				TR-TY on pile.	
41140	- Daybeacon 9	28-41-34.074N 080-48-17.403W				SG-SY on pile.	
41145	- Daybeacon 11	28-41-16.145N 080-48-39.352W				SG-SY on pile.	
41150	- LIGHT 12	28-41-13.380N 080-48-45.558W	Fl R 4s	16	5	TR-TY on dolphin.	
	Indian River Lagoon						
41155	Indian River (North Section) Daybeacon 13	28-41-06.024N 080-48-43.554W				SG-SY on pile.	
41160	Indian River (North Section) Daybeacon 15	28-40-40.279N 080-48-44.782W				SG-SY on pile.	
41165	INDIAN RIVER (NORTH SECTION) LIGHT 16	28-40-36.198N 080-48-47.778W	Fl R 4s	16	5	TR-TY on pile.	
41170	Indian River (North Section) Daybeacon 17	28-40-31.208N 080-48-43.412W				SG-SY on pile.	
41175	Indian River (North Section) Daybeacon 18	28-40-11.618N 080-48-38.043W				TR-TY on pile.	
41180	INDIAN RIVER (NORTH SECTION) LIGHT 19	28-39-40.062N 080-48-23.046W	Fl G 4s	16	5	SG-SY on dolphin.	
41185	Indian River (North Section) Daybeacon 20	28-39-38.896N 080-48-25.385W				TR-TY on pile.	
41190	Indian River (North Section) Daybeacon 23	28-38-36.292N 080-48-24.492W				SG-SY on pile.	
41195	Indian River (North Section) Daybeacon 25	28-38-09.832N 080-48-24.414W				SG-SY on pile.	

(1) No.	(2) Name and Location	(3) Position	(4) Characteristic	(5) Height	(6) Range	(7) Structure	(8) Remarks
	INTRACOASTAL WATERWAY (Florida) - Seventh District						
	TOLOMATO RIVER - PALM SHORES (Chart 11485)						
	Mosquito Lagoon - Eau Gallie						
	Indian River Lagoon						
41200	INDIAN RIVER (NORTH SECTION) LIGHT 26	28-38-01.070N 080-48-27.084W	Fl R 4s	12	5	TR-TY on pile.	
41205	Indian River (North Section) Daybeacon 27	28-37-56.898N 080-48-21.369W				SG-SY on pile.	
	Titusville Municipal Marina Mooring Field						
41208	- *Lighted Buoy A*	28-37-45.480N 080-48-18.360W	Q Y			Yellow.	Private aid.
41208.1	- *Light Buoy B*	28-37-39.920N 080-48-14.230W	Fl Y 2.5s			Yellow.	Private aid.
41208.2	- *Lighted Buoy C*	28-37-36.770N 080-48-11.900W	Q Y			Yellow.	Private aid.
41208.3	- *Lighted Buoy D*	28-37-30.360N 080-48-07.200W	Fl Y 2.5s			Yellow.	Private aid.
41208.4	- *Lighted Buoy E*	28-37-24.000N 080-48-02.460W	Q Y			Yellow.	Private aid.
41208.5	- *Lighted Buoy F*	28-37-17.640N 080-47-57.720W	Fl Y 2.5s			Yellow.	Private aid.
41208.6	- *Lighted Buoy G*	28-37-09.960N 080-48-08.220W	Q Y			Yellow.	Private aid.
41208.7	- *Lighted Buoy H*	28-37-13.500N 080-48-18.900W	Fl Y 2.5s			Yellow.	Private aid.
41208.8	- *Lighted Buoy I*	28-37-19.680N 080-48-27.300W	Q Y			Yellow.	Private aid.
41208.9	- *Lighted Buoy J*	28-37-22.920N 080-48-29.520W	Fl Y 2.5s			Yellow.	Private aid.
41209	- *Lighted Buoy K*	28-37-29.460N 080-48-39.900W	Q Y			Yellow.	Private aid.
41209.1	- *Lighted Buoy L*	28-37-34.740N 080-48-32.340W	Fl Y 2.5s			Yellow.	Private aid.
41209.2	- *Lighted Buoy M*	28-37-40.140N 080-48-25.380W	Q Y			Yellow.	Private aid.
	Titusville Yacht Basin						
41210	- Daybeacon 1	28-37-30.366N 080-48-19.074W				SG on pile.	
41215	- Daybeacon 2	28-37-31.182N 080-48-20.520W				TR on pile.	
41220	- Daybeacon 3	28-37-25.188N 080-48-23.556W				SG on pile.	
41225	- Daybeacon 4	28-37-26.214N 080-48-25.026W				TR on pile.	
41230	- Daybeacon 5	28-37-19.944N 080-48-28.320W				SG on pile.	
41235	- Daybeacon 6	28-37-21.975N 080-48-28.822W				TR on pile.	
41240	- Daybeacon 8 Marks shoal extending from north side of entrance to basin.	28-37-19.074N 080-48-31.518W				TR on pile.	
	Harbor Towne Marina						
41245	- Daybeacon 2	28-37-08.737N 080-47-57.102W				TR on pile.	Private aid.
41250	- Daybeacon 4	28-37-06.687N 080-48-00.233W				TR on pile.	Private aid.
41255	- Daybeacon 6	28-37-04.637N 080-48-03.363W				TR on pile.	Private aid.
41260	- Daybeacon 8	28-37-02.587N 080-48-06.493W				TR on pile.	Private aid.
41265	- Daybeacon 9	28-37-00.287N 080-48-07.093W				SG on pile.	Private aid.
	Indian River (North Section)						
41270	- LIGHT 29	28-37-04.899N 080-47-41.988W	Fl G 4s	12	5	SG-SY on pile.	
41275	- Daybeacon 30	28-36-57.297N 080-47-43.392W				TR-TY on pile.	

(1) No.	(2) Name and Location	(3) Position	(4) Characteristic	(5) Height	(6) Range	(7) Structure	(8) Remarks
	INTRACOASTAL WATERWAY (Florida) - Seventh District						
	TOLOMATO RIVER - PALM SHORES (Chart 11485)						
	Mosquito Lagoon - Eau Gallie						
	Indian River (North Section)						
41280	- Daybeacon 31	28-36-21.125N 080-47-35.775W				SG-SY on pile.	
41285	- LIGHT 32	28-36-21.819N 080-47-38.850W	Fl R 4s	12	5	TR-TY on pile.	
41290	- Daybeacon 33	28-35-54.492N 080-47-28.830W				SG-SY on pile.	
	Riverdeck Channel						
41295	- Daybeacon 1	28-35-41.989N 080-48-03.193W				SG on pile.	Private aid.
41300	- Daybeacon 2	28-35-44.489N 080-48-00.193W				TR on pile.	Private aid.
41305	- Daybeacon 3	28-35-41.989N 080-48-09.193W				SG on pile.	Private aid.
41310	- Daybeacon 4	28-35-44.489N 080-48-07.193W				TR on pile.	Private aid.
	Indian River (North Section)						
41315	- Daybeacon 34	28-35-29.398N 080-47-25.140W				TR-TY on pile.	
41320	- LIGHT 35	28-35-30.202N 080-47-22.541W	Fl G 4s	12	5	SG-SY on pile.	
41325	- Daybeacon 36	28-35-02.891N 080-47-14.842W				TR-TY on pile.	
41330	- Daybeacon 37	28-34-32.455N 080-46-57.218W				SG-SY on pile.	
41335	- LIGHT 38	28-34-07.940N 080-46-49.632W	Fl R 4s	16	5	TR-TY on dolphin.	
41340	- Daybeacon 39	28-33-42.853N 080-46-35.388W				SG-SY on pile.	
	Kennedy Yacht Club Channel						
41345	- Daybeacon 1	28-33-33.600N 080-46-41.200W				SG on pile.	Private aid.
41350	- Daybeacon 2	28-33-36.000N 080-46-43.000W				TR on pile.	Private aid.
41355	- Daybeacon 3	28-33-31.993N 080-46-56.192W				SG on pile.	Private aid.
41360	- Daybeacon 4	28-33-35.993N 080-46-58.992W				TR on pile.	Private aid.
41365	- Daybeacon 5	28-33-28.793N 080-47-06.293W				SG on pile.	Private aid.
41370	- Daybeacon 6	28-33-32.093N 080-47-09.093W				TR on pile.	Private aid.
41375	- Daybeacon 7	28-33-22.594N 080-47-22.693W				SG on pile.	Private aid.
41380	- Daybeacon 8	28-33-27.294N 080-47-24.693W				TR on pile.	Private aid.
41385	- Daybeacon 9	28-33-17.194N 080-47-36.594W				SG on pile.	Private aid.
41390	- Daybeacon 10	28-33-22.394N 080-47-38.694W				TR on pile.	Private aid.
	Indian River (North Section)						
41395	- Daybeacon 40	28-33-13.388N 080-46-26.114W				TR-TY on pile.	
41400	- LIGHT 41	28-32-42.744N 080-46-10.002W	Fl G 4s	16	5	SG-SY on dolphin.	
41405	- Daybeacon 42	28-32-43.698N 080-46-13.104W				TR-TY on pile.	
41410	- LIGHT 43	28-32-09.568N 080-45-59.424W	Fl G 4s	16	5	SG-SY on dolphin.	
41415	- Daybeacon 44	28-32-09.384N 080-46-02.778W				TR-TY on pile.	
41420	- Daybeacon 47	28-31-10.308N 080-45-49.056W				SG-SY on pile.	

(1) No.	(2) Name and Location	(3) Position	(4) Characteristic	(5) Height	(6) Range	(7) Structure	(8) Remarks
	INTRACOASTAL WATERWAY (Florida) - Seventh District						
	TOLOMATO RIVER - PALM SHORES (Chart 11485)						
	Mosquito Lagoon - Eau Gallie						
	Indian River (North Section)						
41425	- LIGHT 48	28-30-42.787N 080-45-48.550W	Fl R 4s	16	5	TR-TY on dolphin.	
41430	- Daybeacon 49	28-30-42.870N 080-45-45.036W				SG-SY on pile.	
41435	- Daybeacon 51	28-30-13.317N 080-45-37.430W				SG-SY on pile.	
41440	- Daybeacon 52	28-29-42.078N 080-45-31.211W				TR-TY on pile.	
	Orlando Utilities Commission Channel						
41445	Orlando Utilities Comission Channel Buoy 2	28-29-34.001N 080-45-35.192W				Red nun.	Private aid.
41450	Orlando Utilities Comission Channel Buoy 4	28-29-44.001N 080-45-35.192W				Red nun.	Private aid.
41455	Orlando Utilities Comission Channel Buoy 5	28-29-32.001N 080-45-47.193W				Green can.	Private aid.
41460	Orlando Utilities Comission Channel Buoy 6	28-29-34.001N 080-45-50.193W				Red nun.	Private aid.
41465	Orlando Utilities Comission Channel Buoy 7	28-29-32.001N 080-45-56.193W				Green can.	Private aid.
41470	Orlando Utilities Comission Channel Buoy 8	28-29-34.001N 080-46-03.193W				Red nun.	Private aid.
	Indian River (North Section)						
41475	- Daybeacon 53	28-29-16.516N 080-45-22.059W				SG-SY on pile.	
41480	- Daybeacon 54	28-28-43.050N 080-45-16.212W				TR-TY on pile.	
41485	- LIGHT 55	28-28-43.929N 080-45-14.366W	Fl G 4s	12	5	SG-SY on dolphin.	
41490	- Daybeacon 56	28-28-18.318N 080-45-10.752W				TR-TY on dolphin.	
41495	Jones Point Channel Buoy 1	28-28-04.005N 080-45-15.192W				Green can.	Private aid.
41500	Jones Point Channel Buoy 2	28-28-07.005N 080-45-13.192W				Red nun.	Private aid.
41505	- Daybeacon 58	28-27-51.252N 080-45-04.902W				TR-TY on dolphin.	
41510	- LIGHT 59	28-27-24.937N 080-44-56.049W	Fl G 4s	12	5	SG-SY on pile.	
41515	- Daybeacon 60	28-27-24.642N 080-44-59.142W				TR-TY on pile.	
41520	- Daybeacon 62	28-26-49.712N 080-44-50.913W				TR-TY on pile.	
41525	- Daybeacon 63	28-26-23.466N 080-44-39.474W				SG-SY on pile.	
41530	- LIGHT 64	28-25-47.814N 080-44-32.256W	Fl R 4s	16	5	TR-TY on pile.	
41535	- Daybeacon 65	28-25-20.778N 080-44-22.944W				SG-SY on pile.	
41540	- Daybeacon 66	28-24-57.253N 080-44-19.264W				TR-TY on pile.	
41545	- LIGHT 67	28-24-28.608N 080-44-08.936W	Fl G 4s	12	5	SG-SY on pile.	
	PORT CANAVERAL (Chart 11478)						
	Mosquito Lagoon - Eau Gallie						
	Canaveral Barge Canal						
41550	- Daybeacon 13	28-24-15.684N 080-44-04.272W				SG on pile.	
41555	- LIGHT 12	28-24-21.726N 080-43-56.280W	Fl R 4s	16	5	TR on pile.	
41557	- Daybeacon 11A	28-24-18.226N 080-44-01.988W				SG on pile.	
41560	- Daybeacon 11	28-24-19.916N 080-43-56.240W				SG on pile.	

(1) No.	(2) Name and Location	(3) Position	(4) Characteristic	(5) Height	(6) Range	(7) Structure	(8) Remarks
			INTRACOASTAL WATERWAY (Florida) - Seventh District				
	PORT CANAVERAL (Chart 11478)						
	Mosquito Lagoon - Eau Gallie						
	Sykes Creek						
41565	- Daybeacon 1	28-24-25.700N 080-41-37.700W				SG on pile.	Private aid.
41570	- Daybeacon 3	28-24-14.000N 080-41-41.000W				SG on pile.	Private aid.
41575	- Daybeacon 5	28-24-03.250N 080-41-38.000W				SG on pile.	Private aid.
41580	- Daybeacon 7	28-23-51.000N 080-41-36.500W				SG on pile.	Private aid.
41585	- Daybeacon 9	28-23-41.000N 080-41-38.000W				SG on pile.	Private aid.
41590	- Daybeacon 11	28-23-37.200N 080-41-31.000W				SG on pile.	Private aid.
41595	- Daybeacon 13	28-23-33.750N 080-41-25.000W				SG on pile.	Private aid.
41600	- Daybeacon 14	28-23-21.500N 080-41-25.200W				TR on pile.	Private aid.
41605	- Daybeacon 15	28-23-15.000N 080-41-22.500W				SG on pile.	Private aid.
41610	- Daybeacon 16	28-23-15.000N 080-41-23.700W				TR on pile.	Private aid.
41615	- Daybeacon 17	28-23-06.700N 080-41-22.500W				SG on pile.	Private aid.
41620	- Daybeacon 19	28-22-57.500N 080-41-22.000W				SG on pile.	Private aid.
41625	- Daybeacon 21	28-22-46.000N 080-41-25.000W				SG on pile.	Private aid.
41630	- Daybeacon 22	28-22-44.000N 080-41-28.300W				TR on pile.	Private aid.
41635	- Daybeacon 23	28-22-37.500N 080-41-21.000W				SG on pile.	Private aid.
41640	- Daybeacon 24	28-22-36.200N 080-41-23.500W				TR on pile.	Private aid.
41645	- Daybeacon 25	28-22-19.500N 080-41-13.000W				SG on pile.	Private aid.
41650	- Daybeacon 26	28-22-19.500N 080-41-15.000W				TR on pile.	Private aid.
41655	- Daybeacon 28	28-22-18.000N 080-41-14.500W				TR on pile.	Private aid.
41660	- Daybeacon 29	28-22-16.000N 080-41-13.000W				SG on pile.	Private aid.
41665	- Daybeacon 30	28-22-16.000N 080-41-15.000W				TR on pile.	Private aid.
41670	- Shoal Daybeacon	28-22-08.500N 080-41-20.000W				NW on pile worded DANGER SHOAL.	Private aid.
	Canaveral Barge Canal						
41675	- LIGHT 10	28-24-21.276N 080-43-23.340W	Fl R 4s	16	5	TR on pile.	
41680	- Daybeacon 9	28-24-20.370N 080-43-15.147W				SG on pile.	
41685	- LIGHT 8	28-24-33.699N 080-39-34.041W	Fl R 4s	12	5	TR on pile.	
41690	- Daybeacon 7	28-24-32.490N 080-39-10.439W				SG on pile.	
41695	- Daybeacon 6	28-24-33.843N 080-38-49.533W				TR on pile.	
41700	- LIGHT 5	28-24-32.348N 080-38-42.514W	Fl G 4s	16	5	SG on dolphin.	
41705	- Daybeacon 4	28-24-34.513N 080-38-36.095W				TR on pile.	
41710	- Daybeacon 2	28-24-34.280N 080-37-31.595W				TR on pile.	
	Banana River (North)						
41715	Banana River North Daybeacon 13	28-24-38.613N 080-38-44.554W				SG on pile.	

(1) No.	(2) Name and Location	(3) Position	(4) Characteristic	(5) Height	(6) Range	(7) Structure	(8) Remarks
			INTRACOASTAL WATERWAY (Florida) - Seventh District				
	PORT CANAVERAL (Chart 11478)						
	Mosquito Lagoon - Eau Gallie						
	Banana River (North)						
41720	Banana River North Daybeacon 14	28-24-40.566N 080-38-40.662W				TR on pile.	
41725	Banana River North Daybeacon 13A	28-24-50.299N 080-38-42.075W				SG on pile.	
41730	Banana River North Daybeacon 14A	28-25-04.518N 080-38-38.364W				TR on pile.	
41735	Banana River North Daybeacon 15	28-25-04.452N 080-38-40.758W				SG on pile.	
41740	Banana River North Daybeacon 15A	28-25-32.718N 080-38-38.310W				SG on pile.	
41745	Banana River North Daybeacon 16	28-25-32.430N 080-38-35.904W				TR on pile.	
	PONCE De LEON INLET TO CAPE CANAVERAL (Chart 11484)						
	Mosquito Lagoon - Eau Gallie						
	Banana River (North)						
41750	Banana River North Daybeacon 16A	28-25-58.752N 080-38-33.060W				TR on pile.	
41755	Banana River North Daybeacon 17	28-25-59.328N 080-38-34.998W				SG on pile.	
41760	Banana River North Daybeacon 17A	28-26-26.034N 080-38-32.694W				SG on pile.	
41765	Banana River North Daybeacon 18	28-26-25.980N 080-38-30.336W				TR on pile.	
41770	BANANA RIVER NORTH LIGHT 19	28-26-53.856N 080-38-29.994W	Fl G 4s	16	5	SG on pile.	
41775	Banana River North Daybeacon 20	28-26-53.616N 080-38-27.516W				TR on pile.	
41780	Banana River North Daybeacon 21	28-27-17.718N 080-38-19.326W				SG on pile.	
41785	Banana River North Daybeacon 22	28-27-17.280N 080-38-16.842W				TR on pile.	
41790	Banana River North Daybeacon 22A	28-27-42.162N 080-38-06.120W				TR on pile.	
41795	Banana River North Daybeacon 23	28-27-42.912N 080-38-08.316W				SG on pile.	
41797	Banana River North Daybeacon 23A	28-28-07.432N 080-37-57.543W				SG on pile.	
41800	Banana River North Daybeacon 24	28-28-07.098N 080-37-55.542W				TR on pile.	
41805	Banana River North Daybeacon 25	28-28-31.818N 080-37-46.800W				SG on pile.	
41810	Banana River North Daybeacon 26	28-28-30.732N 080-37-44.748W				TR on pile.	
41815	Banana River North Daybeacon 26A	28-29-03.576N 080-37-30.294W				TR on pile.	
41820	Banana River North Daybeacon 27	28-29-03.876N 080-37-33.096W				SG on pile.	
41825	Banana River North Daybeacon 28	28-29-20.718N 080-37-22.818W				TR on pile.	
41830	BANANA RIVER NORTH LIGHT 29	28-29-26.904N 080-37-22.326W	Fl G 4s	16	5	SG on dolphin.	
	Banana River (North) Channel A						
41835	Banana River North Channel A Daybeacon 1	28-29-26.748N 080-37-15.432W				SG on pile.	
41840	Banana River North Channel A Daybeacon 2	28-29-25.122N 080-37-16.599W				TR on pile.	
41845	Banana River North Channel A Daybeacon 3	28-29-26.886N 080-36-56.820W				SG on pile.	
41850	Banana River North Channel A Daybeacon 4	28-29-24.618N 080-36-56.526W				TR on pile.	
41855	Banana River North Channel A Daybeacon 5	28-29-26.448N 080-36-31.440W				SG on pile.	
41860	Banana River North Channel A Daybeacon 4A	28-29-24.792N 080-36-31.032W				TR on pile.	

(1) No.	(2) Name and Location	(3) Position	(4) Characteristic	(5) Height	(6) Range	(7) Structure	(8) Remarks
			INTRACOASTAL WATERWAY (Florida) - Seventh District				
	PONCE De LEON INLET TO CAPE CANAVERAL (Chart 11484)						
	Mosquito Lagoon - Eau Gallie						
	Banana River (North) Channel A						
41865	Banana River North Channel A Daybeacon 6	28-29-24.942N 080-36-06.282W				TR on pile.	
41870	Banana River North Channel A Daybeacon 7	28-29-26.484N 080-36-06.390W				SG on pile.	
41875	Banana River North Channel A Daybeacon 7A	28-29-26.346N 080-35-36.162W				SG on pile.	
41880	Banana River North Channel A Daybeacon 8	28-29-24.780N 080-35-36.174W				TR on pile.	
41885	Banana River North Channel A Turning Basin Daybeacon 9	28-29-26.370N 080-35-32.496W				SG on pile.	
41887	Cocoa Beach Daybeacon 2	28-16-30.420N 080-36-34.840W				TR on pile	Private aid.
41888	Cocoa Beach Daybeacon 3	28-16-30.420N 080-36-33.080W				SG on pile	Private aid.
41889	Cocoa Beach Daybeacon 4	28-16-30.420N 080-36-31.380W				TR on pile	Private aid.
41890	BANANA RIVER NORTH CHANNEL A TURNING BASIN LIGHT 11	28-29-26.430N 080-35-25.254W	Fl G 4s	16	5	SG on dolphin.	
41895	Banana River North Channel A Turning Basin Daybeacon 12	28-29-19.194N 080-35-24.318W				TR on pile.	
41900	Banana River North Channel A Turning Basin Daybeacon 13	28-29-24.654N 080-35-19.704W				SG on pile.	
	Banana River (North)						
41905	Banana River North Daybeacon 30	28-29-31.836N 080-37-18.150W				TR on pile.	
41910	Banana River North Daybeacon 31	28-29-49.062N 080-37-12.684W				SG on pile.	
41915	Banana River North Daybeacon 32	28-30-03.204N 080-37-04.194W				TR on pile.	
41920	Banana River North Daybeacon 34	28-30-29.232N 080-36-52.680W				TR on pile.	
41925	BANANA RIVER NORTH LIGHT 35	28-30-33.630N 080-36-53.022W	Fl G 4s	16	5	SG on pile.	
41930	Banana River North Daybeacon 36	28-30-35.172N 080-36-49.177W				TR on pile.	
41935	Banana River North Daybeacon 37	28-31-06.330N 080-36-26.550W				SG on pile.	
41940	Banana River North Daybeacon 38	28-31-09.750N 080-36-21.222W				TR on pile.	
41945	Banana River North Buoy 39	28-31-16.880N 080-36-23.233W				Green can.	
41950	Banana River North Daybeacon 41	28-31-36.594N 080-36-23.406W				SG on pile.	
41955	Banana River North Daybeacon 42	28-31-58.554N 080-36-21.162W				TR on pile.	
41960	Banana River North Daybeacon 43	28-32-20.292N 080-36-23.112W				SG on pile.	
41965	Banana River North Daybeacon 44	28-32-42.138N 080-36-20.802W				TR on pile.	
41970	Banana River North Buoy 45	28-33-03.294N 080-36-22.842W				Green can.	
41975	Banana River North Daybeacon 46	28-33-26.694N 080-36-20.772W				TR on pile.	
41980	Banana River North Daybeacon 47	28-33-50.478N 080-36-22.506W				SG on pile.	
41985	Banana River North Daybeacon 48	28-34-16.578N 080-36-20.556W				TR on pile.	
41990	Banana River North Daybeacon 49	28-34-38.940N 080-36-22.524W				SG on pile.	
41995	Banana River North Daybeacon 51	28-35-02.520N 080-36-22.716W				SG on pile.	
42000	Banana River North Daybeacon 52	28-35-07.752N 080-36-20.412W				TR on pile.	

(1) No.	(2) Name and Location	(3) Position	(4) Characteristic	(5) Height	(6) Range	(7) Structure	(8) Remarks
	INTRACOASTAL WATERWAY (Florida) - Seventh District						
	PONCE De LEON INLET TO CAPE CANAVERAL (Chart 11484)						
	Mosquito Lagoon - Eau Gallie						
	Banana River (North)						
42005	Banana River North Daybeacon 53	28-35-10.626N 080-36-24.936W				SG on pile.	
42010	Banana River North Daybeacon 54	28-35-24.810N 080-36-32.232W				TR on pile.	
42015	Banana River North Daybeacon 55	28-35-24.288N 080-36-34.728W				SG on pile.	
42020	Banana River North Daybeacon 56	28-35-32.130N 080-36-37.344W				TR on pile.	
42025	Banana River North Daybeacon 57	28-35-30.648N 080-36-44.124W				SG on pile.	
42030	Banana River North Daybeacon 57B	28-35-32.898N 080-36-56.448W				SG on pile.	
42035	Banana River North Daybeacon 59	28-35-34.188N 080-37-07.068W				SG on pile.	
42040	Banana River North Buoy 60	28-35-37.007N 080-37-11.122W				Red nun.	
	Banana River (North) Channel B						
42045	Banana River North Channel B Daybeacon 1	28-35-29.610N 080-36-31.962W				SG on pile.	
42050	Banana River North Channel Daybeacon 2	28-35-27.906N 080-36-31.314W				TR on pile.	
42055	Banana River North Channel B Daybeacon 3	28-35-41.004N 080-36-10.644W				SG on pile.	
42060	Banana River North Channel B Daybeacon 6	28-35-48.990N 080-35-52.836W				TR on pile.	
42065	Banana River North Channel B Turning Basin Daybeacon 8	28-36-22.470N 080-35-52.428W				TR on pile.	
42070	Banana River North Channel B Turning Basin Daybeacon 9	28-36-15.762N 080-36-00.264W				SG on pile.	
42075	Banana River North Channel B Turning Basin Daybeacon 10	28-36-22.674N 080-35-55.788W				TR on pile.	
	TOLOMATO RIVER TO PALM SHORES (Chart 11485)						
	Mosquito Lagoon - Eau Gallie						
	Indian River (North Section)						
42080	- LIGHT 68	28-23-49.953N 080-44-04.451W	Fl R 4s	16	5	TR-TY on pile.	
42085	- Daybeacon 69	28-23-51.822N 080-43-59.142W				SG-SY on pile.	
42090	- Daybeacon 71	28-23-28.655N 080-43-51.441W				SG-SY on pile.	
42095	- Daybeacon 72	28-23-02.250N 080-43-46.116W				TR-TY on pile.	
42100	- LIGHT 73	28-22-32.649N 080-43-33.665W	Fl G 4s	16	5	SG-SY on pile.	
42105	- Daybeacon 74	28-22-31.932N 080-43-36.378W				TR-TY on pile.	
42110	- Daybeacon 76	28-21-54.590N 080-43-21.058W				TR-TY on pile.	
	Cocoa Village						
42115	- Daybeacon 1	28-21-37.527N 080-43-16.604W				SG on pile.	Private aid.
42116	- Daybeacon 2	28-21-38.874N 080-43-16.640W				TR on pile.	Private aid.
42117	- Daybeacon 3	28-21-36.540N 080-43-18.442W				SG on pile.	Private aid.
42118	- Daybeacon 4	28-21-36.556N 080-43-20.648W				TR on pile.	Private aid.
42119	- Daybeacon 5	28-21-34.643N 080-43-21.525W				SG on pile.	Private aid.
42120	- Daybeacon 6	28-21-34.758N 080-43-24.010W				TR on pile.	Private aid.
42121	- Daybeacon 7	28-21-32.514N 080-43-25.440W				SG on pile.	Private aid.

(1) No.	(2) Name and Location	(3) Position	(4) Characteristic	(5) Height	(6) Range	(7) Structure	(8) Remarks
	INTRACOASTAL WATERWAY (Florida) - Seventh District						
	TOLOMATO RIVER TO PALM SHORES (Chart 11485)						
	Mosquito Lagoon - Eau Gallie						
	Cocoa Village						
42122	- Daybeacon 8	28-21-33.736N 080-43-26.404W				TR on pile.	Private aid.
42123	- Daybeacon 9	28-21-30.878N 080-43-28.026W				SG on pile.	Private aid.
42124	- Daybeacon 10	28-21-32.253N 080-43-29.260W				TR on pile.	Private aid.
	Indian Cove Marina						
42130	- Daybeacon 1	28-21-30.521N 080-42-53.893W				SG and NL on pile worded INDIAN COVE MARINA.	Private aid.
42135	- Daybeacon 2	28-21-26.921N 080-42-48.292W				TR on pile.	Private aid.
42140	- Daybeacon 3	28-21-27.721N 080-42-40.992W				SG on pile.	Private aid.
42145	- Daybeacon 4	28-21-26.521N 080-42-41.092W				TR on pile.	Private aid.
42150	- Daybeacon 5	28-21-29.920N 080-42-32.792W				SG on pile.	Private aid.
42155	- Daybeacon 6	28-21-28.520N 080-42-32.192W				TR on pile.	Private aid.
42160	- Daybeacon 7	28-21-30.920N 080-42-29.592W				SG on pile.	Private aid.
42165	- Daybeacon 8	28-21-28.500N 080-42-29.800W				TR on pile.	Private aid.
	Indian River (North Section)						
42170	- LIGHT 77	28-20-31.367N 080-42-42.367W	Fl G 4s	16	5	SG-SY on pile.	
42175	- Daybeacon 79	28-19-45.546N 080-42-20.580W				SG-SY on pile.	
42180	- Daybeacon 80	28-19-25.019N 080-42-13.908W				TR-TY on pile.	
42185	- Daybeacon 81	28-19-12.334N 080-42-05.130W				SG-SY on pile.	
42190	- LIGHT 83	28-18-50.184N 080-41-53.640W	Fl G 4s	16	5	SG-SY on dolphin.	
	Jays Harbor Lights Marina						
42205	- Daybeacon 1	28-18-31.027N 080-41-35.192W				SG on pile.	Private aid.
42210	- Daybeacon 2	28-18-29.028N 080-41-35.192W				TR on pile.	Private aid.
42215	- Daybeacon 3	28-18-35.027N 080-41-23.192W				SG on pile.	Private aid.
42220	- Daybeacon 4	28-18-32.527N 080-41-19.691W				TR on pile.	Private aid.
	Indian River (North Section)						
42225	- LIGHT 85	28-18-01.728N 080-41-38.510W	Fl G 4s	12	5	SG-SY on pile.	
42230	- Daybeacon 86	28-17-27.126N 080-41-28.758W				TR-TY on pile.	
	Indian River Yacht Club						
42235	- Race Course Buoy A	28-17-07.031N 080-40-44.191W				Orange and white bands; can.	Private aid.
42240	- Race Course Buoy B	28-20-08.024N 080-42-56.193W				Orange and white bands; can.	Private aid.
42245	- Race Course Buoy C	28-21-11.021N 080-43-09.193W				Orange and white bands; can.	Private aid.
42250	- Race Course Buoy D	28-21-15.021N 080-42-42.192W				Orange and white bands; can.	Private aid.
	Indian River (North Section)						
42255	- Daybeacon 88	28-16-51.270N 080-41-12.288W				TR-TY on pile.	
42260	- Daybeacon 89	28-16-18.936N 080-40-52.866W				SG-SY on pile.	

(1) No.	(2) Name and Location	(3) Position	(4) Characteristic	(5) Height	(6) Range	(7) Structure	(8) Remarks
			INTRACOASTAL WATERWAY (Florida) - Seventh District				
	TOLOMATO RIVER TO PALM SHORES (Chart 11485)						
	Mosquito Lagoon - Eau Gallie						
	Indian River (North Section)						
42265	- LIGHT 90	28-15-41.796N 080-40-38.916W	Fl R 4s	12	5	TR-TY on pile.	
42270	- Daybeacon 91	28-15-06.570N 080-40-18.150W				SG-SY on pile.	
42275	- Daybeacon 92	28-14-24.926N 080-40-02.209W				TR-TY on pile.	
42280	- Daybeacon 94	28-13-44.472N 080-39-43.122W				TR-TY on pile.	
42285	- LIGHT 95	28-13-03.108N 080-39-15.654W	Fl G 4s	12	5	SG-SY on pile.	
42286	Grills Riverside Marina Daybeacon 1	28-12-38.160N 080-39-35.280W				SG on pile.	Private aid.
42286.1	Grills Riverside Marina Daybeacon 2	28-12-38.820N 080-39-37.220W				TR on pile.	Private aid.
42286.2	Grills Riverside Marina Daybeacon 3	28-12-38.520N 080-39-39.240W				SG on pile.	Private aid.
42286.3	Grills Riverside Marina Daybeacon 4	28-12-39.050N 080-39-40.230W				TR on pile.	Private aid.
42286.4	Grills Riverside Marina Daybeacon 5	28-12-38.480N 080-39-41.840W				SG on pile.	Private aid.
42286.5	Grills Riverside Marina Daybeacon 6	28-12-39.050N 080-39-42.350W				TR on pile.	Private aid.
42286.6	Grills Riverside Marina Daybeacon 7	28-12-38.520N 080-39-45.000W				SG on pile.	Private aid.
42286.7	Grills Riverside Marina Daybeacon 9	28-12-38.650N 080-39-46.460W				SG on pile.	Private aid.
42287	Coquina Rock Danger Daybeacon B	28-12-24.800N 080-39-40.887W				NW on pile WORDED DANGER.	Private aid.
42288	Coquina Rock Danger Daybeacon A	28-12-25.530N 080-39-41.876W				NW on pile WORDED DANGER.	Private aid.
42289	Grills Riverside Marina Obstruction Daybeacon A	28-12-38.520N 080-39-45.600W				NW on pile WORDED SUBMERGED ROCKS.	Private aid.
42289.1	Grills Riverside Marina Obstruction Daybeacon B	28-12-38.540N 080-39-46.150W				NW on pile WORDED SUBMERGED ROCKS.	Private aid.
42289.2	Grills Riverside Marina Obstruction Daybeacon C	28-12-38.490N 080-39-46.560W				NW on pile WORDED SUBMERGED ROCKS.	Private aid.
42289.3	Grills Riverside Marina Obstruction Daybeacon D	28-12-37.800N 080-39-46.080W				NW on pile WORDED SUBMERGED ROCKS.	Private aid.
42289.4	Grills Riverside Marina Obstruction Daybeacon E	28-12-37.850N 080-39-45.360W				NW on pile WORDED SUBMERGED ROCKS.	Private aid.
42289.5	Grills Riverside Marina Obstruction Daybeacon F	28-12-38.020N 080-39-45.490W				NW on pile WORDED SUBMERGED ROCKS.	Private aid.
	PALM SHORES TO WEST PALM BEACH (Chart 11472)						
	Mosquito Lagoon - Eau Gallie						
	Diamond 99 Marina						
42290	- Daybeacon 1	28-10-48.044N 080-38-46.991W				SG on pile.	Private aid.
42295	- Daybeacon 2	28-10-49.044N 080-38-47.691W				TR on pile.	Private aid.
42300	- Daybeacon 3	28-10-46.544N 080-38-49.191W				SG on pile.	Private aid.

(1) No.	(2) Name and Location	(3) Position	(4) Characteristic	(5) Height	(6) Range	(7) Structure	(8) Remarks
	INTRACOASTAL WATERWAY (Florida) - Seventh District						
	PALM SHORES TO WEST PALM BEACH (Chart 11472)						
	Mosquito Lagoon - Eau Gallie						
	Diamond 99 Marina						
42305	- Daybeacon 4	28-10-44.944N 080-38-49.691W				TR on pile.	Private aid.
42310	- Daybeacon 5	28-10-43.845N 080-38-51.091W				SG on pile.	Private aid.
42315	- Daybeacon 6	28-10-45.944N 080-38-51.291W				TR on pile.	Private aid.
42320	- Daybeacon 7	28-10-42.045N 080-38-53.191W				SG on pile.	Private aid.
42325	- LIGHT 8	28-10-43.445N 080-38-53.691W	F R			TR on pile.	Private aid.
	Indian River (North Section)						
42330	- Daybeacon 98	28-11-20.070N 080-38-33.972W				TR-TY on pile.	
42335	- Daybeacon 99	28-10-49.068N 080-38-17.298W				SG-SY on pile.	
42340	- LIGHT 100	28-10-17.652N 080-38-05.946W	Fl R 4s	16	5	TR-TY on dolphin.	
42345	- Daybeacon 101	28-09-45.100N 080-37-48.175W				SG-SY on pile.	
42350	- Daybeacon 102	28-09-07.966N 080-37-37.080W				TR-TY on pile.	
	Banana River						
42355	- Daybeacon 1	28-08-30.714N 080-36-12.744W				SG on dolphin.	
42360	- Daybeacon 2	28-09-49.980N 080-36-41.562W				TR on pile.	
42365	- Daybeacon 4	28-10-39.426N 080-37-04.764W				TR on pile.	
	Samsons Park South Channel						
42370	- Daybeacon 1	28-10-49.044N 080-37-04.189W				SG on pile.	Private aid.
42375	- Daybeacon 2	28-10-44.044N 080-37-03.189W				TR on pile.	Private aid.
42380	- Daybeacon 3	28-10-48.544N 080-36-57.688W				SG on pile.	Private aid.
42385	- Daybeacon 4	28-10-44.044N 080-36-57.189W				TR on pile.	Private aid.
42390	- Daybeacon 5	28-10-49.044N 080-36-49.188W				SG on pile.	Private aid.
42395	- Daybeacon 6	28-10-43.544N 080-36-49.188W				TR on pile.	Private aid.
	Samsons Park North Channel						
42400	- Daybeacon 1	28-11-14.000N 080-37-18.000W				SG on pile.	Private aid.
42405	- Daybeacon 2	28-11-08.500N 080-37-15.500W				TR on pile.	Private aid.
42410	- Daybeacon 3	28-11-14.000N 080-37-05.000W				SG on pile.	Private aid.
42415	- Daybeacon 4	28-11-08.500N 080-37-04.000W				TR on pile.	Private aid.
42420	- Daybeacon 5	28-11-14.000N 080-36-54.000W				SG on pile.	Private aid.
42425	- Daybeacon 6	28-11-08.800N 080-36-53.000W				TR on pile.	Private aid.
	Banana River						
42430	- Daybeacon 5	28-11-03.408N 080-37-17.736W				SG on pile.	
42435	- Daybeacon 5A	28-11-10.260N 080-37-18.946W				SG on pile.	
42437	- Daybeacon 5B	28-11-31.272N 080-37-33.399W				SG on pile.	
42440	- Daybeacon 6	28-11-55.386N 080-37-38.970W				TR on pile.	

(1) No.	(2) Name and Location	(3) Position	(4) Characteristic	(5) Height	(6) Range	(7) Structure	(8) Remarks
	INTRACOASTAL WATERWAY (Florida) - Seventh District						
	PALM SHORES TO WEST PALM BEACH (Chart 11472)						
	Mosquito Lagoon - Eau Gallie						
	Tortoise Island Center Channel						
42445	Tortoise Island Ctr Channel Daybeacon 1	28-11-56.041N 080-37-08.188W				SG on pile.	Private aid.
42450	Tortoise Island Ctr Channel Daybeacon 2	28-11-50.041N 080-37-08.188W				TR on pile.	Private aid.
42455	Tortoise Island Ctr Channel Daybeacon 3	28-11-52.740N 080-37-09.120W				SG on pile.	Private aid.
42460	- Daybeacon 4	28-11-52.140N 080-37-09.060W				TR on pile.	Private aid.
42460.1	- Daybeacon 5	28-11-52.740N 080-37-01.740W				SG on Pile.	Private aid.
42460.2	- Daybeacon 6	28-11-51.960N 080-37-00.960W				TR on pile.	Private aid.
42460.3	- Daybeacon 7	28-11-52.980N 080-36-57.180W				SG on Pile.	Private aid.
42460.4	- Daybeacon 8	28-11-52.200N 080-36-57.180W				TR on pile.	Private aid.
	TOLOMATO RIVER TO PALM SHORES (Chart 11485)						
	Tortoise Island Channel						
42463	- Daybeacon 1	28-12-32.100N 080-37-38.040W				SG on pile.	Private aid.
42464	- Daybeacon 2	28-12-29.000N 080-37-41.000W				TR on pile.	Private aid.
42465	- Daybeacon 3	28-12-33.040N 080-37-33.188W				SG on pile.	Private aid.
42470	- Daybeacon 4	28-12-31.040N 080-37-33.188W				TR on pile.	Private aid.
42475	- Daybeacon 5	28-12-38.040N 080-37-17.188W				SG on pile.	Private aid.
42480	- Daybeacon 6	28-12-33.040N 080-37-29.188W				TR on pile.	Private aid.
42482	- Daybeacon 8	28-12-39.360N 080-37-07.620W				TR on pile.	Private aid.
	Banana River						
42485	- Daybeacon 7	28-12-01.386N 080-37-41.460W				SG on pile.	
42490	- Daybeacon 7A	28-12-15.857N 080-37-42.331W				SG on pile.	
	Manatee Cove Marina						
42490.1	- Daybeacon 1	28-12-46.800N 080-37-26.400W				SG on pile.	Private aid.
42490.2	- Daybeacon 2	28-12-46.370N 080-37-27.600W				TR on pile.	Private aid.
42490.3	- Daybeacon 3	28-12-48.480N 080-37-16.800W				SG on pile.	Private aid.
42490.4	- Daybeacon 4	28-12-47.400N 080-37-16.800W				TR on pile.	Private aid.
42490.5	- Daybeacon 5	28-12-48.780N 080-37-06.300W				SG on pile.	Private aid.
42490.6	- Daybeacon 6	28-12-49.100N 080-37-04.680W				TR on pile.	Private aid.
42491	- RANGE FRONT LIGHT	28-12-50.400N 080-36-52.200W	F W			KRW on piles.	Private aid.
42492	- RANGE REAR LIGHT 287 yards, 084° from front light.	28-12-51.000N 080-36-41.760W	F W			KRW on piles.	Private aid.
	Banana River						
42495	- Daybeacon 6A	28-13-06.066N 080-37-40.212W				TR on dolphin.	
42500	- Daybeacon 6B	28-13-42.822N 080-37-38.760W				TR on pile.	
42505	- Daybeacon 8	28-14-06.774N 080-37-36.468W				TR on pile.	

(1) No.	(2) Name and Location	(3) Position	(4) Characteristic	(5) Height	(6) Range	(7) Structure	(8) Remarks
			INTRACOASTAL WATERWAY (Florida) - Seventh District				
Banana River							
42510	- Daybeacon 9	28-14-18.786N 080-37-34.068W				SG on pile.	
42515	- Daybeacon 8A	28-14-21.432N 080-37-30.222W				TR on pile.	
42540	- Daybeacon 11	28-17-32.029N 080-38-59.088W				SG on pile.	
42545	- Daybeacon 12	28-17-31.380N 080-38-57.042W				TR on pile.	
42550	- Daybeacon 14	28-17-41.286N 080-39-01.572W				TR on pile.	
42555	- Daybeacon 15	28-18-09.600N 080-39-11.028W				SG on pile.	
42560	- Daybeacon 17	28-18-32.844N 080-39-12.684W				SG on pile.	
42565	- Daybeacon 18	28-18-33.720N 080-39-11.310W				TR on pile.	
42570	- Daybeacon 20	28-18-48.174N 080-39-10.914W				TR on pile.	
42575	- Daybeacon 21	28-18-59.160N 080-39-13.771W				SG on pile.	
42580	- Daybeacon 22	28-19-08.862N 080-39-12.708W				TR on pile.	
42585	- Daybeacon 23	28-19-39.600N 080-39-15.216W				SG on pile.	
42590	- Daybeacon 24	28-19-55.830N 080-39-16.518W				TR on pile.	
42595	- Daybeacon 25	28-20-23.298N 080-39-16.266W				SG on pile.	
42600	- Daybeacon 26	28-20-32.011N 080-39-11.473W				TR on pile.	
42605	- Daybeacon 27	28-21-01.006N 080-39-03.354W				SG on pile.	
42610	- Daybeacon 28	28-21-53.448N 080-38-56.412W				TR on pile.	
Pelican Creek							
42615	- LIGHT 2	28-22-24.000N 080-39-20.000W	Fl R 2.5s			TR on pile.	Private aid.
42620	- Daybeacon 3	28-22-23.000N 080-39-25.000W				SG on pile.	Private aid.
42625	- Daybeacon 4	28-22-24.000N 080-39-30.000W				TR on pile.	Private aid.
42630	- Daybeacon 5	28-22-23.100N 080-39-33.000W				SG on pile.	Private aid.
42635	- Daybeacon 6	28-22-24.000N 080-39-33.000W				TR on pile.	Private aid.
42640	- Daybeacon 7	28-22-23.100N 080-39-38.000W				SG on pile.	Private aid.
42645	- Daybeacon 8	28-22-24.000N 080-39-38.000W				TR on pile.	Private aid.
42650	- Daybeacon 9	28-22-23.100N 080-39-41.000W				SG on pile.	Private aid.
42655	- Daybeacon 10	28-22-24.000N 080-39-41.000W				TR on pile.	Private aid.
42660	- Daybeacon 11	28-22-23.100N 080-39-44.000W				SG on pile.	Private aid.
42665	- Daybeacon 12	28-22-24.400N 080-39-44.000W				TR on pile.	Private aid.
42670	- Daybeacon 13	28-22-23.100N 080-39-48.000W				SG on pile.	Private aid.
42675	- Daybeacon 14	28-24-24.000N 080-39-48.300W				TR on pile.	Private aid.
42680	- Daybeacon 15	28-22-21.500N 080-39-48.000W				SG on pile.	Private aid.
42685	- Daybeacon 16	28-22-21.500N 080-39-49.000W				TR on pile.	Private aid.

(1) No.	(2) Name and Location	(3) Position	(4) Characteristic	(5) Height	(6) Range	(7) Structure	(8) Remarks
			INTRACOASTAL WATERWAY (Florida) - Seventh District				
Pelican Creek							
42690	- Daybeacon 17	28-22-18.000N 080-39-48.000W				SG on pile.	Private aid.
42695	- Daybeacon 18	28-22-18.000N 080-39-49.000W				TR on pile.	Private aid.
42700	- Daybeacon 19	28-22-13.000N 080-39-48.000W				SG on pile.	Private aid.
42705	- Daybeacon 21	28-22-08.000N 080-39-48.400W				SG on pile.	Private aid.
42710	- Daybeacon 23	28-22-05.000N 080-39-48.600W				SG on pile.	Private aid.
42715	- Daybeacon 25	28-22-02.000N 080-39-48.600W				SG on pile.	Private aid.
42720	- Daybeacon 26	28-21-58.000N 080-39-49.200W				TR on pile.	Private aid.
42725	- Daybeacon 28	28-21-55.000N 080-39-49.200W				TR on pile.	Private aid.
42730	- Daybeacon 30	28-21-53.800N 080-39-49.200W				TR on pile.	Private aid.
Cape Shores							
42735	- Daybeacon 2	28-22-43.016N 080-37-29.185W				TR on pile.	Private aid.
42740	- Daybeacon 4	28-22-44.515N 080-37-21.185W				TR on pile.	Private aid.
42745	- WR Daybeacon	28-22-49.015N 080-37-23.185W				NW on pile worded DANGER WRECK.	Private aid.
42750	- Daybeacon 6	28-22-47.015N 080-37-11.185W				TR on pile.	Private aid.
42755	- Daybeacon 8	28-22-49.015N 080-37-02.184W				TR on pile.	Private aid.
42760	- Daybeacon 10	28-22-52.015N 080-36-53.184W				TR on pile.	Private aid.
42765	- Daybeacon 12	28-22-53.015N 080-36-42.184W				TR on pile.	Private aid.
Shore Drive Channel							
42770	- LIGHT 1	28-22-53.200N 080-39-19.000W	Fl G 5s			SG on pile.	Private aid.
42775	- Daybeacon 2	28-22-54.500N 080-39-25.000W				TR on pile.	Private aid.
42780	- Daybeacon 3	28-22-53.200N 080-39-30.400W				SG on pile.	Private aid.
42785	- Daybeacon 4	28-22-54.200N 080-39-30.400W				TR on pile.	Private aid.
42790	- Daybeacon 5	28-22-53.200N 080-39-36.300W				SG on pile.	Private aid.
42795	- Daybeacon 6	28-22-54.200N 080-39-36.300W				TR on pile.	Private aid.
42800	- Daybeacon 7	28-22-53.200N 080-39-42.000W				SG on pile.	Private aid.
42805	- Daybeacon 8	28-22-54.200N 080-39-42.000W				TR on pile.	Private aid.
42810	- Daybeacon 9	28-22-53.900N 080-39-45.000W				SG on pile.	Private aid.
42815	- Daybeacon 11	28-22-53.900N 080-39-47.000W				SG on pile.	Private aid.
42820	- Daybeacon 12	28-22-55.100N 080-39-47.000W				TR on pile.	Private aid.
42825	- Daybeacon 13	28-22-54.000N 080-39-50.000W				SG on pile.	Private aid.
Central Avenue Entrance Channel							
42830	- LIGHT 2	28-23-11.000N 080-39-17.000W	Fl R 2.5s			TR on pile.	Private aid.
42835	- Daybeacon 3	28-23-10.000N 080-39-23.000W				SG on pile.	Private aid.
42840	- Daybeacon 4	28-23-11.000N 080-39-26.000W				TR on pile.	Private aid.

(1) No.	(2) Name and Location	(3) Position	(4) Characteristic	(5) Height	(6) Range	(7) Structure	(8) Remarks
			INTRACOASTAL WATERWAY (Florida) - Seventh District				
	Central Avenue Entrance Channel						
42845	- Daybeacon 5	28-23-10.000N 080-39-30.000W				SG on pile.	Private aid.
42850	Central Aveune Entrance Channel Daybeacon 6	28-23-11.000N 080-39-30.000W				TR on pile.	Private aid.
42855	- Daybeacon 7	28-23-10.000N 080-39-35.000W				SG on pile.	Private aid.
42860	- Daybeacon 8	28-23-11.000N 080-39-35.000W				TR on pile.	Private aid.
42865	- Daybeacon 9	28-23-10.000N 080-39-39.000W				SG on pile.	Private aid.
42870	- Daybeacon 10	28-23-11.000N 080-39-39.000W				TR on pile.	Private aid.
42875	- Daybeacon 11	28-23-10.000N 080-39-42.000W				SG on pile.	Private aid.
42880	- Daybeacon 12	28-23-11.000N 080-39-42.000W				TR on pile.	Private aid.
42885	- Daybeacon 13	28-23-10.000N 080-39-45.000W				SG on pile.	Private aid.
42890	Central Aveune Entrance Channel Daybeacon 14	28-23-11.000N 080-39-48.000W				TR on pile.	Private aid.
	Central Avenue North Channel						
42895	- Daybeacon 2	28-23-16.000N 080-39-48.000W				TR on pile.	Private aid.
42900	- Daybeacon 4	28-23-21.000N 080-39-48.000W				TR on pile.	Private aid.
42905	- Daybeacon 6	28-23-25.000N 080-39-48.000W				TR on pile.	Private aid.
	Central Avenue South Channel						
42910	- Daybeacon 1	28-23-08.000N 080-39-46.000W				SG on pile.	Private aid.
42915	- Junc Daybeacon A	28-23-08.000N 080-39-47.800W				JR on pile.	Private aid.
42920	Central Avenue Boat Canal Daybeacon 1	28-23-08.000N 080-39-49.000W				SG on pile.	Private aid.
42925	- Daybeacon 2	28-23-05.000N 080-39-48.000W				TR on pile.	Private aid.
42930	- Daybeacon 3	28-23-05.000N 080-39-46.000W				SG on pile.	Private aid.
42935	- Daybeacon 4	28-23-02.000N 080-39-48.000W				TR on pile.	Private aid.
42940	- Daybeacon 5	28-23-02.000N 080-39-46.000W				SG on pile.	Private aid.
	Sandpiper Channel						
42945	- LIGHT 2	28-23-36.000N 080-39-18.000W	Fl R 5s			TR on pile.	Private aid.
42950	- Daybeacon 3	28-23-36.000N 080-39-24.000W				SG on pile.	Private aid.
42955	- Daybeacon 4	28-23-36.000N 080-39-30.000W				TR on pile.	Private aid.
42960	- Daybeacon 5	28-23-35.000N 080-39-37.000W				SG on pile.	Private aid.
42965	- Daybeacon 6	28-23-36.000N 080-39-37.000W				TR on pile.	Private aid.
42970	- Daybeacon 7	28-23-35.000N 080-39-42.000W				SG on pile.	Private aid.
42975	- Daybeacon 8	28-23-36.000N 080-39-42.000W				TR on pile.	Private aid.
42980	- Daybeacon 9	28-23-35.000N 080-39-48.000W				SG on pile.	Private aid.
42985	- Daybeacon 10	28-23-36.000N 080-39-48.000W				TR on pile.	Private aid.
42990	- Junction Daybeacon A	28-23-35.500N 080-39-51.000W				JR on pile.	Private aid.
42995	Sandpiper North Channel Daybeacon 2	28-23-39.200N 080-39-50.000W				TR on pile.	Private aid.

(1) No.	(2) Name and Location	(3) Position	(4) Characteristic	(5) Height	(6) Range	(7) Structure	(8) Remarks
	INTRACOASTAL WATERWAY (Florida) - Seventh District						
	Sandpiper Channel						
43000	Sandpiper North Channel Daybeacon 4	28-23-39.200N 080-39-52.000W				TR on pile.	Private aid.
43005	- Daybeacon 11	28-23-33.200N 080-39-52.000W				SG on pile.	Private aid.
43010	- Daybeacon 12	28-23-33.000N 080-39-52.500W				TR on pile.	Private aid.
43015	- Daybeacon 13	28-23-31.000N 080-39-53.000W				SG on pile.	Private aid.
43020	- Daybeacon 15	28-23-30.000N 080-39-54.000W				SG on pile.	Private aid.
43025	- Daybeacon 17	28-23-29.000N 080-39-55.000W				SG on pile.	Private aid.
	Kelly Park Channel						
43030	- LIGHT 1	28-24-03.240N 080-39-29.040W	Fl G 5s			SG on pile.	Private aid.
43035	- Daybeacon 2	28-24-07.000N 080-39-32.000W				TR on pile.	Private aid.
43040	- Daybeacon 3	28-24-03.000N 080-39-32.000W				SG on pile.	Private aid.
43045	- Daybeacon 4	28-24-07.000N 080-39-36.000W				TR on pile.	Private aid.
43050	- Daybeacon 5	28-24-03.000N 080-39-36.000W				SG on pile.	Private aid.
43055	- Daybeacon 7	28-24-03.000N 080-39-42.000W				SG on pile.	Private aid.
	PALM SHORES TO WEST PALM BEACH (Chart 11472)						
	Eau Gallie - St. Lucie Inlet						
	Eau Gallie Channel						
43060	- Daybeacon 1	28-07-23.250N 080-36-57.780W				SG on pile.	
43065	- Daybeacon 3	28-07-25.044N 080-37-09.474W				SG on pile.	
43070	- Daybeacon 5	28-07-27.342N 080-37-22.426W				SG on pile.	
43075	- LIGHT 6	28-07-29.688N 080-37-24.372W	Fl R 4s	16	5	TR on pile.	
43080	- Daybeacon 7	28-07-29.934N 080-37-26.970W				SG on pile.	
43085	- Daybeacon 9	28-07-31.914N 080-37-30.780W				SG on pile.	
43090	- Daybeacon 11	28-07-30.918N 080-37-34.860W				SG on pile.	
43095	- Daybeacon 13	28-07-27.720N 080-37-37.884W				SG on pile.	
43100	- Daybeacon 15	28-07-26.946N 080-37-40.464W				SG on pile.	
43103	- East Danger Daybeacon	28-07-27.121N 080-37-49.409W				NW on pile worded DANGER.	Private aid.
43103.1	- West Danger Daybeacon	28-07-27.442N 080-37-51.314W				NW on pile worded DANGER.	Private aid.
	Indian River (South Section)						
43105	- LIGHT 2	28-07-20.269N 080-36-44.038W	Fl R 4s	12	5	TR-TY on pile.	
43110	- Daybeacon 3	28-06-49.356N 080-36-24.276W				SG-SY on pile.	
	Intracoastal Marina Channel						
43115	- Daybeacon 1	28-06-07.858N 080-36-11.496W				SG on pile.	Private aid.
43120	- Daybeacon 2	28-06-08.978N 080-36-11.833W				TR on pile.	Private aid.
43125	- Daybeacon 3	28-06-05.294N 080-36-19.501W				SG on pile.	Private aid.
43130	- Daybeacon 4	28-06-06.047N 080-36-19.954W				TR on pile.	Private aid.

(1) No.	(2) Name and Location	(3) Position	(4) Characteristic	(5) Height	(6) Range	(7) Structure	(8) Remarks
			INTRACOASTAL WATERWAY (Florida) - Seventh District				
	PALM SHORES TO WEST PALM BEACH (Chart 11472)						
	Eau Gallie - St. Lucie Inlet						
	Intracoastal Marina Channel						
43135	- Daybeacon 5	28-06-03.548N 080-36-24.528W				SG on pile.	Private aid.
43140	- Daybeacon 6	28-06-02.525N 080-36-29.634W				TR on pile.	Private aid.
43150	- Daybeacon 8	28-06-01.031N 080-36-33.716W				TR on pile.	Private aid.
43155	- Daybeacon 9	28-06-00.577N 080-36-33.069W				SG on pile.	Private aid.
43165	- Daybeacon 12	28-05-59.646N 080-36-37.542W				TR on pile.	Private aid.
	Indian River (South Section)						
43170	- LIGHT 5	28-05-44.170N 080-35-50.820W	Fl G 2.5s	12	5	SG-SY on pile.	
	Front Street Channel						
43175	- Daybeacon 1	28-04-47.057N 080-35-39.191W				SG on pile.	Private aid.
43180	- Daybeacon 2	28-04-50.060N 080-35-39.180W				TR on pile.	Private aid.
43185	- Daybeacon 3	28-04-46.700N 080-35-45.100W				SG on pile.	Private aid.
43190	- Daybeacon 4	28-04-49.890N 080-35-45.100W				TR on pile.	Private aid.
43195	- Daybeacon 5	28-04-47.500N 080-35-51.400W				SG on pile.	Private aid.
43200	- Daybeacon 6	28-04-50.200N 080-35-51.400W				TR on pile.	Private aid.
	Indian River (South Section)						
43205	- Daybeacon 6	28-04-38.856N 080-35-19.863W				TR-TY on pile.	
	Melbourne Channel						
43210	- Daybeacon 1	28-04-32.322N 080-35-39.576W				SG on pile.	
43215	- Daybeacon 2	28-04-33.696N 080-35-39.684W				TR on pile.	
43220	- Daybeacon 3	28-04-31.668N 080-35-48.132W				SG on pile.	
43225	- Daybeacon 4	28-04-33.084N 080-35-48.444W				TR on pile.	
43230	- Daybeacon 5	28-04-31.694N 080-35-52.885W				SG on pile.	
43235	- Daybeacon 6	28-04-32.850N 080-35-54.888W				TR on pile.	
43240	- LIGHT 7	28-04-32.034N 080-35-57.396W	Q G	12	4	SG on pile.	
43245	- Daybeacon 8	28-04-33.216N 080-35-56.346W				TR on pile.	
	Indian River (South Section)						
43250	- LIGHT 7	28-04-05.664N 080-34-58.554W	Fl G 4s	12	5	SG-SY on pile.	
43255	- Daybeacon 8	28-04-02.718N 080-35-02.451W				TR-TY on pile.	
43260	- Daybeacon 9	28-03-22.158N 080-34-34.428W				SG-SY on pile.	
43265	- Daybeacon 10	28-02-58.257N 080-34-24.224W				TR-TY on pile.	
43270	- Daybeacon 13	28-02-40.692N 080-34-12.276W				SG-SY on pile.	
			Mullet Key Channel				
	PALM SHORES TO WEST PALM BEACH (Chart 11472)						
	Eau Gallie - St. Lucie Inlet						
	Turkey Creek						
43270.1	- Daybeacon 1	28-02-17.000N 080-34-43.000W					Private aid.

(1) No.	(2) Name and Location	(3) Position	(4) Characteristic	(5) Height	(6) Range	(7) Structure	(8) Remarks
			Mullet Key Channel				
	PALM SHORES TO WEST PALM BEACH (Chart 11472)						
	Eau Gallie - St. Lucie Inlet						
	Turkey Creek						
43270.2	- Daybeacon 2	28-02-19.000N 080-34-44.000W					Private aid.
43270.3	- Daybeacon 3	28-02-16.000N 080-34-44.000W					Private aid.
43270.4	- Daybeacon 4	28-02-17.000N 080-34-46.000W					Private aid.
43270.5	- Daybeacon 5	28-02-15.000N 080-34-45.000W					Private aid.
43270.6	- Daybeacon 6	28-02-15.000N 080-34-46.000W					Private aid.
43270.7	- Daybeacon 7	28-02-13.000N 080-34-46.000W					Private aid.
43270.8	- Daybeacon 8	28-02-13.000N 080-34-47.000W					Private aid.
43270.9	- Daybeacon 10	28-02-04.000N 080-34-48.000W					Private aid.
43271.1	- Daybeacon 12	28-02-02.000N 080-34-46.000W					Private aid.
43271.2	- Daybeacon 13	28-02-00.000N 080-34-45.000W					Private aid.
43271.3	- Daybeacon 14	28-02-01.000N 080-34-46.000W					Private aid.
43271.4	- Daybeacon 15	28-01-58.000N 080-34-48.000W					Private aid.
43271.5	- Daybeacon 16	28-01-59.000N 080-34-49.000W					Private aid.
43271.6	- Daybeacon 17	28-01-55.000N 080-34-54.000W					Private aid.
43271.7	- Daybeacon 18	28-01-56.000N 080-34-55.000W					Private aid.
43271.8	- Daybeacon 19	28-01-53.000N 080-34-56.000W					Private aid.
43271.9	- Daybeacon 20	28-01-55.000N 080-34-57.000W					Private aid.
43272.1	- Daybeacon 21	28-01-46.000N 080-34-58.000W					Private aid.
43272.2	- Daybeacon 22	28-01-48.000N 080-34-59.000W					Private aid.
			INTRACOASTAL WATERWAY (Florida) - Seventh District				
	PALM SHORES TO WEST PALM BEACH (Chart 11472)						
	Eau Gallie - St. Lucie Inlet						
	Indian River (South Section)						
43275	- LIGHT 14	28-02-19.296N 080-34-03.870W	Fl R 4s	12	5	TR-TY on pile.	
43280	- Daybeacon 15	28-01-44.906N 080-33-40.965W				SG-SY on pile.	
43285	- Daybeacon 16	28-01-06.413N 080-33-22.131W				TR-TY on pile.	
43290	- Daybeacon 17	28-00-37.230N 080-33-02.730W				SG-SY on pile.	
	Rhum Cove Marina						
43300	- Daybeacon 1	28-00-59.965N 080-33-58.191W				SG on pile.	Private aid.
43305	- Daybeacon 2	28-00-58.465N 080-33-43.691W				TR on pile.	Private aid.
43310	- Daybeacon 3	28-00-58.625N 080-33-49.451W				SG on pile.	Private aid.
43315	- Daybeacon 4	28-00-59.665N 080-33-49.191W				TR on pile.	Private aid.
43320	- Daybeacon 5	28-00-59.895N 080-33-53.961W				SG on pile.	Private aid.
43325	- Daybeacon 6	28-00-59.765N 080-33-53.691W				TR on pile.	Private aid.

(1) No.	(2) Name and Location	(3) Position	(4) Characteristic	(5) Height	(6) Range	(7) Structure	(8) Remarks
			INTRACOASTAL WATERWAY (Florida) - Seventh District				
	PALM SHORES TO WEST PALM BEACH (Chart 11472)						
	Eau Gallie - St. Lucie Inlet						
	Rhum Cove Marina						
43330	- Daybeacon 7	28-00-58.765N 080-33-58.191W				SG on pile.	Private aid.
43335	- Daybeacon 8	28-00-59.065N 080-33-58.191W				TR on pile.	Private aid.
	Indian River (South Section)						
43340	TUCKER CHANNEL RANGE FRONT LIGHT	28-00-21.566N 080-31-47.189W	F G	15		On pile.	May be partially or totally obscured when a boat is hauled on lift. Private aid.
43345	TUCKER CHANNEL RANGE REAR LIGHT 42 yards, 090° from front light.	28-00-21.566N 080-31-47.189W	F G	25		On house.	Obscured from 185° to 355°. May be partially obscured when a boat is hauled on lift. Private aid.
43350	Tucker Channel Daybeacon 1	27-59-27.568N 080-32-23.190W				SG on pile.	Private aid.
43355	Tucker Channel Daybeacon 2	27-55-26.078N 080-32-23.191W				TR on pile.	Private aid.
43360	- Daybeacon 18	28-00-01.991N 080-32-45.266W				TR-TY on pile.	
43365	- Daybeacon 20	27-59-31.350N 080-32-28.749W				TR-TY on pile.	
43370	- LIGHT 21	27-59-28.290N 080-32-23.585W	Fl G 4s	12	4	SG-SY on pile.	
43375	- Daybeacon 22	27-59-22.460N 080-32-24.309W				TR-TY on pile.	
43380	- Daybeacon 23	27-58-44.690N 080-32-13.566W				SG-SY on pile.	
43385	- Daybeacon 24	27-58-30.266N 080-32-12.527W				TR-TY on pile.	
43390	- Daybeacon 25	27-58-02.085N 080-32-02.949W				SG-SY on pile.	
43395	- Daybeacon 27	27-57-41.927N 080-31-57.836W				SG-SY on pile.	
43400	- LIGHT 28	27-57-33.806N 080-31-58.583W	Fl R 4s	16	5	TR-TY on dolphin.	
43405	- Daybeacon 29	27-57-30.130N 080-31-54.228W				SG-SY on pile.	
43410	- Daybeacon 31	27-57-09.346N 080-31-44.014W				SG-SY on pile.	
43415	- Daybeacon 32	27-56-48.201N 080-31-36.194W				TR-TY on pile.	
43420	- LIGHT 33	27-56-44.820N 080-31-31.714W	Fl G 4s	16	5	SG-SY on dolphin.	
43425	- Daybeacon 34	27-56-39.484N 080-31-33.200W				TR-TY on pile.	
43425.5	- Daybeacon 34A	27-56-13.819N 080-31-27.332W				TR-TY on pile.	
43430	- Daybeacon 35	27-56-13.832N 080-31-25.409W				SG-SY on pile.	
43435	- Daybeacon 36	27-55-56.905N 080-31-23.667W				TR-TY on pile.	
43440	- Daybeacon 37	27-55-48.143N 080-31-20.138W				SG-SY on pile.	
43445	- LIGHT 38	27-55-40.921N 080-31-20.672W	Fl R 4s	16	5	TR-TY on pile.	
43450	- Daybeacon 39	27-55-38.022N 080-31-15.532W				SG-SY on pile.	
	Mullett Creek						
43451	- Daybeacon 1	27-55-42.180N 080-30-22.680W				SG on pile.	Local Knowledge Required. Private aid.
43451.1	- Daybeacon 2	27-55-41.040N 080-30-21.840W				TR on pile.	Private aid.
43451.2	- Daybeacon 3	27-55-42.660N 080-29-54.480W				SG on pile.	Private aid.

(1) No.	(2) Name and Location	(3) Position	(4) Characteristic	(5) Height	(6) Range	(7) Structure	(8) Remarks
	INTRACOASTAL WATERWAY (Florida) - Seventh District						
	PALM SHORES TO WEST PALM BEACH (Chart 11472)						
	Eau Gallie - St. Lucie Inlet						
	Mullett Creek						
43451.3	- Daybeacon 4	27-55-42.300N 080-29-54.060W				TR on pile.	Private aid.
	Indian River (South Section)						
43455	- Daybeacon 40	27-55-21.408N 080-31-05.137W				TR-TY on pile.	
43460	- LIGHT 41	27-55-18.024N 080-30-59.983W	Fl G 4s	12	5	SG-SY on pile.	
43465	- Daybeacon 42	27-55-13.196N 080-31-00.374W				TR-TY on pile.	
43470	- Daybeacon 43	27-54-49.471N 080-30-52.100W				SG-SY on pile.	
43475	- LIGHT 44	27-54-45.370N 080-30-52.961W	Fl R 4s	12	5	TR-TY on pile.	
43480	- Daybeacon 45	27-54-41.888N 080-30-48.144W				SG-SY on pile.	
43485	- Daybeacon 47	27-54-18.534N 080-30-31.763W				SG-SY on pile.	
43490	- LIGHT 48	27-54-12.681N 080-30-30.189W	Fl R 4s	16	5	TR-TY on pile.	
43495	- Daybeacon 49	27-54-12.276N 080-30-25.365W				SG-SY on pile.	
43500	- Daybeacon 50	27-54-00.166N 080-30-09.690W				TR-TY on pile.	
43505	- LIGHT 51	27-53-59.591N 080-30-05.279W	Fl G 4s	16	5	SG-SY on pile.	
43510	- Daybeacon 52	27-53-53.966N 080-30-04.386W				TR-TY on pile.	
43515	- Daybeacon 51A	27-53-35.838N 080-29-50.008W				SG-SY on pile.	
43520	- LIGHT 53	27-53-18.496N 080-29-39.197W	Fl G 4s	12	5	SG-SY on pile.	
43525	- Daybeacon 54	27-53-17.006N 080-29-40.960W				TR-TY on pile.	
43530	- Daybeacon 54A	27-52-54.941N 080-29-29.752W				TR-TY on pile.	
43535	- Daybeacon 55	27-52-38.890N 080-29-18.994W				SG-SY on pile.	
43540	- LIGHT 57	27-52-13.196N 080-29-06.701W	Fl G 4s	12	5	SG-SY on pile.	
43545	- Daybeacon 58	27-52-12.287N 080-29-08.929W				TR-TY on pile.	
43546	Sebastian Inlet Marina Daybeacon 2	27-52-19.000N 080-29-22.000W				TR on pile.	Private aid.
43547	Sebastian Inlet Marina Daybeacon 3	27-52-17.000N 080-29-29.000W				SG on pile.	Private aid.
43548	Sebastian Inlet Marina Daybeacon 4	27-52-14.000N 080-29-36.000W				TR on pile.	Private aid.
43549	Sebastian Inlet Marina Daybeacon 5	27-52-14.000N 080-29-37.000W				SG on pile.	Private aid.
43550	- Daybeacon 59	27-51-38.978N 080-28-54.575W				SG-SY on pile.	
43555	- LIGHT 60	27-51-37.432N 080-28-56.328W	Fl R 4s	12	5	TR-TY on pile.	
43560	- Daybeacon 61	27-51-13.623N 080-28-40.250W				SG-SY on pile.	
43565	- Daybeacon 62	27-50-45.321N 080-28-26.036W				TR-TY on pile.	
43570	- LIGHT 63	27-50-46.635N 080-28-24.636W	Fl G 4s	16	5	SG-SY on pile.	
	St. Sebastian River						
43571	- Approach Daybeacon 1	27-51-15.120N 080-28-55.500W				SG on pile.	Private aid.
43571.1	- Approach Daybeacon 2	27-51-16.800N 080-28-56.180W				TR on pile.	Private aid.

(1) No.	(2) Name and Location	(3) Position	(4) Characteristic	(5) Height	(6) Range	(7) Structure	(8) Remarks
			INTRACOASTAL WATERWAY (Florida) - Seventh District				
	PALM SHORES TO WEST PALM BEACH (Chart 11472)						
	Eau Gallie - St. Lucie Inlet						
	St. Sebastian River						
43571.2	- Approach Daybeacon 3	27-51-22.620N 080-29-10.560W				SG on pile.	Private aid.
43571.3	- Approach Daybeacon 4	27-51-23.640N 080-29-11.100W				TR on pile.	Private aid.
43571.4	- Approach Daybeacon 5	27-51-21.420N 080-29-17.880W				SG on pile.	Private aid.
43571.5	- Approach Daybeacon 6	27-51-22.140N 080-29-18.240W				TR on pile.	Private aid.
	Coconut Point						
43575	- Daybeacon 1	27-50-53.459N 080-27-23.845W				SG on pile.	Private aid.
43580	- Daybeacon 2	27-50-52.929N 080-27-24.322W				TR on pile.	Private aid.
43585	- Daybeacon 3	27-50-54.528N 080-27-17.033W				SG on pile.	Private aid.
43590	- Daybeacon 4	27-50-53.855N 080-27-16.778W				TR on pile.	Private aid.
43595	- Daybeacon 5	27-50-59.065N 080-27-13.179W				SG on pile.	Private aid.
43600	- Daybeacon 6	27-50-58.837N 080-27-12.436W				TR on pile.	Private aid.
	Indian River (South Section)						
43605	- Daybeacon 64	27-50-20.762N 080-28-15.045W				TR-TY on pile.	
43610	- Daybeacon 65	27-49-57.315N 080-28-02.257W				SG-SY on pile.	
	Inlet Marina						
43615	- Daybeacon 1	27-49-30.092N 080-28-11.488W				SG on pile.	Private aid.
43620	- Daybeacon 2	27-49-31.392N 080-28-11.788W				TR on pile.	Private aid.
43625	- Daybeacon 3	27-49-30.192N 080-28-13.488W				SG on pile.	Private aid.
43630	- Daybeacon 4	27-49-30.892N 080-28-14.188W				TR on pile.	Private aid.
	Sembler Marine North Channel						
43630.1	Sembler Marina North Channel Daybeacon 2	27-49-53.400N 080-28-08.400W				TR on pile.	Private aid.
43630.2	Sembler Marina North Channel Daybeacon 3	27-49-52.800N 080-28-07.800W				SG on pile.	Private aid.
43630.3	Sembler Marina North Channel Daybeacon 4	27-49-51.000N 080-28-10.800W				TR on pile.	Private aid.
43630.4	Sembler Marina North Channel Daybeacon 5	27-49-48.600N 080-28-11.400W				SG on pile.	Private aid.
43630.5	Sembler Marina North Channel Daybeacon 6	27-49-46.200N 080-28-13.800W				TR on pile.	Private aid.
43630.6	Sembler Marina North Channel Daybeacon 7	27-49-43.200N 080-28-13.800W				SG on pile.	Private aid.
43630.7	Sembler Marina North Channel Daybeacon 8	27-49-42.500N 080-28-14.400W				TR on pile.	Private aid.
43630.8	Sembler Marina North Channel Daybeacon 9	27-49-40.200N 080-28-13.200W				SG on pile.	Private aid.
	Sembler						
43635	- Daybeacon 1	27-49-34.292N 080-27-57.187W				SG on pile.	Private aid.
43640	- Daybeacon 2	27-49-33.592N 080-28-02.987W				TR on pile.	Private aid.
43645	- Daybeacon 3	27-49-31.092N 080-28-09.888W				SG on pile.	Private aid.
43650	- Daybeacon 4	27-49-32.292N 080-28-08.387W				TR on pile.	Private aid.
43655	- Daybeacon 5	27-49-34.592N 080-28-11.988W				SG on pile.	Private aid.

(1) No.	(2) Name and Location	(3) Position	(4) Characteristic	(5) Height	(6) Range	(7) Structure	(8) Remarks
	INTRACOASTAL WATERWAY (Florida) - Seventh District						
	PALM SHORES TO WEST PALM BEACH (Chart 11472)						
	Eau Gallie - St. Lucie Inlet						
	Sembler						
43660	- Daybeacon 6	27-49-39.092N 080-28-13.988W				TR on pile.	Private aid.
	Indian River (South Section)						
43665	- Daybeacon 66	27-49-31.506N 080-27-53.007W				TR-TY on pile.	
43670	- Daybeacon 66A	27-49-14.551N 080-27-44.488W				TR-TY on pile.	
43675	- Daybeacon 65A	27-49-12.003N 080-27-41.249W				SG-SY on pile.	
43680	- LIGHT 67	27-48-46.303N 080-27-29.248W	Fl G 4s	12	5	SG-SY on pile.	
43685	- Daybeacon 68	27-48-45.404N 080-27-30.871W				TR-TY on pile.	
	Channel 68 Marina						
43685.1	- Daybeacon 1	27-48-39.000N 080-27-39.000W				SG on pile.	Private aid.
43685.2	- Daybeacon 2	27-48-42.000N 080-27-39.000W				TR on pile.	Private aid.
43685.3	- Daybeacon 3	27-48-45.000N 080-27-39.000W				SG on pile.	Private aid.
43685.4	- Daybeacon 4	27-48-43.000N 080-27-49.000W				TR on pile.	Private aid.
43685.5	- Daybeacon 5	27-48-44.000N 080-27-52.000W				SG on pile.	Private aid.
43685.6	- Daybeacon 6	27-48-40.000N 080-27-48.000W				TR on pile.	Private aid.
	Indian River (South Section)						
43690	- Daybeacon 69	27-48-19.423N 080-27-11.800W				SG-SY on pile.	
43695	- Daybeacon 70	27-47-51.621N 080-26-55.927W				TR-TY on pile.	
	River Run						
43700	- Daybeacon 1	27-47-44.396N 080-26-56.686W				SG on pile	Private aid.
43705	- Daybeacon 2	27-47-44.896N 080-26-56.846W				TR on pile.	Private aid.
43710	- Daybeacon 3	27-47-42.373N 080-27-05.087W				SG on pile.	Private aid.
43715	- Daybeacon 4	27-47-43.386N 080-27-05.187W				TR on pile.	Private aid.
43720	- Daybeacon 5	27-47-41.697N 080-27-10.787W				SG on pile.	Private aid.
43725	- Daybeacon 6	27-47-42.296N 080-27-10.987W				TR on pile.	Private aid.
43730	- Daybeacon 7	27-47-41.897N 080-27-13.487W				SG on pile.	Private aid.
	Indian River (South Section)						
43735	- LIGHT 71	27-47-30.069N 080-26-39.298W	Fl G 4s	16	5	SG-SY on pile.	
43740	- Daybeacon 72	27-47-27.497N 080-26-40.232W				TR-TY on pile.	
43745	- Daybeacon 73	27-47-07.515N 080-26-23.757W				SG-SY on pile.	
43750	- Daybeacon 74	27-46-40.868N 080-26-08.165W				TR-TY on pile.	
43755	- Daybeacon 75	27-46-16.475N 080-25-48.251W				SG-SY on pile.	
43760	- LIGHT 76	27-46-11.443N 080-25-47.039W	Fl R 4s	12	3	TR-TY on pile.	
43765	- Daybeacon 77	27-46-10.996N 080-25-42.283W				SG-SY on pile.	
43770	- Daybeacon 78	27-45-54.806N 080-25-16.571W				TR-TY on pile.	

(1) No.	(2) Name and Location	(3) Position	(4) Characteristic	(5) Height	(6) Range	(7) Structure	(8) Remarks
	INTRACOASTAL WATERWAY (Florida) - Seventh District						
	PALM SHORES TO WEST PALM BEACH (Chart 11472)						
	Eau Gallie - St. Lucie Inlet						
	Indian River (South Section)						
43775	- LIGHT 79	27-45-54.521N 080-25-11.559W	Fl G 4s	16	5	SG-SY on pile.	
43780	- Daybeacon 80	27-45-50.640N 080-25-09.347W				TR-TY on pile.	
43785	- Daybeacon 81	27-45-36.255N 080-24-51.002W				SG-SY on pile.	
43790	- LIGHT 82	27-45-30.617N 080-24-49.077W	Fl R 4s	12	5	TR-TY on pile.	
43795	- Daybeacon 83	27-45-32.392N 080-24-41.696W				SG-SY on pile.	
43800	- Daybeacon 84	27-45-28.806N 080-24-24.222W				TR-TY on pile.	
43805	- LIGHT 85	27-45-30.082N 080-24-19.723W	Fl G 4s	16	5	SG-SY on pile.	
43810	- Daybeacon 86	27-45-26.710N 080-24-18.339W				TR-TY on pile.	
43815	- Daybeacon 87	27-45-26.753N 080-24-13.418W				SG-SY on pile.	
43820	- Daybeacon 88	27-45-22.335N 080-24-12.982W				TR-TY on pile.	
43825	- LIGHT 89	27-45-19.223N 080-24-08.228W	Fl G 4s	16	5	SG-SY on pile.	
43830	- Daybeacon 90	27-45-14.101N 080-24-10.810W				TR-TY on pile.	
43835	- Daybeacon 91	27-45-01.777N 080-24-08.866W				SG-SY on pile.	
43840	- LIGHT 92	27-44-54.298N 080-24-09.979W	Fl R 4s	16	5	TR-TY on pile.	
43845	- Daybeacon 93	27-44-51.660N 080-24-07.124W				SG-SY on pile.	
43850	- Daybeacon 94	27-44-45.845N 080-24-07.436W				TR-TY on pile.	
43855	- Daybeacon 95	27-44-37.387N 080-23-59.217W				SG-SY on pile.	
43860	- LIGHT 96	27-44-36.317N 080-24-01.322W	Fl R 4s	16	5	TR-TY on pile.	
43865	- Daybeacon 98	27-44-27.285N 080-23-53.785W				TR-TY on pile.	
43870	- LIGHT 99	27-44-25.533N 080-23-49.213W	Fl G 4s	16	5	SG-SY on pile.	
43875	- Daybeacon 100	27-44-21.329N 080-23-49.928W				TR-TY on pile.	
43880	- Daybeacon 102	27-44-08.345N 080-23-44.042W				TR-TY on pile.	
43885	- Daybeacon 104	27-44-03.942N 080-23-42.604W				TR-TY on pile.	
43890	- LIGHT 105	27-44-00.417N 080-23-39.255W	Fl G 4s	12	5	SG-SY on pile.	
43895	- Daybeacon 106	27-43-57.225N 080-23-42.337W				TR-TY on pile.	
43900	- Daybeacon 108	27-43-41.579N 080-23-45.254W				TR-TY on pile.	
43905	- Daybeacon 109	27-43-27.711N 080-23-45.309W				SG-SY on pile.	
43910	- LIGHT 110	27-43-24.011N 080-23-48.484W	Fl R 4s	16	5	TR-TY on pile.	
43915	- Daybeacon 111	27-43-07.896N 080-23-43.952W				SG-SY on pile.	
43920	- LIGHT 112	27-43-03.006N 080-23-45.383W	Fl R 4s	16	5	TR-TY on dolphin.	
43925	- Daybeacon 113	27-43-00.354N 080-23-41.096W				SG-SY on pile.	
43930	- Daybeacon 114	27-42-52.642N 080-23-39.059W				TR-TY on pile.	

(1) No.	(2) Name and Location	(3) Position	(4) Characteristic	(5) Height	(6) Range	(7) Structure	(8) Remarks
	INTRACOASTAL WATERWAY (Florida) - Seventh District						
	PALM SHORES TO WEST PALM BEACH (Chart 11472)						
	Eau Gallie - St. Lucie Inlet						
	Indian River (South Section)						
43935	- LIGHT 115	27-42-50.407N 080-23-34.883W	Fl G 4s	16	5	SG-SY on pile.	
43940	- Daybeacon 116	27-42-45.711N 080-23-36.624W				TR-TY on pile.	
43945	- Daybeacon 117	27-42-21.380N 080-23-30.445W				SG-SY on pile.	
43950	- LIGHT 118	27-42-20.605N 080-23-33.081W	Fl R 4s	16	5	TR-TY on dolphin.	
43955	- Daybeacon 120	27-42-04.480N 080-23-27.239W				TR-TY on pile.	
43960	- LIGHT 121	27-41-47.583N 080-23-18.781W	Fl G 4s	16	5	SG-SY on dolphin.	
43965	- Daybeacon 122	27-41-46.685N 080-23-21.144W				TR-TY on pile.	
	Loggerhead Marina						
43970	- Daybeacon 1	27-41-41.700N 080-23-21.500W				SG on pile.	Private aid.
43975	- Daybeacon 2	27-41-43.000N 080-23-22.900W				TR on pile.	Private aid.
43980	- Daybeacon 3	27-41-41.500N 080-23-24.000W				SG on pile.	Private aid.
43985	- Daybeacon 4	27-41-42.000N 080-23-24.800W				TR on pile.	Private aid.
43990	- Daybeacon 5	27-41-41.000N 080-23-26.000W				SG on pile.	Private aid.
43995	- Daybeacon 6	27-41-42.000N 080-23-26.900W				TR on pile.	Private aid.
44000	- Daybeacon 7	27-41-40.700N 080-23-28.000W				SG on pile.	Private aid.
44005	- Daybeacon 8	27-41-41.500N 080-23-29.100W				TR on pile.	Private aid.
44010	- Daybeacon 9	27-41-40.200N 080-23-30.200W				SG on pile.	Private aid.
44015	- Daybeacon 10	27-41-41.500N 080-23-31.250W				TR on pile.	Private aid.
44020	- Daybeacon 11	27-41-40.000N 080-23-32.300W				SG on pile.	Private aid.
44025	- Daybeacon 12	27-41-41.000N 080-23-33.000W				TR on pile.	Private aid.
44030	- Daybeacon 13	27-41-39.500N 080-23-34.500W				SG on pile.	Private aid.
44035	- Daybeacon 14	27-41-40.600N 080-23-35.200W				TR on pile.	Private aid.
44040	- Daybeacon 15	27-41-40.500N 080-23-37.000W				SG on pile.	Private aid.
44045	- Daybeacon 16	27-41-39.000N 080-23-37.100W				TR on pile.	Private aid.
	Indian River (South Section)						
44050	- Daybeacon 123	27-41-31.805N 080-23-14.993W				SG-SY on pile.	
44055	- LIGHT 124	27-41-31.380N 080-23-17.283W	Fl R 4s	16	5	TR-TY on pile.	
44060	- Daybeacon 125	27-41-01.245N 080-23-04.089W				SG-SY on pile.	
	Bermuda Bay						
44065	- Daybeacon 1	27-41-05.000N 080-23-04.500W				SG on pile.	Private aid.
44070	- Daybeacon 2	27-41-03.000N 080-23-04.000W				TR on pile.	Private aid.
44075	- Daybeacon 3	27-41-05.000N 080-23-02.500W				SG on pile.	Private aid.
44080	- Daybeacon 4	27-41-03.500N 080-23-02.000W				TR on pile.	Private aid.

(1) No.	(2) Name and Location	(3) Position	(4) Characteristic	(5) Height	(6) Range	(7) Structure	(8) Remarks
	INTRACOASTAL WATERWAY (Florida) - Seventh District						
	PALM SHORES TO WEST PALM BEACH (Chart 11472)						
	Eau Gallie - St. Lucie Inlet						
	Bermuda Bay						
44085	- Daybeacon 5	27-41-03.000N 080-23-02.000W				SG on pile.	Private aid.
44090	- Daybeacon 6	27-41-02.000N 080-22-56.000W				TR on pile.	Private aid.
44095	- Daybeacon 7	27-41-03.000N 080-22-53.500W				SG on pile.	Private aid.
44100	- Daybeacon 8	27-41-02.000N 080-22-53.000W				TR on pile.	Private aid.
44105	- Daybeacon 9	27-41-03.100N 080-22-52.000W				SG on pile.	Private aid.
44110	- Daybeacon 10	27-41-02.100N 080-22-51.500W				TR on pile.	Private aid.
44115	- Daybeacon 11	27-41-03.600N 080-22-50.000W				SG on pile.	Private aid.
44120	- Daybeacon 12	27-41-02.500N 080-22-50.000W				TR on pile.	Private aid.
	Indian River (South Section)						
44125	- Daybeacon 126	27-40-55.007N 080-23-04.680W				TR-TY on pile.	
44130	- LIGHT 127	27-40-49.535N 080-22-59.853W	Fl G 4s	12	5	SG-SY on pile.	
44135	- Daybeacon 128	27-40-47.311N 080-23-02.161W				TR-TY on pile.	
44138	- Daybeacon 128A	27-40-38.656N 080-23-00.600W				TR-TY on pile.	
44140	- Daybeacon 129	27-40-27.384N 080-22-56.929W				SG-SY on pile.	
44145	- Daybeacon 130	27-40-27.467N 080-22-59.229W				TR-TY on pile.	
44150	- Daybeacon 132 Marks rock ledge.	27-40-19.255N 080-22-57.617W				TR-TY on pile.	
44155	- Daybeacon 133	27-40-11.560N 080-22-54.807W				SG-SY on pile.	
44160	- LIGHT 134	27-40-07.633N 080-22-56.415W	Fl R 4s	16	5	TR-TY on pile.	
44165	- Daybeacon 135	27-40-04.871N 080-22-52.940W				SG-SY on pile.	
44170	- Daybeacon 136	27-39-49.520N 080-22-47.827W				TR-TY on pile.	
44175	- Daybeacon 137	27-39-31.634N 080-22-36.294W				SG-SY on pile.	
44180	- LIGHT 139	27-39-14.462N 080-22-27.595W	Fl G 4s	12	5	SG-SY on pile.	
	Vero Beach Channel						
44185	- LIGHT 2	27-39-13.856N 080-22-19.444W	Fl R 4s	16	5	TR on pile.	
44190	- Daybeacon 3	27-39-15.009N 080-22-20.505W				SG on pile.	
44195	- Daybeacon 4	27-39-22.092N 080-22-14.474W				TR on pile.	
44200	- Daybeacon 5	27-39-22.045N 080-22-15.825W				SG on pile.	
44205	- Turning Basin Daybeacon 7	27-39-27.812N 080-22-15.481W				SG on pile.	
	Vero Marine Center						
44210	- Daybeacon 1	27-39-04.514N 080-22-27.482W				SG on pile.	Private aid.
44215	- Daybeacon 2	27-39-05.214N 080-22-27.882W				TR on pile.	Private aid.
44220	- Daybeacon 3	27-39-04.414N 080-22-28.682W				SG on pile.	Private aid.
44225	- Daybeacon 4	27-39-05.014N 080-22-27.982W				TR on pile.	Private aid.

(1) No.	(2) Name and Location	(3) Position	(4) Characteristic	(5) Height	(6) Range	(7) Structure	(8) Remarks
			INTRACOASTAL WATERWAY (Florida) - Seventh District				
	PALM SHORES TO WEST PALM BEACH (Chart 11472)						
	Eau Gallie - St. Lucie Inlet						
	Vero Marine Center						
44230	- Daybeacon 5	27-39-04.014N 080-22-30.082W				SG on pile.	Private aid.
44235	- Daybeacon 6	27-39-04.614N 080-22-30.382W				TR on pile.	Private aid.
44240	- Buoy 8	27-39-01.714N 080-22-34.182W				Red nun.	Private aid.
44245	- Buoy 8A	27-39-01.714N 080-22-34.182W				Red nun.	Private aid.
44250	- Buoy 8B	27-39-00.314N 080-22-36.182W				Red nun.	Private aid.
44255	- Buoy 10	27-38-59.714N 080-22-37.182W				Red nun.	Private aid.
	Indian River (South Section)						
44260	- Daybeacon 140	27-38-57.717N 080-22-22.939W				TR-TY on pile.	
44265	- LIGHT 141	27-38-51.915N 080-22-18.759W	Fl G 4s	16	5	SG-SY on pile.	
44270	- Daybeacon 142	27-38-49.349N 080-22-20.856W				TR-TY on pile.	
	Riomar						
44275	- Daybeacon 1	27-38-45.315N 080-22-16.082W				SG on pile.	Private aid.
44280	- Daybeacon 2	27-38-41.715N 080-22-18.182W				TR and NL on dolphin. NL worded RIOMAR.	Private aid.
44285	- Daybeacon 3	27-38-43.815N 080-22-03.682W				SG on pile.	Private aid.
44290	- Daybeacon 4	27-38-41.415N 080-22-03.982W				TR on pile.	Private aid.
44295	- Daybeacon 5	27-38-44.415N 080-21-59.181W				SG on pile.	Private aid.
44300	- Daybeacon 6	27-38-42.315N 080-21-59.481W				TR on pile.	Private aid.
44305	- Daybeacon 7	27-38-44.915N 080-21-55.681W				SG on pile.	Private aid.
44310	- Daybeacon 8	27-38-42.415N 080-21-54.981W				TR on pile.	Private aid.
44315	- Daybeacon 9	27-38-41.915N 080-21-50.781W				SG on pile.	Private aid.
44320	- Daybeacon 10	27-38-39.515N 080-21-49.481W				TR on pile.	Private aid.
44325	- Daybeacon 11	27-38-37.315N 080-21-42.381W				SG on pile.	Private aid.
44330	- Daybeacon 12	27-38-36.215N 080-21-44.881W				TR on pile.	Private aid.
44335	- Daybeacon 13	27-38-36.115N 080-21-42.681W				SG on pile.	Private aid.
44340	- Daybeacon 14	27-38-33.615N 080-21-45.481W				TR on pile.	Private aid.
44345	- Daybeacon 16	27-38-32.215N 080-21-43.381W				TR on pile.	Private aid.
	Memorial Island Park						
44350	- Buoy 1	27-38-46.015N 080-22-02.182W				Green can.	Private aid.
44355	- Buoy 2	27-38-46.015N 080-21-58.281W				Red nun.	Private aid.
44360	- Buoy 3	27-38-48.215N 080-22-03.282W				Green can.	Private aid.
44365	- Buoy 4	27-38-48.315N 080-22-00.181W				Red nun.	Private aid.
44370	- Buoy 5	27-38-50.715N 080-22-03.982W				Green can.	Private aid.
44375	- Buoy 6	27-38-50.815N 080-22-02.282W				Red nun.	Private aid.

(1) No.	(2) Name and Location	(3) Position	(4) Characteristic	(5) Height	(6) Range	(7) Structure	(8) Remarks
	INTRACOASTAL WATERWAY (Florida) - Seventh District						
	PALM SHORES TO WEST PALM BEACH (Chart 11472)						
	Eau Gallie - St. Lucie Inlet						
	Indian River (South Section)						
44380	- Daybeacon 143	27-38-39.343N 080-22-18.375W				SG-SY on pile.	
44385	- Daybeacon 144	27-38-29.500N 080-22-20.204W				TR-TY on pile.	
44390	- Daybeacon 145	27-38-23.386N 080-22-18.357W				SG-SY on pile.	
44390.1	Tidewater Island Club Channel Daybeacon 1	27-38-33.000N 080-22-43.800W				SG on pile.	Private aid.
44390.2	Tidewater Island Club Channel Daybeacon Junction A	27-38-32.700N 080-22-44.600W				SG on pile.	Private aid.
44390.3	Tidewater Island Club Channel Daybeacon 3	27-38-29.600N 080-22-44.300W				SG on pile.	Private aid.
44390.4	Tidewater Island Club Channel Daybeacon 2	27-38-28.800N 080-22-46.000W				TR on pile.	Private aid.
44390.5	Tidewater Island Club Channel Daybeacon 5	27-38-25.600N 080-22-48.400W				SG on pile.	Private aid.
44390.6	Tidewater Island Club Channal Daybeacon 4	27-38-26.700N 080-22-49.800W				TR on pile.	Private aid.
44390.7	Tidewater Island Club Channel Daybeacon 7	27-38-18.200N 080-22-51.000W				SG on pile.	Private aid.
	Vero Isles						
44395	- Daybeacon 1	27-38-19.116N 080-22-23.782W				SG on pile.	Private aid.
44400	- Daybeacon 2	27-38-20.816N 080-22-25.682W				TR on pile.	Private aid.
44405	- Daybeacon 4	27-38-20.616N 080-22-27.982W				TR on pile.	Private aid.
44410	- Daybeacon 5	27-38-19.416N 080-22-28.082W				SG on pile.	Private aid.
44415	- Daybeacon 6	27-38-21.016N 080-22-31.382W				TR on pile.	Private aid.
44420	- Daybeacon 7	27-38-19.916N 080-22-32.282W				SG on pile.	Private aid.
44425	- Daybeacon 8	27-38-22.336N 080-22-31.784W				TR on pile.	Private aid.
44430	- Daybeacon 10	27-38-32.015N 080-22-30.782W				TR on pile.	Private aid.
44435	- Daybeacon 12	27-38-40.115N 080-22-33.082W				TR on pile.	Private aid.
44440	- Daybeacon 14	27-38-44.115N 080-22-32.782W				TR on pile.	Private aid.
44445	- Daybeacon 16	27-38-47.215N 080-22-32.182W				TR on pile.	Private aid.
44450	- Daybeacon 18	27-38-52.615N 080-22-30.282W				TR on pile.	Private aid.
44455	- Daybeacon 20	27-38-54.515N 080-22-31.882W				TR on pile.	Private aid.
	Indian River (South Section)						
44460	- LIGHT 146	27-38-09.251N 080-22-19.578W	Fl R 4s	12	5	TR-TY on pile.	
44465	- Daybeacon 147	27-38-09.286N 080-22-17.529W				SG-SY on pile.	
44470	- Daybeacon 146A	27-37-38.767N 080-22-12.442W				TR-TY on pile.	
44475	- LIGHT 148	27-37-28.505N 080-22-10.284W	Fl R 4s	16	5	TR-TY on pile.	
44480	- Daybeacon 149	27-37-25.404N 080-22-06.908W				SG-SY on pile.	
44485	- Daybeacon 150	27-37-12.443N 080-22-02.601W				TR-TY on pile.	
44490	- Daybeacon 151	27-37-07.510N 080-21-58.856W				SG-SY on pile.	
44495	- Daybeacon 152	27-36-46.094N 080-21-50.944W				TR-TY on pile.	

(1) No.	(2) Name and Location	(3) Position	(4) Characteristic	(5) Height	(6) Range	(7) Structure	(8) Remarks
			INTRACOASTAL WATERWAY (Florida) - Seventh District				
	PALM SHORES TO WEST PALM BEACH (Chart 11472)						
	Eau Gallie - St. Lucie Inlet						
	Indian River (South Section)						
44500	- LIGHT 153	27-36-47.424N 080-21-48.782W	Fl G 4s	12	5	SG-SY on pile.	
44505	- Daybeacon 154	27-36-22.021N 080-21-40.214W				TR-TY on pile.	
44510	- Daybeacon 155	27-36-01.098N 080-21-30.323W				SG-SY on pile.	
44515	- Daybeacon 156	27-35-37.518N 080-21-22.823W				TR-TY on pile.	
44520	- LIGHT 157	27-35-38.574N 080-21-20.969W	Fl G 4s	16	5	SG-SY on pile.	
44525	- Daybeacon 158	27-35-24.460N 080-21-18.903W				TR-TY on pile.	
44530	- LIGHT 159	27-35-24.770N 080-21-17.007W	Fl G 4s	16	5	SG-SY on pile.	
44535	Indian River Boat Ramp Daybeacon 1	27-35-22.622N 080-21-25.681W				SG on pile.	Private aid.
44540	Indian River Boat Ramp Daybeacon 2	27-35-23.122N 080-21-25.581W				TR on pile.	Private aid.
44545	Indian River Boat Ramp Daybeacon 3	27-35-22.122N 080-21-34.182W				SG on pile.	Private aid.
44550	Indian River Boat Ramp Daybeacon 4	27-35-23.122N 080-21-35.182W				TR on pile.	Private aid.
44555	Indian River Boat Ramp Daybeacon 5	27-35-12.622N 080-21-38.382W				SG on pile.	Private aid.
44560	Indian River Boat Ramp Daybeacon 6	27-35-13.322N 080-21-39.182W				TR on pile.	Private aid.
44565	Indian River Boat Ramp Daybeacon 7	27-35-09.122N 080-21-46.182W				SG on pile.	Private aid.
44570	Indian River Boat Ramp Daybeacon 8	27-35-10.122N 080-21-46.182W				TR on pile.	Private aid.
44575	Indian River Boat Ramp Daybeacon 9	27-35-09.922N 080-21-50.882W				SG on pile.	Private aid.
44580	Indian River Boat Ramp Daybeacon 10	27-35-11.022N 080-21-50.982W				TR on pile.	Private aid.
44585	Indian River Boat Ramp Daybeacon 11	27-35-10.422N 080-21-51.982W				SG on pile.	Private aid.
44590	Indian River Boat Ramp Daybeacon 12	27-35-11.322N 080-21-52.182W				TR on pile.	Private aid.
44595	- Daybeacon 160	27-35-03.131N 080-21-15.565W				TR-TY on pile.	
	Moorings Channel						
44600	- Daybeacon 1	27-35-01.122N 080-21-11.181W				SG on pile.	Private aid.
44605	- Daybeacon 2	27-34-55.000N 080-21-09.800W				TR on pile.	Private aid.
44610	- Daybeacon 3	27-34-56.700N 080-21-10.100W				SG on pile.	Private aid.
44615	- Daybeacon 4	27-34-55.000N 080-21-05.400W				TR on pile.	Private aid.
44620	- Daybeacon 5	27-34-56.800N 080-20-51.800W				SG on pile.	Private aid.
44625	- Daybeacon 6	27-34-55.200N 080-20-55.500W				TR on pile.	Private aid.
44630	- Daybeacon 7	27-34-57.000N 080-20-40.900W				SG on pile.	Private aid.
44635	- Daybeacon 8	27-34-55.500N 080-20-44.900W				TR on pile.	Private aid.
44640	- Daybeacon 9	27-34-57.000N 080-20-33.100W				SG on pile.	Private aid.
44645	- Daybeacon 10	27-34-55.500N 080-20-37.100W				TR on pile.	Private aid.
44650	- Daybeacon 12	27-34-55.700N 080-20-31.200W				TR on pile.	Private aid.

(1) No.	(2) Name and Location	(3) Position	(4) Characteristic	(5) Height	(6) Range	(7) Structure	(8) Remarks
			INTRACOASTAL WATERWAY (Florida) - Seventh District				
	PALM SHORES TO WEST PALM BEACH (Chart 11472)						
	Eau Gallie - St. Lucie Inlet						
	Moorings Channel						
44655	- Daybeacon 14	27-34-55.800N 080-20-24.400W				TR on pile.	Private aid.
44660	- Daybeacon 16	27-34-58.300N 080-20-21.100W				TR on pile.	Private aid.
44665	- Daybeacon 18	27-34-55.600N 080-20-19.000W				TR on pile.	Private aid.
44670	- Daybeacon 20	27-34-52.600N 080-20-19.000W				TR on pile.	Private aid.
44675	- Daybeacon 22	27-34-45.100N 080-20-15.800W				TR on pile.	Private aid.
	Porpoise Point Channel						
44676	- Daybeacon 1	27-35-04.010N 080-20-37.560W				SG on pile.	Private aid.
44676.1	- Daybeacon 3	27-35-06.840N 080-20-38.220W				SG on pile.	Private aid.
44676.2	- Daybeacon 5	27-35-11.400N 080-20-38.460W				SG on pile.	Private aid.
44676.3	- Daybeacon 7	27-35-16.080N 080-20-39.000W				SG on pile.	Private aid.
44676.4	- Daybeacon 9	27-35-25.200N 080-20-43.140W				SG on pile.	Private aid.
44676.5	- Daybeacon 11	27-35-32.400N 080-20-40.500W				SG on pile.	Private aid.
44676.6	- Daybeacon 12	27-35-32.700N 080-20-40.380W				TR on pile.	Private aid.
44676.7	- Daybeacon 11A	27-35-35.820N 080-20-45.600W				SG on pile.	Private aid.
44676.8	- Daybeacon 12A	27-35-36.660N 080-20-45.300W				TR on pile.	Private aid.
44676.9	- Daybeacon 13	27-35-38.040N 080-20-48.480W				SG on pile.	Private aid.
44677	- Daybeacon 14	27-35-38.460N 080-20-48.000W				TR on pile.	Private aid.
44677.1	- Daybeacon 15	27-35-41.220N 080-20-52.980W				SG on pile.	Private aid.
44677.2	- Daybeacon 16	27-35-41.760N 080-20-52.740W				TR on pile.	Private aid.
44677.3	- Daybeacon 17	27-35-44.220N 080-20-51.780W				SG on pile.	Private aid.
44677.4	- Daybeacon 18	27-35-49.620N 080-20-48.360W				TR on pile.	Private aid.
44677.5	- Daybeacon 19	27-35-49.440N 080-20-49.620W				SG on pile.	Private aid.
44677.6	- Daybeacon 20	27-35-53.280N 080-20-43.260W				TR on pile.	Private aid.
44677.7	- Daybeacon 21	27-35-53.620N 080-20-43.460W				SG on pile.	Private aid.
44677.8	- Daybeacon 22	27-35-54.360N 080-20-39.180W				TR on pile.	Private aid.
44677.9	- Daybeacon 23	27-35-54.720N 080-20-39.240W				SG on pile.	Private aid.
44678	- Daybeacon 24	27-35-54.300N 080-20-34.680W				TR on pile.	Private aid.
	Indian River (South Section)						
44680	- Daybeacon 161	27-34-37.264N 080-21-09.777W				SG-SY on pile.	
44685	- Daybeacon 163	27-34-14.199N 080-21-06.711W				SG-SY on pile.	
44690	- LIGHT 164	27-34-09.527N 080-21-07.848W	Fl R 4s	16	5	TR-TY on pile.	
44695	- Daybeacon 165	27-34-08.620N 080-21-04.218W				SG-SY on pile.	
44700	- Daybeacon 166	27-33-59.570N 080-21-02.187W				TR-TY on pile.	

(1) No.	(2) Name and Location	(3) Position	(4) Characteristic	(5) Height	(6) Range	(7) Structure	(8) Remarks
	INTRACOASTAL WATERWAY (Florida) - Seventh District						
	PALM SHORES TO WEST PALM BEACH (Chart 11472)						
	Eau Gallie - St. Lucie Inlet						
	Indian River (South Section)						
44705	- LIGHT 167	27-33-57.043N 080-20-58.401W	Fl G 4s	12	5	SG-SY on pile.	
	Vero Shores						
44710	- Daybeacon 1	27-33-48.825N 080-21-04.881W				SG on pile.	Private aid.
44715	- Daybeacon 2	27-33-49.625N 080-21-05.081W				TR on pile.	Private aid.
44720	- Daybeacon 3	27-33-49.725N 080-21-08.581W				SG on pile.	Private aid.
44725	- Daybeacon 4	27-33-50.425N 080-21-08.881W				TR on pile.	Private aid.
44730	- Daybeacon 5	27-33-49.425N 080-21-12.681W				SG on pile.	Private aid.
44735	- Daybeacon 6	27-33-50.325N 080-21-12.681W				TR on pile.	Private aid.
44740	- Daybeacon 7	27-33-49.325N 080-21-16.382W				SG on pile.	Private aid.
44745	- Daybeacon 8	27-33-50.125N 080-21-16.382W				TR on pile.	Private aid.
44750	- Daybeacon 9	27-33-49.125N 080-21-19.882W				SG on pile.	Private aid.
44755	- Daybeacon 10	27-33-50.025N 080-21-20.082W				TR on pile.	Private aid.
	Round Island						
44760	- Daybeacon 1	27-33-43.170N 080-20-45.315W				SG on pile.	Private aid.
44765	- Daybeacon 2	27-33-42.502N 080-20-45.199W				TR on pile.	Private aid.
44770	- Daybeacon 3	27-33-43.460N 080-20-21.375W				SG on pile.	Private aid.
44775	- Daybeacon 4	27-33-42.611N 080-20-16.264W				TR on pile.	Private aid.
44780	- Daybeacon 5	27-33-42.990N 080-20-13.635W				SG on pile.	Private aid.
44785	- Daybeacon 6	27-33-42.489N 080-20-09.799W				TR on pile.	Private aid.
44790	- Daybeacon 7	27-33-41.391N 080-20-04.792W				SG on pile.	Private aid.
44795	- Daybeacon 8	27-33-40.215N 080-19-56.146W				TR on pile.	Private aid.
44800	- Daybeacon 9	27-33-39.164N 080-19-55.088W				SG on pile.	Private aid.
44805	- Daybeacon 10	27-33-39.050N 080-19-52.159W				TR on pile.	Private aid.
44810	- Daybeacon 11	27-33-39.834N 080-19-50.314W				SG on pile.	Private aid.
	Indian River (South Section)						
44815	- Daybeacon 168	27-33-52.283N 080-20-59.291W				TR-TY on pile.	
44820	- Daybeacon 168A	27-33-28.483N 080-20-54.144W				TR-TY on pile.	
44825	- Daybeacon 169	27-33-02.828N 080-20-45.432W				SG-SY on pile.	
44830	- Daybeacon 170	27-32-58.559N 080-20-46.472W				TR-TY on pile.	
44835	- Daybeacon 170A	27-32-35.203N 080-20-40.606W				TR-TY on pile.	
44840	- Daybeacon 171	27-32-13.051N 080-20-32.257W				SG-SY on pile.	
	Linkport Channel						
44845	- Daybeacon 1	27-32-02.129N 080-20-32.181W				SG on pile.	Private aid.

(1) No.	(2) Name and Location	(3) Position	(4) Characteristic	(5) Height	(6) Range	(7) Structure	(8) Remarks
			INTRACOASTAL WATERWAY (Florida) - Seventh District				
	PALM SHORES TO WEST PALM BEACH (Chart 11472)						
	Eau Gallie - St. Lucie Inlet						
	Linkport Channel						
44848	- Daybeacon 2	27-32-05.000N 080-20-35.000W				TR on pile.	Private aid.
44850	- Daybeacon 3	27-32-02.629N 080-20-33.181W				SG on pile.	Private aid.
44855	- Daybeacon 4	27-32-04.129N 080-20-33.181W				TR on pile.	Private aid.
44860	- Daybeacon 5	27-32-03.129N 080-20-34.181W				SG on pile.	Private aid.
44865	- Daybeacon 6	27-32-04.129N 080-20-34.181W				TR on pile.	Private aid.
44870	- Daybeacon 7	27-32-03.129N 080-20-35.181W				SG on pile.	Private aid.
44875	- Daybeacon 8	27-32-04.129N 080-20-35.181W				TR on pile.	Private aid.
	Indian River (South Section)						
44880	- LIGHT 172	27-32-05.583N 080-20-32.532W	Fl R 4s	16	5	TR-TY on pile.	
44885	- Daybeacon 172A	27-31-38.214N 080-20-24.752W				TR-TY on pile.	
44890	- Daybeacon 173	27-31-14.087N 080-20-16.700W				SG-SY on pile.	
44895	- Daybeacon 174	27-30-47.003N 080-20-11.614W				TR-TY on pile.	
	Queen Cove						
44900	Queens Cove Daybeacon 1	27-30-52.531N 080-20-08.481W				SG on pile.	Private aid.
44901	Queens Cove Daybeacon 1A	27-30-55.260N 080-19-59.520W				SG on pile.	Private aid.
44905	Queens Cove Daybeacon 2	27-30-51.931N 080-20-08.381W				TR on pile.	Private aid.
44906	Queens Cove Daybeacon 2A	27-30-54.660N 080-19-59.290W				TR on pile.	Private aid.
44910	Queens Cove Daybeacon 3	27-30-57.531N 080-19-50.280W				SG on pile.	Private aid.
44915	Queens Cove Daybeacon 4	27-30-56.931N 080-19-50.080W				TR on pile.	Private aid.
44920	Queens Cove Daybeacon 5	27-30-59.031N 080-19-44.980W				SG on pile.	Private aid.
44925	Queens Cove Daybeacon 6	27-30-58.431N 080-19-44.780W				TR on pile.	Private aid.
44930	Queens Cove Daybeacon 7	27-31-00.431N 080-19-39.680W				SG on pile.	Private aid.
44935	Queens Cove Daybeacon 8	27-30-59.131N 080-19-39.480W				TR on pile.	Private aid.
44940	Queens Cove Daybeacon 9	27-31-01.931N 080-19-33.980W				SG on pile.	Private aid.
44945	Queens Cove Daybeacon 10	27-31-01.431N 080-19-33.880W				TR on pile.	Private aid.
44950	Queens Cove Daybeacon 11	27-31-01.931N 080-19-30.580W				SG on pile.	Private aid.
44955	Queens Cove Daybeacon 12	27-31-01.331N 080-19-30.780W				TR on pile.	Private aid.
44960	Queens Cove Daybeacon 13	27-31-00.731N 080-19-28.279W				SG on pile.	Private aid.
44965	Queens Cove Daybeacon 14	27-31-00.231N 080-19-28.679W				TR on pile.	Private aid.
44970	Queens Cove Daybeacon 15	27-30-59.431N 080-19-25.979W				SG on pile.	Private aid.
44975	Queens Cove Daybeacon 16	27-30-59.231N 080-19-26.879W				TR on pile.	Private aid.
	Village Marina						
44980	- Daybeacon 1	27-30-36.632N 080-20-12.681W				SG on pile.	Private aid.

(1) No.	(2) Name and Location	(3) Position	(4) Characteristic	(5) Height	(6) Range	(7) Structure	(8) Remarks
	INTRACOASTAL WATERWAY (Florida) - Seventh District						
	PALM SHORES TO WEST PALM BEACH (Chart 11472)						
	Eau Gallie - St. Lucie Inlet						
	Village Marina						
44985	- Daybeacon 2	27-30-37.131N 080-20-18.181W				TR on pile.	Private aid.
44990	- Daybeacon 3	27-30-34.132N 080-20-21.181W				SG on pile.	Private aid.
44995	- Daybeacon 4	27-30-35.132N 080-20-25.181W				TR on pile.	Private aid.
45000	- Daybeacon 5	27-30-33.132N 080-20-27.681W				SG on pile.	Private aid.
45005	- Daybeacon 6	27-30-34.132N 080-20-31.181W				TR on pile.	Private aid.
	Indian River (South Section)						
45010	- LIGHT 175	27-30-19.991N 080-20-02.246W	Fl G 4s	16	5	SG-SY on pile.	
45015	- Daybeacon 176	27-30-19.518N 080-20-04.288W				TR-TY on pile.	
45020	- Daybeacon 178	27-29-53.375N 080-19-57.350W				TR-TY on pile.	
45025	- Daybeacon 179	27-29-23.403N 080-19-47.029W				SG-SY on pile.	
45030	- Daybeacon 180	27-29-06.082N 080-19-44.706W				TR-TY on pile.	
	Riverside Marina						
45035	- (Ft. Pierce) Daybeacon 1	27-28-49.635N 080-19-40.680W				SG and NL on pile; NL worded RIVERSIDE.	Private aid.
45040	- (Ft. Pierce) Daybeacon 2	27-28-50.593N 080-19-43.675W				TR on pile.	Private aid.
45045	- (Ft. Pierce) Daybeacon 3	27-28-48.135N 080-19-45.680W				SG on pile.	Private aid.
45050	- (Ft. Pierce) Daybeacon 4	27-28-49.635N 080-19-48.180W				TR on pile.	Private aid.
45055	- (Ft. Pierce) Daybeacon 5	27-28-46.635N 080-19-50.180W				SG on pile.	Private aid.
45060	- (Ft. Pierce) Daybeacon 6	27-28-47.135N 080-19-53.180W				TR on pile.	Private aid.
45065	- (Ft. Pierce) Daybeacon 7	27-28-44.635N 080-19-55.680W				SG on pile.	Private aid.
45070	- (Ft. Pierce) Daybeacon 8	27-28-46.135N 080-19-58.180W				TR on pile.	Private aid.
	Indian River (South Section)						
45075	- Daybeacon 181	27-28-37.398N 080-19-34.996W				SG-SY on pile.	
45080	- LIGHT 182	27-28-32.200N 080-19-35.797W	Fl R 4s	16	5	TR-TY on pile.	Higher intensity to the north.
45085	- Daybeacon 184	27-28-05.682N 080-19-23.113W				TR-TY on pile.	
	Taylor Creek Channel						
45090	- Daybeacon 1	27-28-02.161N 080-19-23.865W				SG on pile.	
45095	- Daybeacon 2	27-28-02.618N 080-19-27.818W				TR on pile.	
45100	- Daybeacon 3	27-28-00.790N 080-19-31.629W				SG on pile.	
45105	- Daybeacon 4	27-28-01.684N 080-19-32.128W				TR on pile.	
	Indian River (South Section)						
45110	- Daybeacon 186	27-27-53.418N 080-19-16.383W				TR-TY on pile.	
45115	- LIGHT 187	27-27-48.225N 080-19-11.357W	Fl G 4s	16	5	SG-SY on pile.	
45120 9970	FORT PIERCE INLET INNER HARBOR LIGHT 16	27-27-42.727N 080-19-05.843W	Q R	12	4	TR on pile.	

(1) No.	(2) Name and Location	(3) Position	(4) Characteristic	(5) Height	(6) Range	(7) Structure	(8) Remarks
	INTRACOASTAL WATERWAY (Florida) - Seventh District						
	PALM SHORES TO WEST PALM BEACH (Chart 11472)						
	Eau Gallie - St. Lucie Inlet						
	Indian River (South Section)						
45125 9975	FORT PIERCE INLET INNER HARBOR LIGHT 17	27-27-38.375N 080-19-04.886W	Q G	16	4	SG on pile.	
	Faber Cove						
45130	- Daybeacon 2	27-27-11.739N 080-18-46.679W				TR on pile.	Private aid.
45135	- Daybeacon 3	27-27-15.139N 080-18-47.279W				SG on pile.	Private aid.
45140	- Daybeacon 4	27-27-16.639N 080-18-35.578W				TR on pile.	Private aid.
45145	- Daybeacon 5	27-27-21.539N 080-18-30.778W				SG on pile.	Private aid.
45150	- Daybeacon 7	27-27-24.638N 080-18-25.878W				SG on pile.	Private aid.
45155	- Daybeacon 9	27-27-30.238N 080-18-10.978W				SG on pile.	Private aid.
45160	- Daybeacon 10	27-27-32.138N 080-18-07.878W				TR on pile.	Private aid.
45165	- Daybeacon 11	27-27-37.138N 080-18-08.178W				SG on pile.	Private aid.
45170	- Daybeacon 12	27-27-38.238N 080-18-05.478W				TR on pile.	Private aid.
45175	- Daybeacon 12A	27-27-41.138N 080-18-05.178W				TR on pile.	Private aid.
45180	- Daybeacon 13	27-27-42.538N 080-18-04.177W				SG on pile.	Private aid.
45185	- Daybeacon 14	27-27-41.038N 080-17-57.177W				TR on pile.	Private aid.
45190	- Daybeacon 15	27-27-43.638N 080-17-55.477W				SG on pile.	Private aid.
	Indian River (South Section)						
45195	- Daybeacon 188	27-27-07.517N 080-18-57.411W				TR-TY on pile.	
45255	- Daybeacon 189	27-26-39.924N 080-18-43.605W				SG-SY on pile.	
45260	- Daybeacon 190	27-26-16.034N 080-18-35.571W				TR-TY on pile.	
45265	- Daybeacon 191	27-25-54.440N 080-18-24.323W				SG-SY on pile.	
45270	- LIGHT 192	27-25-26.568N 080-18-14.260W	Fl R 4s	16	5	TR-TY on pile.	
45275	- Daybeacon 193	27-25-03.446N 080-18-02.562W				SG-SY on pile.	
45280	- Daybeacon 194	27-24-38.469N 080-17-53.456W				TR-TY on pile.	
45285	- Daybeacon 195	27-24-08.436N 080-17-39.156W				SG-SY on pile.	
45290	- Daybeacon 196	27-23-47.542N 080-17-32.667W				TR-TY on pile.	
45295	- LIGHT 197	27-23-24.199N 080-17-19.756W	Fl G 4s	14	5	SG-SY on pile.	
45300	- Daybeacon 198	27-22-58.025N 080-17-12.111W				TR-TY on pile.	
45305	- Daybeacon 199	27-22-33.576N 080-16-59.039W				SG-SY on pile.	
45310	- Daybeacon 200	27-22-07.036N 080-16-51.627W				TR-TY on pile.	
45315	- Daybeacon 201	27-21-44.078N 080-16-37.373W				SG-SY on pile.	
45320	- LIGHT 202	27-21-19.123N 080-16-29.106W	Fl R 4s	16	5	TR-TY on pile.	
45325	- Daybeacon 203	27-21-20.481N 080-16-26.603W				SG-SY on pile.	

(1) No.	(2) Name and Location	(3) Position	(4) Characteristic	(5) Height	(6) Range	(7) Structure	(8) Remarks
	INTRACOASTAL WATERWAY (Florida) - Seventh District						
	PALM SHORES TO WEST PALM BEACH (Chart 11472)						
	Eau Gallie - St. Lucie Inlet						
	St. Lucie Power Plant Channel						
45330	- Daybeacon 1	27-21-00.108N 080-16-00.375W				SG on pile.	Private aid.
45335	- Daybeacon 2	27-21-04.052N 080-16-07.275W				TR on pile.	Private aid.
45340	- Daybeacon 3	27-21-04.352N 080-15-53.574W				SG on pile.	Private aid.
45345	- Daybeacon 4	27-21-01.452N 080-15-40.174W				TR on pile.	Private aid.
45350	- Daybeacon 5	27-21-01.252N 080-15-27.574W				SG on pile.	Private aid.
45353	*St. Lucie Power Plant Lighted Buoy A*	27-21-56.810N 080-14-36.960W	Fl Y 4s			Yellow.	Private aid.
45353.1	*St. Lucie Power Plant Lighted Buoy B*	27-21-10.440N 080-14-12.530W	Fl Y 4s			Yellow.	Private aid.
45353.2	*St. Lucie Power Plant Lighted Buoy C*	27-20-21.220N 080-13-50.800W	Fl Y 4s			Yellow.	Private aid.
45353.3	*St. Lucie Power Plant Lighted Buoy D*	27-21-15.490N 080-14-06.950W	Fl Y 4s			Yellow.	Private aid.
45353.4	*St. Lucie Power Plant Lighted Buoy E*	27-21-14.530N 080-14-05.600W	Fl Y 4s			Yellow.	Private aid.
45353.5	*St. Lucie Power Plant Lighted Buoy F*	27-21-12.600N 080-14-01.840W	Fl Y 4s			Yellow.	Private aid.
45353.6	*St. Lucie Power Plant Lighted Buoy G*	27-20-53.760N 080-13-58.570W	Fl Y 4s			Yellow.	Private aid.
45353.7	*St. Lucie Power Plant Lighted Buoy H*	27-20-45.740N 080-13-42.670W	Fl Y 4s			Yellow.	Private aid.
	Indian River (South Section)						
45355	- Daybeacon 205	27-20-55.292N 080-16-13.415W				SG-SY on pile.	
45360	- Daybeacon 206	27-20-30.302N 080-16-04.223W				TR-TY on pile.	
45365	- Daybeacon 207	27-20-08.130N 080-15-47.601W				SG-SY on pile.	
45370	- Daybeacon 208	27-19-44.774N 080-15-37.841W				TR-TY on pile.	
45375	- LIGHT 209	27-19-17.457N 080-15-20.547W	Fl G 4s	14	5	SG-SY on pile.	
45380	- Daybeacon 210	27-18-52.521N 080-15-09.108W				TR-TY on pile.	
45385	- Daybeacon 211	27-18-28.156N 080-14-53.489W				SG-SY on pile.	
45390	- Daybeacon 212	27-18-00.480N 080-14-40.620W				TR-TY on pile.	
	Island Dunes Marina						
45395	- Daybeacon 2	27-17-49.160N 080-14-21.172W				TR on pile.	Private aid.
45400	- Daybeacon 3	27-18-05.159N 080-14-07.171W				SG on pile.	Private aid.
45405	- Daybeacon 4	27-18-19.159N 080-13-53.171W				TR on pile.	Private aid.
45410	- Daybeacon 5	27-18-25.159N 080-13-39.170W				SG on pile.	Private aid.
	Indian River (South Section)						
45415	- Daybeacon 213	27-17-38.082N 080-14-26.176W				SG-SY on pile.	
45420	- LIGHT 214	27-17-13.794N 080-14-15.966W	Fl R 4s	16	5	TR-TY on pile.	
	Nettles Island Channel						
45425	- Daybeacon 1	27-16-56.000N 080-14-01.000W				SG on pile.	Private aid.
45430	- Daybeacon 2	27-16-59.000N 080-13-51.000W				TR on pile.	Private aid.

(1) No.	(2) Name and Location	(3) Position	(4) Characteristic	(5) Height	(6) Range	(7) Structure	(8) Remarks
			INTRACOASTAL WATERWAY (Florida) - Seventh District				
	PALM SHORES TO WEST PALM BEACH (Chart 11472)						
	Eau Gallie - St. Lucie Inlet						
	Nettles Island Channel						
45435	- Daybeacon 3	27-17-04.200N 080-13-37.800W				SG on pile.	Private aid.
45440	- Daybeacon 4	27-17-02.500N 080-13-38.000W				TR on pile.	Private aid.
45445	- Daybeacon 6	27-16-54.000N 080-13-34.500W				TR on pile.	Private aid.
45450	- Daybeacon 8	27-17-00.000N 080-13-17.900W				TR on pile.	Private aid.
45455	- Daybeacon 10	27-17-03.000N 080-13-06.000W				TR on pile.	Private aid.
	Indian River (South Section)						
45460	- Daybeacon 215	27-16-50.840N 080-14-00.469W				SG-SY on pile.	
45465	- Daybeacon 216	27-16-25.493N 080-13-49.359W				TR-TY on pile.	
45470	- Daybeacon 217	27-16-02.154N 080-13-34.381W				SG-SY on pile.	
45475	- Daybeacon 219	27-15-38.741N 080-13-22.047W				SG-SY on pile.	
	Jensen Beach Channel						
45480	- Daybeacon 1	27-15-11.066N 080-13-32.170W				SG on pile.	Private aid.
45485	- Daybeacon 2	27-15-11.266N 080-13-32.170W				TR on pile.	Private aid.
45490	- Daybeacon 3	27-15-11.066N 080-13-35.170W				SG on pile.	Private aid.
45495	- Daybeacon 4	27-15-11.266N 080-13-35.170W				TR on pile.	Private aid.
45500	- Daybeacon 5	27-15-11.066N 080-13-39.170W				SG on pile.	Private aid.
45505	- Daybeacon 6	27-15-11.266N 080-13-39.170W				TR on pile.	Private aid.
	Indian River (South Section)						
45575	- Daybeacon 220	27-14-49.634N 080-12-57.629W				TR-TY on pile.	
45580	- Daybeacon 221	27-14-26.114N 080-12-40.331W				SG-SY on pile.	
	Rigels Cove Channel						
45585	- Daybeacon 1	27-15-12.166N 080-12-57.163W				SG on pile.	Private aid.
45590	- Daybeacon 2	27-15-08.166N 080-12-56.169W				TR on pile.	Private aid.
45595	- Daybeacon 3	27-15-14.166N 080-12-51.168W				SG on pile.	Private aid.
45600	- Daybeacon 4	27-15-11.166N 080-12-49.168W				TR on pile.	Private aid.
45605	- Daybeacon 5	27-15-15.166N 080-12-45.168W				SG on pile.	Private aid.
45610	- Daybeacon 6	27-15-13.166N 080-12-44.168W				TR on pile.	Private aid.
45615	- Daybeacon 7	27-15-17.166N 080-12-39.168W				SG on pile.	Private aid.
45620	- Daybeacon 8	27-15-14.166N 080-12-40.168W				TR on pile.	Private aid.
45625	- Daybeacon 9	27-15-14.166N 080-12-34.168W				SG on pile.	Private aid.
45630	- Daybeacon 10	27-15-12.166N 080-12-37.168W				TR on pile.	Private aid.
45631	- Daybeacon 12	27-15-08.166N 080-12-33.168W				TR on pile.	Private aid.
45632	- Daybeacon 14	27-15-09.166N 080-12-24.167W				TR on pile.	Private aid.

(1) No.	(2) Name and Location	(3) Position	(4) Characteristic	(5) Height	(6) Range	(7) Structure	(8) Remarks
	INTRACOASTAL WATERWAY (Florida) - Seventh District						
	PALM SHORES TO WEST PALM BEACH (Chart 11472)						
	Eau Gallie - St. Lucie Inlet						
	Rigels Cove Channel						
45632.1	- Daybeacon 16	27-15-09.800N 080-12-14.590W				TR on pile.	Private aid.
45632.2	- Daybeacon 18	27-15-07.950N 080-12-12.790W				TR on pile.	Private aid.
45632.3	- Daybeacon 19	27-15-08.950N 080-12-11.760W				SG on pile.	Private aid.
45632.4	- Daybeacon 20	27-15-00.830N 080-12-03.770W				TR on pile.	Private aid.
45632.5	- Daybeacon 21	27-14-54.920N 080-11-55.370W				SG on pile.	Private aid.
45632.6	- Daybeacon 23	27-14-51.850N 080-11-53.670W				SG on pile.	Private aid.
45632.7	- Daybeacon 24	27-14-52.160N 080-11-52.200W				TR on pile.	Private aid.
45632.8	- Daybeacon 25	27-14-53.190N 080-11-50.530W				SG on pile.	Private aid.
45632.9	- Daybeacon 26	27-14-52.730N 080-11-50.830W				TR on pile.	Private aid.
45633	Rigles Cove Channel Daybeacon 27	27-14-53.890N 080-11-49.250W				SG on pile.	Private aid.
45633.1	- Daybeacon 28	27-14-53.440N 080-11-49.150W				TR on pile.	Private aid.
	Indian River (South Section)						
45635	- Daybeacon 222	27-14-06.146N 080-12-32.125W				TR-TY on pile.	
	Anchors Aweigh Marina						
45645	Bailey Boat Channel Daybeacon 1	27-14-02.168N 080-12-33.667W				SG on pile.	Private aid.
45650	Bailey Boat Channel Daybeacon 2	27-14-03.968N 080-12-34.167W				TR on pile.	Private aid.
45655	Bailey Boat Channel Daybeacon 3	27-13-59.168N 080-12-42.268W				SG on pile.	Private aid.
45660	Bailey Boat Channel Daybeacon 4	27-14-00.668N 080-12-41.568W				TR on pile.	Private aid.
45665	Bailey Boat Channel Daybeacon 5	27-13-56.669N 080-12-48.668W				SG on pile.	Private aid.
45670	Bailey Boat Channel Daybeacon 6	27-13-57.868N 080-12-49.168W				TR on pile.	Private aid.
45675	Bailey Boat Channel Daybeacon 7	27-13-53.869N 080-12-54.168W				SG on pile.	Private aid.
45680	Bailey Boat Channel Daybeacon 8	27-13-55.169N 080-12-54.168W				TR on pile.	Private aid.
45685	Bailey Boat Channel Daybeacon 9	27-13-53.369N 080-13-00.068W				SG on pile.	Private aid.
45690	Bailey Boat Channel Daybeacon 10	27-13-55.169N 080-12-59.968W				TR on pile.	Private aid.
45695	Bailey Boat Channel Daybeacon 11	27-13-55.169N 080-12-59.968W				SG on pile.	Private aid.
45700	Bailey Boat Channel Daybeacon 12	27-13-55.169N 080-12-59.968W				TR on pile.	Private aid.
45705	Bailey Boat Channel Daybeacon 13	27-13-55.169N 080-12-59.968W				SG on pile.	Private aid.
	Indian River (South Section)						
45705.5	- LIGHT 223	27-13-49.135N 080-12-18.369W	Fl G 4s	16	5	SG-SY on pile.	
	Outrigger Harbour						
45710	- Daybeacon 1	27-13-31.200N 080-12-14.500W				SG on pile.	Private aid.
45715	- Daybeacon 2	27-13-33.000N 080-12-16.000W				TR on pile.	Private aid.
45720	- Daybeacon 3	27-13-27.000N 080-12-22.667W				SG on pile.	Private aid.

(1) No.	(2) Name and Location	(3) Position	(4) Characteristic	(5) Height	(6) Range	(7) Structure	(8) Remarks
	INTRACOASTAL WATERWAY (Florida) - Seventh District						
	PALM SHORES TO WEST PALM BEACH (Chart 11472)						
	Eau Gallie - St. Lucie Inlet						
	Outrigger Harbour						
45725	- Daybeacon 4	27-13-29.000N 080-12-23.167W				TR on pile.	Private aid.
45730	- Daybeacon 6	27-13-27.500N 080-12-29.167W				TR on pile.	Private aid.
	Outrigger Resort						
45735	- Daybeacon 1	27-13-28.500N 080-12-32.000W				SG on pile.	Private aid.
45740	- Daybeacon 2	27-13-29.000N 080-12-31.000W				TR on pile.	Private aid.
45745	- Daybeacon 3	27-13-29.800N 080-12-34.900W				SG on pile.	Private aid.
45750	- Daybeacon 4	27-13-30.100N 080-12-34.000W				TR on pile.	Private aid.
45755	- Daybeacon 5	27-13-30.000N 080-12-38.000W				SG on pile.	Private aid.
	Outrigger Harbour						
45760	- Daybeacon 7	27-13-23.000N 080-12-30.667W				SG on pile.	Private aid.
45765	- Daybeacon 8	27-13-26.170N 080-12-32.000W				TR on pile.	Private aid.
45770	- Daybeacon 9	27-13-22.000N 080-12-34.167W				SG on pile.	Private aid.
45775	- Daybeacon 10	27-13-24.850N 080-12-35.167W				TR on pile.	Private aid.
45777	- Daybeacon 11	27-13-20.000N 080-12-38.000W				SG on pile.	Private aid.
45779	- Daybeacon 12	27-13-40.000N 080-12-38.000W				TR on pile.	Private aid.
	Indian River (South Section)						
45780	- Daybeacon 224	27-13-27.506N 080-12-08.447W				TR-TY on pile.	
45785	- Daybeacon 225	27-13-07.771N 080-11-54.492W				SG-SY on pile.	
	Anglers Cove						
45790	- Daybeacon 1	27-13-26.170N 080-11-12.164W				SG on pile.	Private aid.
45795	- Daybeacon 2	27-10-00.058N 080-10-54.825W				TR on pile.	Private aid.
45800	- Daybeacon 3	27-13-29.170N 080-11-07.164W				SG on pile.	Private aid.
45805	- Daybeacon 4	27-13-21.170N 080-11-09.164W				TR on pile.	Private aid.
45810	- Daybeacon 6	27-13-21.170N 080-11-04.164W				TR on pile.	Private aid.
	Indian River (South Section)						
45815	- Daybeacon 226	27-12-46.200N 080-11-44.385W				TR-TY on pile.	
	Indian River Plantation Marina Channel						
45820	Ind River Plantation Marina Channel Daybeacon 1	27-12-21.772N 080-11-19.864W				SG on pile.	Private aid.
45825	Ind River Plantation Marina Channel Daybeacon 2	27-12-18.872N 080-11-17.964W				TR on pile.	Private aid.
45830	Ind River Plantation Marina Channel Daybeacon 3	27-12-29.372N 080-11-08.464W				SG on pile.	Private aid.
45835	Ind River Plantation Marina Channel Daybeacon 4	27-12-27.072N 080-11-06.964W				TR on pile.	Private aid.
	Indian River (South Section)						
45840	- Daybeacon 228	27-12-04.576N 080-11-18.934W				TR-TY on pile.	
45845	- LIGHT 229	27-11-58.991N 080-11-13.992W	Fl G 4s	12	5	SG-SY on pile.	
45850	Indian River South Section Daybeacon 230	27-11-54.569N 080-11-14.874W				TR-TY on pile.	

(1) No.	(2) Name and Location	(3) Position	(4) Characteristic	(5) Height	(6) Range	(7) Structure	(8) Remarks
	INTRACOASTAL WATERWAY (Florida) - Seventh District						
	PALM SHORES TO WEST PALM BEACH (Chart 11472)						
	Eau Gallie - St. Lucie Inlet						
	Indian River (South Section)						
45855	- LIGHT 231	27-11-27.292N 080-11-05.340W	Fl G 4s	12	5	SG-SY on pile.	
45860	- Daybeacon 232	27-11-26.322N 080-11-07.464W				TR-TY on pile.	
45863	Breakwater Danger Daybeacon A	27-11-26.890N 080-11-14.170W				NW on pile worded DANGER.	Private aid.
45863.1	Breakwater Danger Daybeacon B	27-11-26.520N 080-11-17.460W				NW on pile worded DANGER.	Private aid.
45865	- LIGHT 233	27-11-00.541N 080-11-02.223W	Fl G 4s	12	5	SG-SY on pile.	
45870	- Daybeacon 234	27-11-00.547N 080-11-04.621W				TR-TY on pile.	
45875	- Daybeacon 235	27-10-41.906N 080-11-02.163W				SG-SY on pile.	
45880	- LIGHT 236	27-10-37.060N 080-11-06.295W	Q R	16	4	TR-TY on pile.	
	Sewalls Point						
45885	- Daybeacon 1	27-10-31.176N 080-11-07.163W				SG on pile.	Private aid.
45890	- Daybeacon 2	27-10-33.676N 080-11-07.363W				TR on pile.	Private aid.
45895	- Daybeacon 3	27-10-31.076N 080-11-12.663W				SG on pile.	Private aid.
45900	- Daybeacon 4	27-10-33.676N 080-11-12.663W				TR on pile.	Private aid.
	Indian River (South Section)						
45905	- Daybeacon 237	27-10-30.783N 080-10-59.918W				SG-SY on pile.	
45910	- Daybeacon 238	27-10-19.432N 080-10-58.502W				TR-TY on pile.	
45915	- Daybeacon 239	27-10-15.876N 080-10-50.033W				SG-SY on pile.	
45915.5	- LIGHT 240	27-10-03.740N 080-10-50.689W	Fl R 6s	16	5	TR-TY on pile.	
	St. Lucie Inlet - Jupiter Inlet						
	Great Pocket						
45925	- Daybeacon 2	27-09-44.033N 080-10-40.859W				TR-TY on pile.	
45930	- LIGHT 3	27-09-44.970N 080-10-39.090W	Fl G 4s	12	5	SG-SY on pile.	
45935	- Daybeacon 3A	27-09-35.476N 080-10-33.016W				SG-SY on pile.	
45940	- LIGHT 4	27-09-34.791N 080-10-35.230W	Fl R 2.5s	13	5	TR-TY on pile.	
45945	- Daybeacon 5	27-09-26.871N 080-10-24.980W				SG-SY on pile.	
45950	- LIGHT 6	27-09-22.888N 080-10-23.541W	Fl R 4s	16	5	TR-TY on pile.	
45955	- Daybeacon 7	27-09-21.383N 080-10-18.161W				SG-SY on pile.	
45960	- Daybeacon 8	27-09-15.193N 080-10-12.373W				TR-TY on pile.	
45965	- LIGHT 9	27-09-14.025N 080-10-06.931W	Fl G 4s	16	5	SG-SY on pile.	
45970	- Daybeacon 10	27-09-09.922N 080-10-06.211W				TR-TY on pile.	
	Miles Grant						
45975	- Daybeacon 1	27-09-12.179N 080-10-13.961W				SG on pile.	Private aid.
45980	- Daybeacon 2	27-09-12.379N 080-10-15.261W				TR on pile.	Private aid.
45985	- Daybeacon 3	27-09-10.979N 080-10-13.961W				SG on pile.	Private aid.

(1) No.	(2) Name and Location	(3) Position	(4) Characteristic	(5) Height	(6) Range	(7) Structure	(8) Remarks
	INTRACOASTAL WATERWAY (Florida) - Seventh District						
	PALM SHORES TO WEST PALM BEACH (Chart 11472)						
	St. Lucie Inlet - Jupiter Inlet						
	Miles Grant						
45990	- Daybeacon 4	27-09-10.779N 080-10-15.161W				TR on pile.	Private aid.
45995	- Daybeacon 6	27-09-09.180N 080-10-14.961W				TR on pile.	Private aid.
46000	- Daybeacon 7	27-09-07.980N 080-10-14.161W				SG on pile.	Private aid.
	St. Lucie Inlet - Jupiter Inlet						
46005	St Lucie Inlet State Park Channel Daybeacon 1	27-08-58.856N 080-09-52.803W				SG on pile.	Private aid.
46010	St Lucie Inlet State Park Channel Daybeacon 2	27-08-59.568N 080-09-52.804W				TR on pile.	Private aid.
	Great Pocket						
46015	- LIGHT 11	27-08-49.177N 080-09-50.266W	Fl G 4s	16	5	SG-SY on pile.	
46020	- Daybeacon 12	27-08-49.186N 080-09-52.694W				TR-TY on pile.	
46025	- Daybeacon 13	27-08-31.060N 080-09-42.881W				SG-SY on pile.	
46030	- LIGHT 14	27-08-28.419N 080-09-44.180W	Fl R 4s	12	5	TR-TY on pile.	
	Peck Lake						
46035	NORTH JUPITER NARROWS LIGHT 15	27-07-41.606N 080-09-03.174W	Fl G 4s	16	5	SG-SY on pile.	
46040	- Daybeacon 16	27-07-40.592N 080-09-04.920W				TR-TY on pile.	
46045	- Daybeacon 18	27-07-17.013N 080-08-54.027W				TR-TY on pile.	
46050	- LIGHT 19	27-06-51.987N 080-08-40.154W	Fl G 4s	12	5	SG-SY on pile.	
46055	- Daybeacon 20	27-06-50.013N 080-08-41.343W				TR-TY on pile.	
46060	Loblolly Bay Marina Daybeacon 1	27-06-43.185N 080-08-37.957W				SG on pile	Private aid.
46065	Loblolly Bay Marina Daybeacon 2	27-06-44.185N 080-08-38.157W				TR on pile.	Private aid.
46070	- Daybeacon 21	27-06-31.355N 080-08-29.751W				SG-SY on pile.	
	South Jupiter Narrows						
46075	- LIGHT 23	27-05-59.632N 080-08-13.608W	Fl G 4s	12	5	SG-SY on pile.	
46080	- Daybeacon 24	27-05-40.823N 080-08-13.407W				TR-TY on pile.	
46085	- Daybeacon 25	27-05-30.468N 080-08-10.993W				SG-SY on pile.	
46087	- Daybeacon 25A	27-05-23.742N 080-08-07.751W				SG-SY on pile.	
46090	- Daybeacon 27	27-05-07.844N 080-07-50.867W				SG-SY on pile.	
46095	- Daybeacon 28	27-04-59.883N 080-07-49.275W				TR-TY on pile.	
46100	- Daybeacon 30	27-04-27.980N 080-07-37.993W				TR-TY on pile.	
	Hobe Sound						
46105	- Daybeacon 31	27-03-18.983N 080-07-09.147W				SG-SY on pile.	
46110	- LIGHT 32	27-03-14.031N 080-07-09.849W	Fl R 4s	16	5	TR-TY on pile.	
46115	- Daybeacon 33	27-03-12.830N 080-07-06.474W				SG-SY on pile.	
46120	- Daybeacon 34	27-03-00.000N 080-06-59.802W				TR-TY on pile.	
46125	- Daybeacon 35	27-02-39.072N 080-06-44.152W				SG-SY on pile.	

(1) No.	(2) Name and Location	(3) Position	(4) Characteristic	(5) Height	(6) Range	(7) Structure	(8) Remarks
	INTRACOASTAL WATERWAY (Florida) - Seventh District						
	PALM SHORES TO WEST PALM BEACH (Chart 11472)						
	St. Lucie Inlet - Jupiter Inlet						
	Hobe Sound						
46130	- Daybeacon 36	27-02-17.686N 080-06-31.932W				TR-TY on pile.	
46135	- LIGHT 37	27-02-14.745N 080-06-27.601W	Fl G 4s	12	5	SG-SY on pile.	
46140	- Daybeacon 38	27-02-10.178N 080-06-28.235W				TR-TY on pile.	
46145	- Daybeacon 40	27-01-43.952N 080-06-17.634W				TR-TY on pile.	
46150	- Daybeacon 41	27-01-21.215N 080-06-05.115W				SG-SY on pile.	
46155	- Daybeacon 42	27-00-54.077N 080-05-55.675W				TR-TY on pile.	
46160	- LIGHT 43	27-00-28.812N 080-05-42.618W	Fl G 4s	16	5	SG-SY on pile.	
46165	- Daybeacon 44	27-00-27.656N 080-05-43.890W				TR-TY on pile.	
46170	- Daybeacon 46	27-00-03.672N 080-05-36.532W				TR-TY on pile.	
	Jupiter Sound						
46175	- LIGHT 47	26-59-42.798N 080-05-28.924W	Fl G 4s	16	5	SG-SY on pile.	
46180	- Daybeacon 48	26-59-42.287N 080-05-30.884W				TR-TY on pile.	
46185	- Daybeacon 49	26-59-17.297N 080-05-25.803W				SG-SY on pile.	
46190	- LIGHT 50	26-59-11.977N 080-05-27.761W	Fl R 4s	16	5	TR-TY on dolphin.	
46195	- Daybeacon 52	26-58-42.197N 080-05-09.489W				TR-TY on pile.	
46200	- LIGHT 53	26-58-43.019N 080-05-07.560W	Fl G 4s	16	5	SG-SY on pile.	
46205	- Daybeacon 54	26-58-33.512N 080-05-06.635W				TR-TY on pile.	
46210	- Daybeacon 56	26-58-13.349N 080-04-59.640W				TR-TY on pile.	
46215	- Daybeacon 57	26-57-53.322N 080-04-51.858W				SG-SY on pile.	
46220	- Daybeacon 58	26-57-29.852N 080-04-46.374W				TR-TY on pile.	
46225	- LIGHT 59	26-57-26.701N 080-04-43.289W	Fl G 4s	16	5	SG-SY on pile.	
46230	- Daybeacon 60	26-57-23.054N 080-04-45.144W				TR-TY on pile.	
	Jupiter Inlet						
46235	- LIGHT 1	26-56-45.480N 080-04-47.564W	Fl G 4s	16	5	SG-SY on pile.	
46240	- Buoy 2	26-56-50.333N 080-04-50.171W				Red nun with yellow triangle.	
46245	- Buoy 3	26-56-49.207N 080-04-57.150W				Green can with yellow square.	
46250	- LIGHT 4	26-56-52.297N 080-05-18.580W	Fl R 4s	16	5	TR-TY on pile.	
	Loxahatchee River						
46255	- Daybeacon 1	26-56-52.248N 080-05-29.908W				SG on pile.	Private aid.
46260	- Daybeacon 2	26-56-53.534N 080-05-29.090W				TR on pile.	Private aid.
46262	- Daybeacon 3	26-56-53.340N 080-05-35.600W				SG on pile.	Private aid.
46265	- LIGHT 4	26-56-55.095N 080-05-34.708W	Fl R 6s			TR on pile.	Private aid.
46270	- Daybeacon 5	26-56-55.269N 080-05-43.644W				SG on pile.	Private aid.

(1) No.	(2) Name and Location	(3) Position	(4) Characteristic	(5) Height	(6) Range	(7) Structure	(8) Remarks
	INTRACOASTAL WATERWAY (Florida) - Seventh District						
	PALM SHORES TO WEST PALM BEACH (Chart 11472)						
	St. Lucie Inlet - Jupiter Inlet						
	Loxahatchee River						
46275	- Daybeacon 6	26-56-57.584N 080-05-43.207W				TR on pile.	Private aid.
46280	- Daybeacon 7	26-56-56.937N 080-05-50.502W				SG on pile.	Private aid.
46285	- JUNCTION LIGHT A	26-57-00.381N 080-05-53.890W	Fl (2+1)R 6s			JR on pile.	Private aid.
46290	- Daybeacon 9	26-56-57.675N 080-05-53.662W				SG on pile.	Private aid.
46295	- Daybeacon 10	26-56-59.866N 080-05-55.744W				TR on pile.	Private aid.
46300	- LIGHT 11	26-57-00.097N 080-06-13.537W	Fl G 6s			SG on pile.	Private aid.
46305	- LIGHT 12	26-57-01.920N 080-06-21.840W	Fl R 6s	6		TR on pile.	Private aid.
46311	- Shoal Daybeacon A	26-57-03.000N 080-06-26.000W				NW on pile worded DANGER SHOAL.	Private aid.
46312	- Daybeacon 13	26-57-03.009N 080-06-28.815W				SG on pile.	Private aid.
46315	- LIGHT 14	26-57-04.080N 080-06-28.920W	Fl R 6s			TR on pile.	Private aid.
46320	- Daybeacon 15	26-57-09.285N 080-06-39.800W				SG on pile.	Private aid.
46325	- LIGHT 16	26-57-28.241N 080-07-12.873W	Fl R 6s			TR on pile.	Private aid.
46326	- Buoy 17	26-57-49.470N 080-07-19.520W					Private aid.
46327	- Buoy 18	26-58-02.660N 080-07-12.970W					Private aid.
46328	- Buoy 19	26-58-07.530N 080-07-24.080W					Private aid.
46328.1	- Buoy 20	26-58-42.520N 080-08-06.720W					Private aid.
46328.2	- Buoy 21	26-58-53.040N 080-08-20.190W					Private aid.
46328.3	- Buoy 23	26-58-59.310N 080-08-22.120W					Private aid.
46328.4	- Buoy 25	26-59-07.040N 080-08-29.130W					Private aid.
	Loxahatchee River North Fork						
46330	- Daybeacon 2	26-57-00.990N 080-05-53.490W				TR on pile.	Private aid.
46335	- Daybeacon 3	26-57-03.755N 080-05-55.731W				SG on pile.	Private aid.
46337	- Daybeacon 4	26-57-04.269N 080-05-54.551W				TR on pile.	Private aid.
46340	- Daybeacon 5	26-57-09.410N 080-05-57.357W				SG on pile.	Private aid.
46342	- Daybeacon 6	26-57-09.542N 080-05-56.445W				TR on pile.	Private aid.
46350	- Daybeacon 8	26-57-13.804N 080-06-00.290W				TR on pile.	Private aid.
46351	- Buoy 9	26-57-24.170N 080-06-14.130W					Private aid.
46352	- Buoy 11	26-57-42.940N 080-06-09.000W					Private aid.
46352.1	- Buoy 12	26-57-57.440N 080-06-18.610W					Private aid.
46352.2	- Buoy 13	26-58-05.980N 080-06-26.580W					Private aid.
46352.3	- Buoy 14	26-58-19.630N 080-06-40.140W					Private aid.
46352.5	- Buoy 16	26-58-30.620N 080-06-47.970W					Private aid.

(1) No.	(2) Name and Location	(3) Position	(4) Characteristic	(5) Height	(6) Range	(7) Structure	(8) Remarks
			INTRACOASTAL WATERWAY (Florida) - Seventh District				
	PALM SHORES TO WEST PALM BEACH (Chart 11472)						
	St. Lucie Inlet - Jupiter Inlet						
	Loxahatchee River Southwest Fork						
46355	- Daybeacon 1	26-56-56.930N 080-06-33.255W				SG on pile.	Private aid.
46358	- Daybeacon 2	26-56-56.432N 080-06-34.807W				TR on pile.	Private aid.
46360	- Daybeacon 3	26-56-48.025N 080-06-38.085W				SG on pile.	Private aid.
46365	- LIGHT 4	26-56-48.582N 080-06-38.846W	Fl R 6s			TR on pile.	Private aid.
46370	- Daybeacon 6	26-56-46.178N 080-06-43.771W				TR on pile.	Private aid.
	Loxahatchee River South Channel						
46373	- Daybeacon 1	26-56-52.680N 080-05-40.860W				SG on pile.	Private aid.
46373.1	- Daybeacon 2	26-56-53.100N 080-05-41.160W				TR on pile.	Private aid.
46373.2	- Daybeacon 3	26-56-50.100N 080-05-45.120W				SG on pile.	Private aid.
46373.3	- Daybeacon 4	26-56-50.520N 080-05-45.360W				TR on pile.	Private aid.
46373.4	- Daybeacon 6	26-56-48.180N 080-05-50.640W				TR on pile.	Private aid.
46373.5	- Daybeacon 7	26-56-45.600N 080-05-57.060W				SG on pile.	Private aid.
46373.6	- Daybeacon 8	26-56-46.080N 080-05-57.120W				TR on pile.	Private aid.
46373.7	- Daybeacon 9	26-56-46.440N 080-06-03.480W				SG on pile.	Private aid.
46373.8	- Daybeacon 10	26-56-46.920N 080-06-03.480W				TR on pile.	Private aid.
46373.9	- Daybeacon 11	26-56-46.440N 080-06-09.240W				SG on pile.	Private aid.
46374	- Daybeacon 12	26-56-46.920N 080-06-09.300W				TR on pile.	Private aid.
46374.1	- Daybeacon 13	26-56-43.920N 080-06-15.240W				SG on pile.	Private aid.
46374.2	- Daybeacon 14	26-56-45.960N 080-06-15.840W				TR on pile.	Private aid.
46374.3	- Daybeacon 16	26-56-48.240N 080-06-21.480W				TR on pile.	Private aid.
46374.4	- Daybeacon 17	26-56-46.740N 080-06-25.140W				SG on pile.	Private aid.
46374.5	- Daybeacon 18	26-56-51.300N 080-06-27.720W				TR on pile.	Private aid.
	Lake Worth Creek						
46375	- Daybeacon 7	26-56-47.792N 080-05-18.922W				SG-SY on pile.	
46380	- LIGHT 8	26-56-42.321N 080-05-24.147W	Fl R 4s	16	5	TR-TY on pile.	
46385	- Daybeacon 10	26-56-30.629N 080-05-15.134W				TR-TY on pile.	
46390	- LIGHT 11	26-56-27.617N 080-05-10.738W	Fl G 4s	16	5	SG-SY on pile.	
46395	- Daybeacon 14	26-55-50.302N 080-04-58.816W				TR-TY on pile.	
46400	- Daybeacon 15	26-55-23.670N 080-04-43.315W				SG-SY on pile.	
46405	- Daybeacon 17	26-55-13.048N 080-04-43.032W				SG-SY on pile.	
46410	- Daybeacon 18	26-55-00.347N 080-04-47.134W				TR-TY on pile.	
46415	- Daybeacon 19	26-54-45.293N 080-04-46.426W				SG-SY on pile.	
46420	- Daybeacon 21	26-54-11.570N 080-04-32.830W				SG-SY on pile.	

(1) No.	(2) Name and Location	(3) Position	(4) Characteristic	(5) Height	(6) Range	(7) Structure	(8) Remarks
	INTRACOASTAL WATERWAY (Florida) - Seventh District						
	PALM SHORES TO WEST PALM BEACH (Chart 11472)						
	St. Lucie Inlet - Jupiter Inlet						
	Lake Worth Creek						
46425	- Daybeacon 23	26-53-58.822N 080-04-29.079W				SG-SY on pile.	
46430	- LIGHT 25	26-53-47.943N 080-04-28.926W	Q G	16	5	SG-SY on pile.	
	Cypress Island Marina						
46431	- Daybeacon 1	26-53-25.220N 080-04-24.040W				SG on pile.	Private aid.
46432	- Daybeacon 2	26-53-25.656N 080-04-24.517W				TR on pile.	Private aid.
	St. Lucie Inlet - Jupiter Inlet						
	Lake Worth North						
46435	- LIGHT 27	26-49-36.566N 080-03-14.996W	Fl G 4s	12	5	SG-SY on pile.	
	Old Port Cove						
46440	- Daybeacon 1	26-49-35.525N 080-03-14.504W				SG on pile.	Private aid.
46445	- Daybeacon 2	26-49-33.679N 080-03-13.364W				TR on pile.	Private aid.
46450	- Daybeacon 3	26-49-37.854N 080-03-13.562W				SG on pile.	Private aid.
46455	- Daybeacon 4	26-49-36.273N 080-03-11.127W				TR on pile.	Private aid.
46460	- Daybeacon 5	26-49-42.380N 080-03-11.467W				SG on pile.	Private aid.
46465	- Daybeacon 6	26-49-42.920N 080-03-09.447W				TR on pile.	Private aid.
46470	- Daybeacon 7	26-49-53.020N 080-03-08.447W				SG on pile.	Private aid.
46475	- Daybeacon 8	26-49-53.420N 080-03-06.347W				TR on pile.	Private aid.
46480	- Daybeacon 9	26-50-07.219N 080-03-13.548W				SG on pile.	Private aid.
46485	- Daybeacon 10	26-50-07.919N 080-03-13.948W				TR on pile.	Private aid.
	Lake Worth North						
46490	- Daybeacon 28	26-49-29.349N 080-03-15.851W				TR-TY on pile.	
46495	- Daybeacon 29	26-49-22.607N 080-03-09.405W				SG-SY on pile.	
46500	- Daybeacon 30	26-48-51.474N 080-03-02.912W				TR-TY on pile.	
46505	- LIGHT 30A	26-48-15.997N 080-02-52.056W	Fl R 2.5s	16	5	TR-TY on pile.	
46510	- Daybeacon 31	26-48-15.881N 080-02-50.306W				SG-SY on pile.	
46515	- Daybeacon 32	26-47-57.598N 080-02-50.069W				TR-TY on pile.	
46520	- Daybeacon 33	26-47-56.490N 080-02-47.757W				SG-SY on pile.	
46525	- LIGHT 34	26-47-35.054N 080-02-47.877W	Fl R 2.5s	16	5	TR-TY on dolphin.	
46526	- Daybeacon 35	26-47-34.805N 080-02-45.506W				SG-SY on pile.	
46527	Lake Park Channel Shoal Daybeacon	26-47-32.494N 080-02-48.427W				NW on pile worded DANGER SHOAL.	
	Lake Park Marina						
46530	- Daybeacon 1	26-47-34.051N 080-02-51.269W				SG on pile.	
46535	- LIGHT 3	26-47-34.898N 080-02-59.545W	Fl G 2.5s	16	5	SG on dolphin.	
46540	- Daybeacon 4	26-47-35.829N 080-02-59.896W				TR on pile.	

(1) No.	(2) Name and Location	(3) Position	(4) Characteristic	(5) Height	(6) Range	(7) Structure	(8) Remarks
	INTRACOASTAL WATERWAY (Florida) - Seventh District						
	PALM SHORES TO WEST PALM BEACH (Chart 11472)						
	St. Lucie Inlet - Jupiter Inlet						
	Lake Park Marina						
46545	- Daybeacon 6	26-47-33.651N 080-02-59.911W				TR on pile.	
46550	- Daybeacon 7	26-47-29.655N 080-02-59.808W				SG on pile.	
46555	- Daybeacon 8	26-47-29.817N 080-03-00.162W				TR on pile.	
46560	- Daybeacon 9	26-47-25.647N 080-02-59.844W				SG on pile.	
46565	- Daybeacon 10	26-47-25.617N 080-03-00.288W				TR on pile.	
46570	- Daybeacon 11	26-47-21.453N 080-03-00.162W				SG on pile.	
46575	- LIGHT 12	26-47-22.371N 080-03-00.666W	Fl R 2.5s	16	5	TR on pile.	
46580	- Daybeacon 13	26-47-20.919N 080-03-01.644W				SG on pile.	
46585	- Daybeacon 14	26-47-21.357N 080-03-01.752W				TR on pile.	
46590	- NORTH BREAKWATER LIGHT	26-47-33.800N 080-03-03.200W	F G	6		On breakwater.	Private aid.
46595	- SOUTH BREAKWATER LIGHT	26-47-35.000N 080-03-08.800W	F R	6		On breakwater.	Private aid.
	Lake Worth North						
46600	- LIGHT 36	26-47-12.750N 080-02-45.900W	Fl R 4s	16	5	TR-TY on pile.	
46605	- Daybeacon 37	26-47-09.631N 080-02-42.990W				SG-SY on pile.	
46610	- LIGHT 39	26-46-47.860N 080-02-42.593W	Fl G 4s	12	5	SG-SY on pile.	
	New Port Cove Marine Center						
46615	New Port Cove Marine Ctr Daybeacon 1	26-46-46.022N 080-02-45.477W				SG on pile.	Private aid.
46620	New Port Cove Marine Ctr Daybeacon 2	26-46-46.825N 080-02-45.647W				TR on pile.	Private aid.
46625	New Port Cove Marine Ctr Daybeacon 3	26-46-46.625N 080-02-50.147W				SG on pile.	Private aid.
46630	New Port Cove Marine Ctr Daybeacon 4	26-46-47.525N 080-02-49.647W				TR on pile.	Private aid.
46635	New Port Cove Marine Ctr Daybeacon 5	26-46-46.725N 080-02-52.947W				SG on pile.	Private aid.
46640	New Port Cove Marine Ctr Daybeacon 6	26-46-47.625N 080-02-52.847W				TR on pile.	Private aid.
46645	New Port Cove Marine Ctr Daybeacon 7	26-46-46.625N 080-02-55.647W				SG on pile.	Private aid.
46650	New Port Cove Marine Ctr Daybeacon 8	26-46-47.725N 080-02-55.647W				TR on pile.	Private aid.
	Lake Worth North						
46655	- Daybeacon 40	26-46-43.591N 080-02-46.571W				TR-TY on pile.	
	Old Slip Marina						
46670	- Daybeacon 2	26-46-33.125N 080-02-57.147W				TR on pile.	Private aid.
46675	- Daybeacon 3	26-46-32.525N 080-02-57.247W				SG on pile.	Private aid.
46680	- Daybeacon 4	26-46-33.425N 080-02-59.347W				TR on pile.	Private aid.
46685	- Daybeacon 5	26-46-32.725N 080-02-59.347W				SG on pile.	Private aid.
46690	- Daybeacon 7	26-46-32.825N 080-03-03.348W				SG on pile.	Private aid.
46695	- Daybeacon 8	26-46-34.025N 080-03-03.448W				TR on pile.	Private aid.

(1) No.	(2) Name and Location	(3) Position	(4) Characteristic	(5) Height	(6) Range	(7) Structure	(8) Remarks
	INTRACOASTAL WATERWAY (Florida) - Seventh District						
	PALM SHORES TO WEST PALM BEACH (Chart 11472)						
	St. Lucie Inlet - Jupiter Inlet						
	Lake Worth North						
46700	- Daybeacon 41	26-46-29.019N 080-02-55.716W				SG-SY on pile.	
46705	- LIGHT 42	26-46-24.353N 080-03-00.909W	Fl R 4s	16	5	TR-TY on pile.	
46710	- Daybeacon 43	26-46-19.681N 080-02-58.384W				SG-SY on pile.	
	Lake Worth Inlet - Hillsboro Inlet						
	Lake Worth South						
46715 10260	- LIGHT 1	26-45-55.196N 080-02-57.091W	Q G	12	4	SG-SY on pile.	
46720	- Daybeacon 2	26-45-54.324N 080-02-58.637W				TR-TY on pile.	
46725	- Daybeacon 2A	26-45-43.744N 080-02-57.706W				TR-TY on pile.	
46730	- Daybeacon 3	26-45-34.884N 080-02-54.801W				SG-SY on pile.	
46735	- Daybeacon 3A	26-45-19.115N 080-02-53.635W				SG-SY on pile.	
46740	- Daybeacon 4	26-45-16.598N 080-02-54.978W				TR-TY on pile.	
46745	- Daybeacon 4A	26-45-02.306N 080-02-54.558W				TR-TY on pile.	
	Rybovich Spencer Center Channel						
46780	Rybovich Spencer Ctr Channel Daybeacon 1	26-44-57.800N 080-02-55.000W				SG on pile.	Private aid.
46785	Rybovich Spencer Ctr Channel Daybeacon 2	26-44-58.800N 080-02-55.200W				TR on pile.	Private aid.
46790	Rybovich Spencer Ctr Channel Daybeacon 3	26-44-58.500N 080-02-57.800W				SG on pile.	Private aid.
46795	Rybovich Spencer Ctr Channel Daybeacon 4	26-44-58.500N 080-02-58.000W				TR on pile.	Private aid.
	Rybovich Spencer South Channel						
46800	- Daybeacon 1	26-44-53.200N 080-02-54.000W				SG on pile.	Private aid.
46805	- Daybeacon 2	26-44-54.300N 080-02-54.500W				TR on pile.	Private aid.
46810	- Daybeacon 3	26-44-53.500N 080-02-57.800W				SG on pile.	Private aid.
46815	- Daybeacon 4	26-44-55.000N 080-02-58.000W				TR on pile.	Private aid.
	Lake Worth South						
46820	- LIGHT 5	26-44-36.460N 080-02-50.587W	Fl G 4s	16	5	SG-SY on pile.	
46825	- Daybeacon 6	26-44-35.834N 080-02-52.776W				TR-TY on pile.	
46830	- Daybeacon 7	26-44-12.156N 080-02-49.783W				SG-SY on pile.	
46835	- Daybeacon 8	26-43-49.459N 080-02-50.807W				TR-TY on pile.	
46840	- LIGHT 9	26-43-25.419N 080-02-47.674W	Fl G 4s	16	5	SG-SY on pile.	
46845	- Daybeacon 10	26-43-25.882N 080-02-49.561W				TR-TY on pile.	
46875	- LIGHT 12	26-42-54.514N 080-02-50.564W	Fl R 4s	12	5	TR-TY on pile.	
46880	- Daybeacon 14	26-42-33.734N 080-02-47.609W				TR-TY on pile.	
	South Cove						
46881	- Danger Daybeacon A	26-42-32.400N 080-02-50.400W				NW on pile worded Rocks	Private aid.
46881.1	- Danger Daybeacon B	26-42-24.000N 080-02-51.600W				NW on pile worded Rocks	Private aid.

(1) No.	(2) Name and Location	(3) Position	(4) Characteristic	(5) Height	(6) Range	(7) Structure	(8) Remarks
	INTRACOASTAL WATERWAY (Florida) - Seventh District						
	PALM SHORES TO WEST PALM BEACH (Chart 11472)						
	Rybovich Spencer South Channel						
	Lake Worth South						
46885	- Daybeacon 16	26-41-42.874N 080-02-49.364W				TR-TY on pile.	
46890	- LIGHT 17	26-41-23.006N 080-02-47.468W	Fl G 4s	12	5	SG-SY on pile.	
46895	- Daybeacon 18	26-41-23.262N 080-02-49.919W				TR-TY on pile.	
46900	- Daybeacon 20	26-40-51.169N 080-02-49.451W				TR-TY on pile.	
	WEST PALM BEACH TO MIAMI (Chart 11467)						
	Lake Worth Inlet - Hillsboro Inlet						
	Lake Worth South						
46905	- Daybeacon 22	26-40-03.498N 080-02-47.169W				TR-TY on pile.	
46910	- Daybeacon 23	26-39-38.826N 080-02-40.209W				SG-SY on pile.	
46915	- Daybeacon 24	26-39-16.176N 080-02-40.443W				TR-TY on pile.	
46920	- Daybeacon 25	26-38-58.529N 080-02-35.325W				SG-SY on pile.	
46925	- Daybeacon 26	26-38-41.316N 080-02-35.277W				TR-TY on pile.	
46930	- LIGHT 27	26-38-41.552N 080-02-33.504W	Fl G 4s	12	5	SG-SY on pile.	
46935	- Daybeacon 27A	26-38-16.502N 080-02-33.951W				SG-SY on pile.	
46940	- Daybeacon 28	26-38-17.130N 080-02-35.604W				TR-TY on pile.	
46945	- LIGHT 29	26-37-49.281N 080-02-35.190W	Fl G 4s	16	5	SG-SY on pile.	
46950	- Daybeacon 30	26-37-49.242N 080-02-36.981W				TR-TY on pile.	
46955	- Daybeacon 32	26-37-28.925N 080-02-37.009W				TR-TY on pile.	
46960	- Daybeacon 33	26-37-24.285N 080-02-35.700W				SG-SY on pile.	
46965	- Daybeacon 34	26-36-28.996N 080-02-39.880W				TR-TY on pile.	
46970	- LIGHT 35	26-35-59.952N 080-02-39.681W	Fl G 4s	16	5	SG-SY on pile.	
46975	- Daybeacon 36	26-35-49.344N 080-02-41.713W				TR-TY on pile.	
46980	- Daybeacon 38	26-35-32.608N 080-02-43.848W				TR-TY on pile.	
46985	- Daybeacon 40	26-34-36.061N 080-02-47.626W				TR-TY on pile.	
46990	- LIGHT 41	26-34-07.065N 080-02-48.421W	Fl G 4s	12	5	SG-SY on pile.	
46995	- Daybeacon 42	26-34-05.647N 080-02-50.817W				TR-TY on pile.	
47000	- Daybeacon 43	26-33-41.594N 080-02-51.277W				SG-SY on pile.	
47005	- LIGHT 44	26-33-15.445N 080-02-55.971W	Fl R 4s	16	5	TR-TY on pile.	
	Manalapan Channel						
47007	- Buoy 1	26-33-17.100N 080-02-40.740W				Green can.	Private aid.
47007.5	- Daybeacon 2	26-34-17.400N 080-02-29.400W				TR on pile.	Private aid.
47008	- Buoy 2	26-33-16.680N 080-02-40.800W				Red nun.	Private aid.
47008.5	- Daybeacon 3	26-34-18.000N 080-02-30.000W				SG on pile.	Private aid.

(1) No.	(2) Name and Location	(3) Position	(4) Characteristic	(5) Height	(6) Range	(7) Structure	(8) Remarks
	INTRACOASTAL WATERWAY (Florida) - Seventh District						
	WEST PALM BEACH TO MIAMI (Chart 11467)						
	Lake Worth Inlet - Hillsboro Inlet						
	Lake Worth South						
47010	- Daybeacon 45	26-33-15.169N 080-02-54.405W				SG-SY on pile.	
	PALM SHORES TO WEST PALM BEACH (Chart 11472)						
	Lake Worth Inlet - Hillsboro Inlet						
	Lake Worth South						
47015	- Buoy 46	26-32-52.748N 080-02-57.386W				Red nun with yellow triangle.	
	WEST PALM BEACH TO MIAMI (Chart 11467)						
	Lake Worth Inlet - Hillsboro Inlet						
	Boat Club Park Channel						
47019	- Buoy 1	26-32-46.700N 080-03-00.010W				Green can.	Private aid.
47020	- Buoy 1A	26-32-47.160N 080-03-02.400W				Green can.	Private aid.
47024	- Buoy 2	26-32-47.620N 080-03-00.010W				Red nun.	Private aid.
47025	- Buoy 2A	26-32-47.330N 080-03-02.900W				Red nun.	Private aid.
47030	- Buoy 3	26-32-47.160N 080-03-05.100W				Green can.	Private aid.
47035	- Buoy 4	26-32-47.620N 080-03-07.300W				Red nun.	Private aid.
	Ocean Inlet Park						
47040	- Daybeacon 1	26-32-42.862N 080-02-55.268W				SG on pile.	Private aid.
47045	- Daybeacon 2	26-32-41.675N 080-02-52.200W				TR on pile.	Private aid.
47050	- Daybeacon 3	26-32-42.499N 080-02-53.105W				SG on pile.	Private aid.
47055	- Daybeacon 4	26-32-41.758N 080-02-53.258W				TR on pile.	Private aid.
47060	- Daybeacon 5	26-32-42.136N 080-02-50.946W				SG on pile.	Private aid.
47065	- Daybeacon 6	26-32-41.392N 080-02-51.097W				TR on pile.	Private aid.
47070	- Daybeacon 7	26-32-41.607N 080-02-49.253W				SG on pile.	Private aid.
47075	- Daybeacon 8	26-32-41.500N 080-02-46.833W				TR on pile.	Private aid.
	Lake Worth South						
47080	- Daybeacon 48	26-32-22.812N 080-03-01.481W				TR-TY on pile.	
47085	- LIGHT 49	26-32-22.486N 080-02-59.071W	Fl G 4s	16	5	SG-SY on pile.	
47090	- Daybeacon 51	26-32-13.972N 080-03-03.922W				SG-SY on pile.	
47095	- LIGHT 52	26-32-10.201N 080-03-09.414W	Fl R 4s	16	5	TR-TY on pile.	
47100	Delray Beach Shoal Daybeacon	26-29-01.900N 080-03-39.100W				NW on pile worded DANGER SHOAL.	
47105	Delray Beach Daybeacon 52A	26-29-02.645N 080-03-38.419W				TR-TY on pile.	
47110	Delray Beach Daybeacon 53	26-27-16.305N 080-03-52.711W				SG-SY on pile.	
	Lake Worth Inlet - Hillsboro Inlet						
47113	Delray Beach Shoal Buoy	26-25-53.385N 080-03-53.570W				White.	
	Lake Wyman						
47115	- Daybeacon 54	26-23-04.834N 080-04-16.252W					
47120	- LIGHT 56	26-22-27.584N 080-04-25.429W	Fl R 4s	16	5	TR-TY on pile.	

(1) No.	(2) Name and Location	(3) Position	(4) Characteristic	(5) Height	(6) Range	(7) Structure	(8) Remarks
	INTRACOASTAL WATERWAY (Florida) - Seventh District						
	WEST PALM BEACH TO MIAMI (Chart 11467)						
	Lake Worth Inlet - Hillsboro Inlet						
	Lake Wyman						
47125	- Daybeacon 57	26-22-22.490N 080-04-21.291W				SG-SY on pile.	
47130	- Daybeacon 59	26-22-08.496N 080-04-19.524W				SG-SY on pile.	
47135	- Daybeacon 60	26-21-54.368N 080-04-18.335W				TR-TY on pile.	
47140	- LIGHT 61	26-21-49.880N 080-04-15.866W	Fl G 4s	16	5	SG-SY on pile.	
47145	- Daybeacon 63	26-21-39.518N 080-04-24.823W				SG-SY on pile.	
	Lake Boca Raton						
47150	- Daybeacon 64	26-20-47.638N 080-04-32.376W				TR-TY on pile.	
47151	Hillsboro Mile Daybeacon 1	26-17-28.220N 080-04-48.300W				SG on pile.	Private aid.
47152	Hillsboro Mile Daybeacon 3	26-17-27.580N 080-04-48.330W				SG on pile.	Private aid.
47153	Hillsboro Mile Daybeacon 7	26-17-26.770N 080-04-48.330W				SG on pile.	Private aid.
47155	- LIGHT 65	26-20-48.614N 080-04-30.617W	Fl G 4s	16	5	SG-SY on pile.	
47160	- Daybeacon 66 Marks boulders.	26-20-29.947N 080-04-36.224W				TR-TY on pile.	
47165	- LIGHT 67	26-20-28.844N 080-04-34.956W	Fl G 4s	16	5	SG-SY on pile.	
	Hillsboro Inlet - Biscayne Creek						
	Hillsboro River						
47175	MORAN DOCK NORTH LIGHT	26-17-12.291N 080-04-48.212W	F W	10		On dolphin.	Private aid.
47180	MORAN DOCK CENTER LIGHT	26-17-11.288N 080-04-48.154W	F W	10		On dolphin.	Private aid.
47185	MORAN DOCK SOUTH LIGHT	26-17-10.288N 080-04-48.154W	F W	10		On dolphin.	Private aid.
47190	- LIGHT 68	26-17-20.380N 080-04-50.565W	Fl R 2.5s	15	5	TR-TY on pile.	
47195	- Daybeacon 68A	26-16-32.924N 080-04-51.828W				TR-TY on pile.	
47200	- Daybeacon 68B Marks rock.	26-16-06.532N 080-04-52.091W				TR-TY on pile.	
47205	- LIGHT 69	26-16-00.035N 080-04-52.144W	Fl G 4s	16	5	SG-SY on pile.	
47210	- Daybeacon 70	26-15-54.391N 080-04-56.655W				TR-TY on pile.	
47215	- LIGHT 71	26-15-47.270N 080-04-57.908W	Fl G 4s	16	5	SG-SY on dolphin.	
47220	- Daybeacon 72	26-15-43.251N 080-05-05.697W				TR-TY on pile.	
47225	- LIGHT 73	26-15-38.994N 080-05-13.453W	Fl G 2.5s	12	5	SG-SY on pile.	
47230	Pompano Beach Daybeacon 74	26-13-35.352N 080-05-42.414W				TR-TY on pile.	
47235	POMPANO BEACH LIGHT 76	26-13-05.458N 080-05-49.081W	Fl R 4s	16	5	TR-TY on pile.	
	New River Sound						
47240	- LIGHT 3	26-07-46.223N 080-06-33.611W	Fl G 4s	16	5	SG-SY on pile.	
47250	- LIGHT 5	26-07-34.258N 080-06-24.707W	Fl G 4s	12	5	SG-SY on pile.	
47260	- LIGHT 8	26-07-20.456N 080-06-33.671W	Fl R 4s	16	5	TR-TY on pile.	
47265	- *Lighted Buoy 11*	26-07-01.080N 080-06-31.609W	Fl G 4s		4	Green.	
47270	- LIGHT 12	26-06-50.270N 080-06-34.001W	Fl R 4s	16	5	TR-TY on pile.	

(1) No.	(2) Name and Location	(3) Position	(4) Characteristic	(5) Height	(6) Range	(7) Structure	(8) Remarks
	INTRACOASTAL WATERWAY (Florida) - Seventh District						
	WEST PALM BEACH TO MIAMI (Chart 11467)						
	Hillsboro Inlet - Biscayne Creek						
	New River Sound						
47275	- LIGHT 13	26-06-39.780N 080-06-36.540W	Q G	16	4	SG-SY on pile.	
47280	- Daybeacon 14	26-06-42.058N 080-06-38.148W				TR-TY on pile.	
47285	- LIGHT 16	26-06-41.098N 080-06-49.580W	Fl R 4s	12	5	TR-TY on pile.	Obscured from 127° to 240°.
47290	- Junction Daybeacon A	26-06-41.505N 080-06-57.134W				JR-TY on pile.	
47293	- Shoal Daybeacon	26-06-42.280N 080-06-59.769W				NW on pile worded DANGER SHOAL	
	New River						
47295	- Daybeacon 1	26-06-44.243N 080-07-03.451W				SG on pile.	
47300	- Daybeacon 2	26-06-45.501N 080-07-02.891W				TR on pile.	
47305	- Daybeacon 3	26-06-45.855N 080-07-06.659W				SG on pile.	
47310	- Daybeacon 4	26-06-48.083N 080-07-06.968W				TR on pile.	
47315	- South Approach Daybeacon 2	26-06-45.129N 080-07-09.660W				TR on pile.	
47320	- Daybeacon 5	26-06-49.401N 080-07-11.764W				SG on pile.	
47325	- LIGHT 6	26-06-50.613N 080-07-11.202W	Fl R 4s	16	5	TR on pile.	Obscured from 165° to 259°.
47330	- Daybeacon 7	26-06-51.540N 080-07-17.130W				SG on pile.	
47335	- Daybeacon 8	26-06-54.591N 080-07-26.520W				TR on pile.	
47340	- LIGHT 9	26-06-55.221N 080-07-33.601W	Fl G 4s	16	5	SG on pile.	
47345	- Daybeacon 10	26-06-57.041N 080-07-34.561W				TR on pile.	
47350	- Daybeacon 11	26-06-59.302N 080-07-41.261W				SG on pile.	
47355	- Daybeacon 12	26-06-58.262N 080-07-46.455W				TR on pile.	
47357	- South Fork Daybeacon 1	26-04-59.512N 080-11-08.162W				SG on pile	Private aid.
47357.1	- South Fork Daybeacon 2	26-04-59.617N 080-11-08.846W				TR on pile	Private aid.
47357.2	- South Fork Daybeacon 4	26-04-58.642N 080-11-09.652W				TR on pile	Private aid.
47357.3	- South Fork Daybeacon 5	26-04-57.280N 080-11-09.495W				SG on pile	Private aid.
47357.4	- South Fork Daybeacon 6	26-04-56.970N 080-11-10.092W				TR on pile	Private aid.
47357.5	- South Fork Daybeacon 8	26-04-55.943N 080-11-09.763W				TR on pile	Private aid.
47357.6	- South Fork Daybeacon 9	26-04-53.024N 080-11-10.264W				SG on pile	Private aid.
47357.7	- South Fork Daybeacon 10	26-04-52.770N 080-11-10.923W				TR on pile	Private aid.
47357.8	- South Fork Daybeacon 11	26-04-51.302N 080-11-10.581W				SG on pile	Private aid.
47357.9	- South Fork Daybeacon 12	26-04-50.866N 080-11-11.041W				TR on pile	Private aid.
47358	- South Fork Daybeacon 13	26-04-50.183N 080-11-10.986W				SG on pile	Private aid.
47358.1	- South Fork Daybeacon 16	26-04-47.775N 080-11-15.219W				TR on pile	Private aid.
47358.2	- South Fork Daybeacon 15	26-04-47.351N 080-11-15.302W				SG on pile	Private aid.

(1) No.	(2) Name and Location	(3) Position	(4) Characteristic	(5) Height	(6) Range	(7) Structure	(8) Remarks
	INTRACOASTAL WATERWAY (Florida) - Seventh District						
	WEST PALM BEACH TO MIAMI (Chart 11467)						
	Hillsboro Inlet - Biscayne Creek						
	Stranahan River						
47360	- LIGHT 17	26-06-40.479N 080-06-59.872W	Fl G 2.5s	16	5	SG-SY on dolphin.	
47365	- LIGHT 18	26-06-42.107N 080-07-02.170W	Fl R 4s	16	5	TR-TY on pile.	
47370	- Daybeacon 19	26-06-38.941N 080-07-04.897W				SG-SY on pile.	
47375	- LIGHT 20	26-06-39.064N 080-07-10.206W	Fl R 4s	15	5	TR-TY on pile.	
47380	- Daybeacon 21	26-06-36.271N 080-07-08.810W				SG-SY on pile.	
47385	- Daybeacon 22	26-06-34.295N 080-07-13.791W				TR-TY on pile.	
47390	- Daybeacon 22A	26-06-31.131N 080-07-14.951W				TR-TY on pile.	
47395	- Daybeacon 23	26-06-32.955N 080-07-11.244W				SG-SY on pile.	
47400	- LIGHT 24	26-06-28.566N 080-07-15.309W	Fl R 4s	16	5	TR-TY on pile.	
47405	- Daybeacon 24A	26-06-24.989N 080-07-14.172W				TR-TY on pile.	
47410	- Daybeacon 25	26-06-26.142N 080-07-12.550W				SG-SY on pile.	
	Lauderdale Yacht Club						
47415	- Daybeacon 1	26-06-23.400N 080-07-16.200W				SG on pile.	Private aid.
47420	- Daybeacon 2	26-06-24.300N 080-07-16.000W				TR on pile.	Private aid.
47425	- Daybeacon 3	26-06-24.100N 080-07-18.000W				SG on pile.	Private aid.
47430	- Daybeacon 4	26-06-25.400N 080-07-18.100W				TR on pile.	Private aid.
47435	- Daybeacon 5	26-06-24.500N 080-07-19.100W				SG on pile.	Private aid.
47440	- Daybeacon 6	26-06-25.600N 080-07-19.100W				TR on pile.	Private aid.
47445	- Daybeacon 8	26-06-26.800N 080-07-21.000W				TR on pile.	Private aid.
	Stranahan River						
47450	- Daybeacon 26	26-06-21.719N 080-07-13.565W				TR-TY on pile.	
47455	- LIGHT 27	26-06-12.950N 080-07-08.824W	Fl G 4s	16	5	SG-SY on pile.	
47460	Pier 66 Marina Daybeacon 1	26-06-11.012N 080-07-04.960W				SG on pile.	Private aid.
47470	- LIGHT 29	26-05-47.835N 080-07-01.807W	Fl G 4s	16	5	SG-SY on pile.	
47475 10370	- *Lighted Buoy 30*	26-05-47.073N 080-07-03.220W	Fl R 4s		4	Red with yellow triangle.	
	Port Everglades						
47480 10360	- TURNING BASIN LIGHT 12	26-05-40.292N 080-06-57.234W	Q R	16	5	TR-SY on dolphin.	
47485 10355	- TURNING BASIN LIGHT 11	26-05-26.741N 080-06-49.582W	Fl G 2.5s	16	5	SG-SY on dolphin.	
47490 10365	- PIER 7 LIGHT	26-05-24.714N 080-06-57.960W	F W	15		On pier.	Private aid.
47495 10375	Coast Guard Station Daybeacon 1	26-05-23.277N 080-06-48.526W				SG on pile.	
47500 10380	COAST GUARD STATION BREAKWATER LIGHT PE	26-05-22.214N 080-06-48.059W	Fl W 2.5s	5	4	On breakwater.	
	Port Everglades Southport						
47515 10385	- TURN LIGHT	26-04-29.316N 080-06-55.160W	F R	16		On pile.	Private aid.

(1) No.	(2) Name and Location	(3) Position	(4) Characteristic	(5) Height	(6) Range	(7) Structure	(8) Remarks
	INTRACOASTAL WATERWAY (Florida) - Seventh District						
	WEST PALM BEACH TO MIAMI (Chart 11467)						
	Hillsboro Inlet - Biscayne Creek						
	Port Everglades Southport						
47520 10390	- DOLPHIN LIGHT A	26-04-29.316N 080-06-56.160W	Fl Y 4s	11		On dolphin.	Private aid.
47525 10395	- DOLPHIN LIGHT B	26-04-29.316N 080-06-58.160W	Fl Y 4s	12		On dolphin.	Private aid.
47530 10400	- DOLPHIN LIGHT C	26-04-29.316N 080-06-59.160W	Fl Y 4s	12		On dolphin.	Private aid.
47535 10405	- DOLPHIN LIGHT D	26-04-29.316N 080-07-01.160W	Fl Y 4s	12		On dolphin.	Private aid.
47540 10410	- DOLPHIN LIGHT E	26-04-29.316N 080-07-02.160W	Fl Y 4s	12		On dolphin.	Private aid.
47545 10415	- DOLPHIN LIGHT F	26-04-29.316N 080-07-03.160W	Fl Y 4s	12		On dolphin.	Private aid.
47560 10430	- ART LIGHT C	26-04-24.316N 080-07-05.160W	Fl Y 4s	25		On mast.	Private aid.
47565 10435	- PIER LIGHT	26-03-58.338N 080-06-55.017W	F R	33		On pier.	Private aid.
	Dania Sound						
47570 10440	- DANGER LIGHT	26-03-54.678N 080-06-49.924W	Fl W 2.5s	16	5	NW on pile worded DANGER ROCKS.	
47575	- LIGHT 35	26-03-53.350N 080-06-50.799W	Fl G 4s	16	5	SG-SY on pile.	
	Hollywood Beach						
47585	- LIGHT 36	26-02-41.691N 080-06-56.979W	Fl R 4s	12	3	TR-TY on pile.	
47590	- Daybeacon 38	26-02-24.801N 080-07-01.370W				TR-TY on pile.	
47595	- Daybeacon 39	26-02-22.288N 080-07-00.060W				SG-SY on pile.	
47600	- LIGHT 39A	26-02-14.394N 080-07-01.945W	Fl G 4s	16	5	SG-SY on pile.	
47605	- LIGHT 40	26-01-27.828N 080-07-02.718W	Fl R 4s	16	5	TR-TY on pile.	
47610	- Daybeacon 42	26-00-17.596N 080-07-08.698W				TR-TY on pile.	
	Harbour Island Marina						
47620	- LIGHT 1	26-00-13.500N 080-07-14.000W	Q G			SG on pile.	Private aid.
47625	- LIGHT 3	26-00-07.726N 080-07-16.450W	Fl G 2.5s			SG on pile.	Private aid.
47630	- LIGHT 5	26-00-05.526N 080-07-17.500W	Q G			SG on pile.	Private aid.
47635	GOLDEN GATES MARINA NORTH OBSTRUCTION LIGHT	25-57-23.000N 080-07-30.000W	Fl W 4s			NG on pile.	Private aid.
47640	GOLDEN GATES MARINA SOUTH OBSTRUCTION LIGHT	25-57-21.000N 080-07-31.000W	Fl W 4s			NG on pile.	Private aid.
	Williams Island						
47645	- Daybeacon 1	25-56-58.633N 080-07-40.862W				SG on pile.	Private aid.
47650	- Daybeacon 3	25-56-57.533N 080-07-45.262W				SG on pile.	Private aid.
47655	- Daybeacon 4	25-56-52.600N 080-07-52.502W				TR on pile.	Private aid.
47660	- Daybeacon 5	25-56-56.533N 080-07-52.562W				SG on pile.	Private aid.
47665	- Daybeacon 6	25-56-58.533N 080-07-52.762W				TR on pile.	Private aid.
47670	- Daybeacon 7	25-56-51.133N 080-08-00.262W				SG on pile.	Private aid.
47675	- Daybeacon 9					SG on pile.	Private aid.
47680	- Daybeacon 10					TR on pile.	Private aid.

(1) No.	(2) Name and Location	(3) Position	(4) Characteristic	(5) Height	(6) Range	(7) Structure	(8) Remarks
	INTRACOASTAL WATERWAY (Florida) - Seventh District						
	WEST PALM BEACH TO MIAMI (Chart 11467)						
	Hillsboro Inlet - Biscayne Creek						
	Williams Island						
47685	- LIGHT 1	25-56-44.833N 080-08-07.163W	Fl G 6s			SG on pile.	Private aid.
47690	- LIGHT 2	25-56-46.333N 080-08-07.163W	Fl R 4s			TR on pile.	Private aid.
	Dumfoundling Bay						
47695	- LIGHT 49	25-56-39.550N 080-07-39.535W	Fl G 4s	16	5	SG-SY on pile.	
47700	- Daybeacon 50	25-56-37.988N 080-07-43.099W				TR-TY on pile.	
47705	- Daybeacon 51	25-56-26.929N 080-07-48.765W				SG-SY on pile.	
47710	- LIGHT 52	25-56-25.107N 080-07-52.294W	Fl R 4s	16	5	TR-TY on pile.	
47715	Williams Island South Channel Daybeacon 2	25-56-23.695N 080-07-55.075W				TR on pile.	Private aid.
47720	- Daybeacon 53	25-56-23.239N 080-07-51.112W				SG-SY on pile.	
47725	- Daybeacon 54	25-56-19.832N 080-07-53.042W				TR-TY on pile.	
47735	- Daybeacon 55	25-56-17.330N 080-07-51.527W				SG-SY on pile.	
	Intracoastal Yacht Club Channel						
47737.1	- Daybeacon 7	25-55-58.000N 080-07-40.500W				SG on pile.	Private aid.
47737.2	- Daybeacon 8	25-55-57.000N 080-07-40.800W				TR on pile.	Private aid.
47737.3	- Daybeacon 9	25-55-58.000N 080-07-40.000W				SG on pile.	Private aid.
47737.4	- Daybeacon 10	25-55-56.600N 080-07-40.600W				TR on pile.	Private aid.
47737.5	- Daybeacon 11	25-55-58.000N 080-07-39.500W				SG on pile.	Private aid.
47737.6	- Daybeacon 12	25-55-56.300N 080-07-40.500W				TR on pile.	Private aid.
47737.7	- Daybeacon 13	25-55-58.000N 080-07-39.000W				SG on pile.	Private aid.
	Biscayne Creek						
47740	- Daybeacon 57	25-55-56.742N 080-07-48.543W				SG-SY on pile.	
47745	East Greynolds Park Artificial Reef Daybeacon A	25-55-45.836N 080-08-59.665W				NW on pile worded DANGER ARTIFICIAL REEF.	Private aid.
47750	East Greynolds Park Artificial Reef Daybeacon B	25-55-45.236N 080-09-00.665W				NW on pile worded DANGER ARTIFICIAL REEF.	Private aid.
47755	- Daybeacon 59	25-55-25.578N 080-07-46.255W				SG-SY on pile.	
47760	- LIGHT 60	25-55-20.418N 080-07-47.801W	Fl R 4s	16	5	TR-TY on pile.	
47765	- Daybeacon 61	25-55-16.219N 080-07-41.392W				SG-SY on pile.	
47770	- Daybeacon 62	25-55-11.207N 080-07-39.681W				TR-TY on pile.	
47775	- Daybeacon 63	25-55-12.011N 080-07-38.321W				SG-SY on pile.	
	Biscayne Bay						
47780	- Daybeacon 2	25-55-06.013N 080-07-36.795W				TR-TY on pile.	
47785	- LIGHT 3	25-55-04.041N 080-07-31.986W	Fl G 4s	16	5	SG-SY on pile.	
47790	Bakers Haulover Smallboat Channel Daybeacon 1	25-55-03.549N 080-07-30.017W				SG on pile.	Private aid.

(1) No.	(2) Name and Location	(3) Position	(4) Characteristic	(5) Height	(6) Range	(7) Structure	(8) Remarks
	INTRACOASTAL WATERWAY (Florida) - Seventh District						
	WEST PALM BEACH TO MIAMI (Chart 11467)						
	Biscayne Bay						
47795	Bakers Haulover Smallboat Channel Daybeacon 2	25-55-02.458N 080-07-30.085W				TR on pile.	Private aid.
47800	- Daybeacon 4	25-55-01.695N 080-07-35.352W				TR-TY on pile.	
47805	- Daybeacon 4A	25-54-33.046N 080-07-34.720W				TR-TY on pile.	
47810	- LIGHT 5	25-54-32.862N 080-07-31.801W	Fl G 4s	16	5	SG-SY on pile.	
47815	- Daybeacon 6	25-54-26.559N 080-07-38.430W				TR-TY on pile.	
47817	HAULOVER MARINA NORTH ENTRANCE LIGHT	25-54-21.063N 080-07-32.515W	Fl G 4s				Private aid.
47818	HAULOVER MARINA SOUTH ENTRANCE LIGHT	25-54-20.120N 080-07-32.581W	Fl R 4s				Private aid.
47820	- Daybeacon 6A	25-54-14.776N 080-07-47.494W				TR-TY on pile.	
47822	- Buoy 7	25-54-11.963N 080-07-47.682W				Green can with yellow square.	
47824	- Buoy 7A	25-54-08.889N 080-07-50.887W				Green can with yellow square.	
47825	- Shoal Daybeacon	25-54-08.019N 080-07-50.943W				NW on pile worded DANGER SHOAL.	
47828	- Buoy 7B	25-54-05.366N 080-07-53.582W				Green can with yellow Square.	
47830	- Daybeacon 8	25-54-00.650N 080-07-58.149W				TR-TY on pile.	
47835	- LIGHT 9	25-53-58.861N 080-07-57.527W	Fl G 2.5s	16	5	SG-SY on pile.	
47840	- Daybeacon 11	25-53-44.295N 080-08-08.502W				SG-SY on pile.	
47845	- Daybeacon 12	25-53-35.121N 080-08-18.012W				TR-TY on pile.	
	Keystone Point Channel						
47855	- Daybeacon 6	25-53-41.340N 080-08-32.164W				TR on pile.	Private aid.
47860	- Daybeacon 8	25-53-42.840N 080-08-34.164W				TR on pile.	Private aid.
47865	- Daybeacon 10	25-53-43.340N 080-08-38.164W				TR on pile.	Private aid.
47870	- Daybeacon 12	25-53-46.340N 080-08-44.164W				TR on pile.	Private aid.
47875	- Daybeacon 14	25-53-53.340N 080-08-38.664W				TR on pile.	Private aid.
47885	Biscayne Bay Daybeacon 13	25-53-24.899N 080-08-23.291W				SG-SY on pile.	
	Mariners Bay						
47890	- Daybeacon 1	25-53-12.000N 080-08-37.200W				SG on pile.	Private aid.
47895	- Daybeacon 3	25-53-14.800N 080-08-52.000W				SG on pile.	Private aid.
47900	- Daybeacon 5	25-53-15.800N 080-09-02.000W				SG on pile.	Private aid.
47905	North Bayshore Park Art Reef Daybeacon A	25-53-17.341N 080-09-02.665W				NW on pile worded DANGER ARTIFICIAL REEF.	Private aid.
47910	North Bayshore Park Art Reef Daybeacon B	25-53-18.341N 080-09-02.165W				NW on pile worded DANGER ARTIFICIAL REEF.	Private aid.
	Biscayne Bay						
47915	- Daybeacon 15	25-52-57.730N 080-08-43.768W				SG-SY on pile.	
47920	- Daybeacon 16	25-52-45.193N 080-08-56.786W				TR-TY on pile.	

(1) No.	(2) Name and Location	(3) Position	(4) Characteristic	(5) Height	(6) Range	(7) Structure	(8) Remarks
			INTRACOASTAL WATERWAY (Florida) - Seventh District				
	WEST PALM BEACH TO MIAMI (Chart 11467)						
	Biscayne Bay						
	Jockey Club Marina						
47923	- Daybeacon 2	25-52-47.400N 080-09-01.800W				TR on pile.	Private aid.
47924	- Daybeacon 3	25-52-43.200N 080-09-03.600W				SG on pile.	Private aid.
47925	- Daybeacon 4	25-52-47.962N 080-09-06.685W				TR on pile.	Private aid.
47930	- Daybeacon 5	25-52-46.622N 080-09-07.755W				SG on pile.	Private aid.
47935	- Daybeacon 6	25-52-48.492N 080-09-13.655W				TR on pile.	Private aid.
47940	- Daybeacon 7	25-52-47.212N 080-09-14.145W				SG on pile.	Private aid.
47945	- Daybeacon 8	25-52-49.162N 080-09-21.926W				TR on pile.	Private aid.
47950	- Daybeacon 9	25-52-47.962N 080-09-22.356W				SG on pile.	Private aid.
47953	- Daybeacon 10	25-52-50.400N 080-09-29.400W				TR on pile.	Private aid.
47954	- Daybeacon 11	25-52-48.600N 080-09-27.000W				SG on pile.	Private aid.
47955	- Daybeacon 13	25-52-45.832N 080-09-37.146W				SG on pile.	Private aid.
47960	- Daybeacon 15	25-52-44.582N 080-09-37.766W				SG on pile.	Private aid.
47965	- Daybeacon 17	25-52-42.182N 080-09-41.096W				SG on pile.	Private aid.
	Miami Beach Channel						
47970	- LIGHT 2	25-52-08.379N 080-08-40.956W	Fl R 4s	16	5	TR on pile.	
47975	Biscayne Point East Shoal Daybeacon	25-51-51.000N 080-08-46.000W				NW on pile worded DANGER SHOAL.	Private aid.
47980	Biscayne Point North Shoal Daybeacon	25-51-53.004N 080-08-47.605W				NW on pile worded DANGER SHOAL.	Private aid.
47985	Biscayne Point West Shoal Daybeacon	25-51-49.773N 080-08-52.000W				NW on pile worded DANGER SHOAL.	Private aid.
47990	- Daybeacon 3	25-51-52.047N 080-08-39.588W				SG on pile.	
47995	- Daybeacon 4	25-51-50.353N 080-08-42.171W				TR on pile.	
48000	- Daybeacon 5	25-51-43.771N 080-08-40.275W				SG on pile.	
48005	- Daybeacon 6	25-51-42.477N 080-08-42.684W				TR on pile.	
48010	- Daybeacon 8	25-51-16.098N 080-08-49.062W				TR on pile.	
48015	- LIGHT 11	25-50-48.225N 080-08-00.102W	Q G	16	4	SG on pile.	
48020	- Daybeacon 10	25-50-47.495N 080-08-11.196W				TR on pile.	
48025	- Daybeacon 12	25-50-40.221N 080-08-04.866W				TR on pile.	
48030	- Daybeacon 14	25-50-20.745N 080-08-11.274W				TR on pile.	
48035	- Daybeacon 16	25-49-56.582N 080-08-05.207W				TR on pile.	
48040	- Daybeacon 18	25-49-35.481N 080-08-15.072W				TR on pile.	
48045	- Daybeacon 20	25-49-09.919N 080-08-25.133W				TR on pile.	
48050	- Daybeacon 22	25-48-55.845N 080-08-30.744W				TR on pile.	
48055	- Daybeacon 24	25-48-47.727N 080-08-47.928W				TR on pile.	

(1) No.	(2) Name and Location	(3) Position	(4) Characteristic	(5) Height	(6) Range	(7) Structure	(8) Remarks
	INTRACOASTAL WATERWAY (Florida) - Seventh District						
	WEST PALM BEACH TO MIAMI (Chart 11467)						
	Biscayne Bay						
	Miami Beach Channel						
48060	- Daybeacon 25	25-48-43.814N 080-08-54.095W				SG on pile.	
48065	- Daybeacon 26	25-48-21.465N 080-08-56.256W				TR on pile.	
48070	- Daybeacon 28	25-48-09.687N 080-09-03.404W				TR on pile.	
48075	- Daybeacon 30	25-47-39.038N 080-08-53.435W				TR on pile. On same structure as Sunset Harbor Channel Junction Daybeacon S.	
	Sunset Harbour Channel						
48080	- ENTRANCE LIGHT	25-47-25.412N 080-10-51.003W	Fl W 4s			NL on pile worded SUNSET HARBOUR ENTRANCE.	Private aid.
48090	- Daybeacon 3	25-47-34.839N 080-10-26.509W				SG on pile.	Private aid.
48095	- Daybeacon 4	25-47-31.552N 080-10-26.878W				TR on pile.	Private aid.
48100	- Daybeacon 5	25-47-34.880N 080-10-16.118W				SG on pile.	Private aid.
48105	- Daybeacon 6	25-47-31.186N 080-10-05.873W				TR on pile.	Private aid.
48110	- LIGHT 8	25-47-45.644N 080-09-43.278W	Fl R 4s	10		TR on pile.	Private aid.
48115	- Daybeacon 9	25-47-50.119N 080-09-38.166W				SG on pile.	Private aid.
48125	- LIGHT 11	25-47-42.578N 080-09-18.144W	Fl G 4s	10		SG on pile.	Private aid.
48130	- Daybeacon 13	25-47-40.085N 080-09-09.855W				SG on pile.	Private aid.
48135	- Daybeacon 15	25-47-38.605N 080-09-02.285W				SG on pile.	Private aid.
48140	Sunset Harbor Channel Junction Daybeacon S	25-47-39.038N 080-08-53.435W				JG on pile. On same structure as Miami Beach Channel Daybeacon 30.	
48145	Flagler Monument Daybeacon 2	25-47-04.926N 080-09-01.536W				TR on pile.	
	Biscayne Bay						
48165	- Daybeacon 17	25-52-29.736N 080-09-06.151W				SG-SY on pile.	
48170	- LIGHT 18	25-52-15.641N 080-09-19.766W	Fl R 4s	16	5	TR-TY on dolphin.	
48175	- Daybeacon 19	25-52-00.775N 080-09-27.923W				SG-SY on pile.	
48180	- Daybeacon 20	25-51-48.124N 080-09-40.779W				TR-TY on pile.	
48185	- Daybeacon 21	25-51-31.867N 080-09-49.651W				SG-SY on pile.	
48190	- Daybeacon 22	25-51-21.515N 080-10-01.324W				TR-TY on pile.	
48195	- LIGHT 23	25-51-14.549N 080-10-02.701W	Fl G 4s	16	5	SG-SY on pile.	
48200	- Daybeacon 24	25-51-12.319N 080-10-07.816W				TR-TY on pile.	
48205	- Daybeacon 25	25-51-08.747N 080-10-09.621W				SG-SY on pile.	
48210	- LIGHT 26	25-51-04.060N 080-10-16.431W	Fl R 4s	16	5	TR-TY on dolphin.	
48215	PELICAN HARBOR LIGHT 2	25-51-00.180N 080-09-51.360W	Fl R 4s			TR on pile.	Private aid.

(1) No.	(2) Name and Location	(3) Position	(4) Characteristic	(5) Height	(6) Range	(7) Structure	(8) Remarks
	INTRACOASTAL WATERWAY (Florida) - Seventh District						
	WEST PALM BEACH TO MIAMI (Chart 11467)						
	Biscayne Bay						
	Mike Gordon Restaurant						
48220	- Daybeacon 1	25-50-58.846N 080-10-17.168W				SG on pile.	Private aid.
48225	- Daybeacon 2	25-50-59.246N 080-10-17.168W				TR on pile.	Private aid.
48230	- Daybeacon 3	25-50-58.846N 080-10-18.068W				SG on pile.	Private aid.
	Miami Shores Channel						
48235	- Daybeacon 2	25-51-40.345N 080-09-55.967W				TR on pile.	Private aid.
48240	- Daybeacon 4	25-51-47.644N 080-10-05.667W				TR on pile.	Private aid.
48245	- Daybeacon 6	25-51-53.344N 080-10-09.967W				TR on pile.	Private aid.
48250	- Daybeacon 8	25-51-58.244N 080-10-09.167W				TR on pile.	Private aid.
48255	- Daybeacon 10	25-52-02.544N 080-10-05.067W				TR on pile.	Private aid.
48260	- Daybeacon 12	25-52-07.844N 080-09-58.367W				TR on pile.	Private aid.
48265	Pelican Harbor Fish Haven Daybeacon A	25-50-48.847N 080-10-00.667W				NR on pile.	Private aid.
48270	Pelican Harbor Fish Haven Daybeacon B	25-50-48.847N 080-10-01.167W				NR on pile.	Private aid.
	Biscayne Bay						
48275	- Daybeacon 27	25-50-35.690N 080-10-16.037W				SG-SY on pile.	
48280	- Daybeacon 28	25-50-17.781N 080-10-20.239W				TR-TY on pile.	
48285	- Daybeacon 29	25-50-16.265N 080-10-18.235W				SG-SY on pile.	
	Palm Bay Club Channel						
48290	- Daybeacon 2	25-50-16.108N 080-10-21.758W				TR on pile.	Private aid.
48295	- Daybeacon 3	25-50-15.058N 080-10-26.888W				SG on pile.	Private aid.
48300	- Daybeacon 4	25-50-15.858N 080-10-31.288W				TR on pile.	Private aid.
48305	- Daybeacon 5	25-50-14.848N 080-10-33.829W				SG on pile.	Private aid.
48310	- Daybeacon 6	25-50-15.778N 080-10-36.679W				TR on pile.	Private aid.
48315	- Daybeacon 7	25-50-14.698N 080-10-40.469W				SG on pile.	Private aid.
48320	- Daybeacon 8	25-50-15.718N 080-10-40.649W				TR on pile.	Private aid.
	Biscayne Bay						
48325	- Daybeacon 31	25-49-56.166N 080-10-19.483W				SG-SY on pile.	
48330	- LIGHT 33	25-49-37.153N 080-10-21.077W	Fl G 4s		5	SG-SY on pile.	
48335	- Daybeacon 34	25-49-35.456N 080-10-23.495W				TR-TY on pile.	
48340	- Daybeacon 35	25-49-21.089N 080-10-24.985W				SG-SY on pile.	
48345	- Daybeacon 36	25-49-06.920N 080-10-30.249W				TR-TY on pile.	
48350	- Daybeacon 37	25-49-04.794N 080-10-28.187W				SG-SY on pile.	
48355	- Daybeacon 39	25-48-52.454N 080-10-30.816W				SG-SY on pile.	
48360	- Daybeacon 41	25-48-22.088N 080-10-38.861W				SG-SY on pile.	

(1) No.	(2) Name and Location	(3) Position	(4) Characteristic	(5) Height	(6) Range	(7) Structure	(8) Remarks
	INTRACOASTAL WATERWAY (Florida) - Seventh District						
	WEST PALM BEACH TO MIAMI (Chart 11467)						
	Biscayne Bay						
48365	- Daybeacon 43	25-48-06.181N 080-10-41.971W				SG-SY on pile.	
48370	- Daybeacon 44	25-47-52.294N 080-10-47.365W				TR-TY on pile.	
48375	- LIGHT 45	25-47-47.932N 080-10-45.953W	Fl G 4s	16	5	SG-SY on pile.	
48380	- Daybeacon 46	25-47-46.693N 080-10-49.012W				TR-TY on pile.	
48385	- Daybeacon 47	25-47-34.764N 080-10-51.098W				SG-SY on pile.	
48390	- LIGHT 48	25-47-34.692N 080-10-54.301W	Fl R 4s	16	5	TR-TY on pile.	
48395	- LIGHT 49	25-47-29.491N 080-10-51.247W	Fl G 2.5s	12	5	SG-SY on pile.	
	Sea Isle Marina						
48400	- Daybeacon 1	25-47-29.154N 080-10-55.100W				SG on pile.	Private aid.
48405	- Daybeacon 2	25-47-29.300N 080-10-56.800W				TR on pile.	Private aid.
48410	- Daybeacon 3	25-47-28.350N 080-10-56.800W				SG on pile.	Private aid.
48415	- Daybeacon 4	25-47-28.800N 080-10-59.000W				TR on pile.	Private aid.
48420	- Daybeacon 5	25-47-27.500N 080-10-59.000W				SG on pile.	Private aid.
48425	- Daybeacon 6	25-47-28.200N 080-11-00.800W				TR on pile.	Private aid.
48430	- Daybeacon 7	25-47-26.850N 080-11-00.800W				SG on pile.	Private aid.
48435	MARRIOTT MARINA CHANNEL NORTH OBSTRUCTION LIGHT	25-47-27.850N 080-11-02.200W	Q R			On post.	Private aid.
48440	MARRIOTT MARINA CHANNEL SOUTH OBSTRUCTION LIGHT	25-47-26.200N 080-11-02.200W	Q G			On post.	Private aid.
	Biscayne Bay						
48470 10775	- LIGHT 50	25-46-54.054N 080-10-52.573W	Fl R 2.5s	12	4 W 6	TR-TY on pile. NR "F"	White from 215° to 295°. Non-Lateral Red F Facing Main Ship Channel.
48475	- LIGHT 53	25-46-39.245N 080-10-57.510W	Fl G 4s	16	5	SG-SY on pile.	
48480	- Daybeacon 53A	25-46-32.327N 080-10-57.747W				SG-SY on pile.	
48485	- LIGHT 55	25-46-27.799N 080-10-59.097W	Fl G 6s	16	5	SG-SY on pile.	
48490	- Daybeacon 57	25-46-19.224N 080-10-55.463W				SG-SY on pile.	
48490.5	Biscayne Bay Shoal Daybeacon	25-46-15.978N 080-10-53.920W				NW on pile.	
48495	- LIGHT 59	25-46-13.344N 080-10-54.171W	Q G	16	4	SG-SY on pile.	
48500	Claughton Island North Obstruction Daybeacon	25-46-07.457N 080-10-58.070W				NW on pile worded DANGER RIP RAP.	Private aid.
48505	Claughton Island Middle Obstruction Daybeacon	25-46-03.157N 080-10-59.370W				NW on pile worded DANGER RIP RAP.	Private aid.
48510	Claughton Island South Obstruction Daybeacon	25-45-57.557N 080-11-01.070W				NW on pile worded DANGER RIP RAP.	Private aid.
48515	- Daybeacon 61	25-45-55.518N 080-10-57.759W				SG-SY on pile.	
48520	- LIGHT 63	25-45-41.642N 080-11-03.209W	Q G	16	4	SG-SY on dolphin.	

(1) No.	(2) Name and Location	(3) Position	(4) Characteristic	(5) Height	(6) Range	(7) Structure	(8) Remarks
	INTRACOASTAL WATERWAY (Florida) - Seventh District						
	WEST PALM BEACH TO MIAMI (Chart 11467)						
	Biscayne Bay						
48545	- LIGHT 64	25-45-37.328N 080-11-06.472W	Fl R 2.5s	16	5	TR-TY on pile.	Higher intensity beam oriented down channel.
	Villa Regina						
48550	- Daybeacon 1	25-45-16.225N 080-11-22.990W				SG on pile.	Private aid.
48555	- LIGHT 2	25-45-17.204N 080-11-22.827W	Fl R 2.5s			TR on pile.	Private aid.
48560	- Daybeacon 3	25-45-16.965N 080-11-28.398W				SG on pile.	Private aid.
48565	- Daybeacon 4	25-45-17.944N 080-11-28.234W				TR on pile.	Private aid.
48570	- Daybeacon 5	25-45-17.408N 080-11-31.642W				SG on pile.	Private aid.
48575	- Daybeacon 6	25-45-18.388N 080-11-31.479W				TR on pile.	Private aid.
	Biscayne Bay						
48580	- Daybeacon 65	25-45-24.998N 080-11-03.053W				SG-SY on pile.	
48585	- LIGHT 67	25-45-08.898N 080-11-02.257W	Fl G 4s	16	5	SG-SY on pile.	
48590	- LIGHT 69	25-44-31.298N 080-10-59.784W	Fl G 2.5s	16	5	SG-SY on pile.	
48600	MIAMI SEAQUARIUM INLET PIPE OBSTRUCTION LIGHT	25-43-51.362N 080-10-03.169W	Q R			NW on pile worded DANGER SUBMERGED PIPELINE.	Private aid.
48605	Miami Seaquarium Inlet Pipe Obstruction Daybeacon 15 yards from obstruction light.	25-43-51.362N 080-10-03.069W				NW on pile worded DANGER SUBMERGED PIPELINE.	Private aid.
	Deering Channel						
48610	- Daybeacon 1	25-44-01.321N 080-12-06.773W				SG on pile.	Private aid.
48615	- LIGHT 2	25-44-02.071N 080-12-05.913W	Fl R 2.5s	9		TR on pile.	Private aid.
48620	- Daybeacon 3	25-44-07.651N 080-12-11.903W				SG on pile.	Private aid.
48625	- Daybeacon 4	25-44-08.271N 080-12-10.673W				TR on pile.	Private aid.
48630	- Daybeacon 5	25-44-14.181N 080-12-17.273W				SG on pile.	Private aid.
48635	- Daybeacon 6					TR on pile.	Private aid.
48640	- Daybeacon 7	25-44-20.711N 080-12-22.693W				SG on pile.	Private aid.
48645	- Daybeacon 8	25-44-21.351N 080-12-21.683W				TR on pile.	Private aid.
48650	- Daybeacon 9	25-44-27.951N 080-12-28.564W				SG on pile.	Private aid.
48655	- Daybeacon 10	25-44-28.371N 080-12-27.384W				TR on pile.	Private aid.
	Grove Isle Channel						
48660	Grove Island Channel Daybeacon 1	25-44-33.616N 080-12-35.065W				SG on pile.	Private aid.
48665	Grove Island Channel Daybeacon 1A	25-44-34.660N 080-12-35.074W				SG on pile.	Private aid.
48670	Grove Island Channel Daybeacon 2	25-44-34.375N 080-12-35.594W				TR on pile.	Private aid.
48675	Grove Island Channel Daybeacon 3	25-44-26.206N 080-12-36.231W				SG on pile.	Private aid.
48680	Grove Island Channel Daybeacon 4	25-44-26.858N 080-12-37.252W				TR on pile.	Private aid.
48685	Grove Island Channel Daybeacon 5	25-44-19.255N 080-12-44.169W				SG on pile.	Private aid.

(1) No.	(2) Name and Location	(3) Position	(4) Characteristic	(5) Height	(6) Range	(7) Structure	(8) Remarks
	INTRACOASTAL WATERWAY (Florida) - Seventh District						
	WEST PALM BEACH TO MIAMI (Chart 11467)						
	Biscayne Bay						
	Grove Isle Channel						
48690	Grove Island Channel Daybeacon 6	25-44-20.247N 080-12-44.700W				TR on pile.	Private aid.
48695	Grove Island Channel Daybeacon 7	25-44-10.990N 080-12-51.446W				SG on pile.	Private aid.
48700	Grove Island Channel Daybeacon 8	25-44-11.792N 080-12-51.970W				TR on pile.	Private aid.
48705	GROVE ISLAND CHANNEL LIGHT 9	25-44-08.047N 080-12-56.119W	Fl G 2.5s			SG on pile.	Private aid.
48710	GROVE ISLAND CHANNEL LIGHT 10	25-44-09.612N 080-12-55.637W	Fl R 4s			TR on pile.	Private aid.
48715	Grove Island Channel Daybeacon 11	25-44-09.987N 080-12-58.107W				SG on pile.	Private aid.
48720	Grove Island Channel Daybeacon 12	25-44-10.855N 080-12-57.052W				TR on pile.	Private aid.
48725	Grove Island Channel Daybeacon 13	25-44-13.460N 080-13-00.998W				SG on pile.	Private aid.
48730	Grove Island Channel Daybeacon 14	25-44-13.895N 080-13-00.389W				TR on pile.	Private aid.
48735	Grove Island Channel Daybeacon 15	25-44-14.988N 080-13-03.220W				SG on pile.	Private aid.
48740	Grove Island Channel Daybeacon 16	25-44-15.931N 080-13-03.371W				TR on pile.	Private aid.
48745	GROVE ISLAND CHANNEL LIGHT 18	25-44-15.600N 080-13-08.400W	Q R			TR on pile.	Private aid.
	L`Hermitage						
48750	L'HERMITAGE LIGHT 1	25-43-58.032N 080-13-21.796W	Fl G 2.5s			SG on pile.	Private aid.
48755	L'HERMITAGE LIGHT 2	25-43-58.662N 080-13-20.966W	Fl R 4s			TR on pile.	Private aid.
48760	L'Hermitage Daybeacon 3	25-43-59.892N 080-13-23.596W				SG on pile.	Private aid.
48765	L'Hermitage Daybeacon 4	25-44-00.532N 080-13-22.776W				TR on pile.	Private aid.
48770	L'Hermitage Daybeacon 5	25-44-01.752N 080-13-25.406W				SG on pile.	Private aid.
48775	L'Hermitage Daybeacon 6	25-44-02.412N 080-13-24.586W				TR on pile.	Private aid.
	Crandon Park Marina Channel						
48780	- LIGHT 1	25-42-57.988N 080-10-36.728W	Q G			SG on pile.	Private aid.
48785	- LIGHT 2	25-42-46.764N 080-10-34.170W	Fl R 4s			TR on pile.	Private aid.
48790	- Daybeacon 3	25-42-59.164N 080-10-25.470W				SG on pile.	Private aid.
48795	- LIGHT 4	25-42-52.569N 080-10-20.238W	Fl R 4s			TR on pile.	Private aid.
48800	- Daybeacon 5	25-43-04.662N 080-10-14.837W				SG on pile.	Private aid.
48805	- Daybeacon 6	25-43-01.063N 080-10-11.069W				TR on pile.	Private aid.
48810	- Daybeacon 7	25-43-13.063N 080-10-05.769W				SG on pile.	Private aid.
48815	- Daybeacon 8	25-43-09.563N 080-10-01.869W				TR on pile.	Private aid.
48820	- Daybeacon 9	25-43-21.563N 080-09-56.669W				SG on pile.	Private aid.
48825	- Daybeacon 10	25-43-18.063N 080-09-52.668W				TR on pile.	Private aid.
48830	- Daybeacon 11	25-43-30.062N 080-09-47.468W				SG on pile.	Private aid.
48835	- Daybeacon 12	25-43-26.562N 080-09-43.568W				TR on pile.	Private aid.
48840	- Daybeacon 13	25-43-36.462N 080-09-32.868W				SG on pile.	Private aid.

(1) No.	(2) Name and Location	(3) Position	(4) Characteristic	(5) Height	(6) Range	(7) Structure	(8) Remarks
	INTRACOASTAL WATERWAY (Florida) - Seventh District						
	WEST PALM BEACH TO MIAMI (Chart 11467)						
	Biscayne Bay						
	Crandon Park Marina Channel						
48845	- LIGHT 14	25-43-34.486N 080-09-34.348W	Q R			TR on pile.	Private aid.
48850	- Daybeacon 15	25-43-33.803N 080-09-31.317W				SG on pile.	Private aid.
48855	- Daybeacon 16	25-43-32.803N 080-09-32.851W				TR on pile.	Private aid.
48860	- Daybeacon 17	25-43-31.541N 080-09-28.790W				SG on pile.	Private aid.
48865	Crandon Park Marina South Channel Daybeacon 2	25-43-20.563N 080-09-28.968W				TR on pile.	Private aid.
48870	Crandon Park Marina South Channel Daybeacon 4	25-43-15.363N 080-09-27.968W				TR on pile.	Private aid.
	Dinner Key Seaplane Channel						
48875	- APPROACH LIGHT 2	25-43-14.924N 080-12-29.751W	Q R	16	4	TR on pile.	
48880	- Daybeacon 1	25-43-08.820N 080-12-43.670W				SG on pile.	Private aid.
48885	- Daybeacon 2	25-43-14.470N 080-12-44.030W				TR on pile.	Private aid.
48890	- Daybeacon 3	25-43-15.960N 080-12-59.980W				SG on pile.	Private aid.
48895	- Daybeacon 4	25-43-20.640N 080-12-58.110W				TR on pile.	Private aid.
48900	- Daybeacon 5	25-43-22.153N 080-13-14.326W				SG on pile.	Private aid.
48905	- Daybeacon 6	25-43-25.493N 080-13-12.086W				TR on pile.	Private aid.
48905.1	- Daybeacon 7	25-43-29.453N 080-13-26.336W				SG on pile.	Private aid.
48905.2	- Daybeacon 8	25-43-32.753N 080-13-23.766W				TR on pile.	Private aid.
48905.3	- Daybeacon 9	25-43-36.862N 080-13-38.526W				SG on pile.	Private aid.
48905.4	- Daybeacon 10	25-43-40.462N 080-13-35.916W				TR on pile.	Private aid.
48910	BISCAYNE BAY DANGER SHOAL LIGHT	25-42-34.647N 080-10-58.572W	Fl W 4s	16	5	NW on pile worded DANGER SHOAL.	
	Dinner Key Channel						
48915	- LIGHT 1	25-42-47.984N 080-12-38.035W	Fl G 2.5s	16	5	SG on pile.	
48920	- Daybeacon 2	25-42-51.400N 080-12-39.948W				TR on pile.	
48925	- Daybeacon 3	25-42-58.281N 080-12-56.655W				SG on pile.	
48930	- Daybeacon 4	25-42-58.176N 080-12-54.200W				TR on pile.	
48935	- Daybeacon 5	25-43-03.504N 080-13-07.705W				SG on pile.	
48940	- Daybeacon 6	25-43-08.679N 080-13-14.762W				TR on pile.	
48945	- Daybeacon 7	25-43-10.670N 080-13-22.277W				SG on pile.	
48950	- Daybeacon 8	25-43-16.493N 080-13-30.996W				TR on pile.	
48955	- Daybeacon 10	25-43-19.553N 080-13-36.248W				TR on pile.	
48960	- LIGHT 11	25-43-18.203N 080-13-37.058W	Fl G 4s	16	5	SG on pile.	
48965	- Daybeacon 12	25-43-24.695N 080-13-42.990W				TR on pile.	
48970	- Daybeacon 14	25-43-32.315N 080-13-51.258W				TR on pile.	
48975	- LIGHT 15	25-43-31.259N 080-13-51.584W	Fl G 4s	12	5	SG on pile.	

(1) No.	(2) Name and Location	(3) Position	(4) Characteristic	(5) Height	(6) Range	(7) Structure	(8) Remarks
			INTRACOASTAL WATERWAY (Florida) - Seventh District				
	WEST PALM BEACH TO MIAMI (Chart 11467)						
	Biscayne Bay						
	John A Brennan Channel						
48980	- LIGHT 1	25-42-52.858N 080-13-42.971W	Fl G 5s	8		SG on dolphin.	Private aid.
48985	- Daybeacon 2	25-42-53.908N 080-13-40.501W				TR on pile.	Private aid.
48990	- Daybeacon 3	25-42-55.778N 080-13-44.471W				SG on pile.	Private aid.
48995	- Daybeacon 4	25-42-59.738N 080-13-43.491W				TR on pile.	Private aid.
49000	- Daybeacon 5	25-43-01.608N 080-13-47.461W				SG on pile.	Private aid.
49005	- Daybeacon 6	25-43-05.568N 080-13-46.491W				TR on pile.	Private aid.
49010	- Daybeacon 7	25-43-07.438N 080-13-50.461W				SG on pile.	Private aid.
49015	- Daybeacon 8	25-43-11.398N 080-13-49.481W				TR on pile.	Private aid.
49020	- Daybeacon 9	25-43-13.268N 080-13-53.451W				SG on pile.	Private aid.
49025	- Daybeacon 10	25-43-17.228N 080-13-52.481W				TR on pile.	Private aid.
49030	- Daybeacon 11	25-43-19.098N 080-13-55.451W				SG on pile.	Private aid.
49035	- Daybeacon 12	25-43-22.918N 080-13-55.451W				TR on pile.	Private aid.
49040	- LIGHT 13	25-43-22.018N 080-13-57.941W	Fl G 4s	8		SG on pile.	Private aid.
49045	- Daybeacon 14	25-43-25.048N 080-13-57.451W				TR on pile.	Private aid.
49050	- LIGHT 16	25-43-25.418N 080-14-02.611W	Fl R 4s	8		TR on pile.	Private aid.
49051	*Mooring Field 4 Lighted Buoy AA*	25-43-00.135N 080-13-00.849W	Fl Y 4s			Yellow	Private aid.
49051.1	Mooring Field 4 Buoy BB	25-43-00.083N 080-13-00.822W				Yellow Can	Private aid.
49051.2	Mooring Field 4 Buoy CC	25-43-00.031N 080-13-00.795W				YellowCan	Private aid.
49051.3	*Mooring Field 4 Lighted Buoy DD*	25-42-00.979N 080-13-00.768W	Fl Y 2.5s			Yellow	Private aid.
49051.4	Mooring Field 4 Buoy EE	25-42-00.981N 080-13-00.832W				Yellow Can	Private aid.
49051.5	*Mooring Field 4 Lighted Buoy FF*	25-42-00.983N 080-13-00.880W	Q Y			Yellow	Private aid.
49051.6	*Mooring Field 4 Lighted Buoy GG*	25-43-00.022N 080-13-00.921W	Fl Y 4s			Yellow	Private aid.
49051.7	Mooring Field 4 Buoy HH	25-43-00.055N 080-13-00.910W				Yellow Can	Private aid.
49051.8	*Moorings Field 4 Lighted Buoy II*	25-43-00.087N 080-13-00.898W	Fl Y 2.5s			Yellow	Private aid.
	Island E Channel						
49055	- Daybeacon 1	25-43-24.380N 080-14-21.810W				SG on pile.	Private aid.
49055.1	- Daybeacon 2	25-43-23.700N 080-14-20.620W				TR on pile.	Private aid.
49055.2	- Daybeacon 3	25-43-22.310N 080-14-23.280W				SG on pile.	Private aid.
49055.3	- Daybeacon 4	25-43-22.310N 080-14-22.190W				TR on pile.	Private aid.
49055.4	- Daybeacon 5	25-43-21.970N 080-14-24.050W				SG on pile.	Private aid.
49055.5	- Daybeacon 6	25-43-20.890N 080-14-23.040W				TR on pile.	Private aid.
49055.6	- Daybeacon 7	25-43-20.650N 080-14-24.840W				SG on pile.	Private aid.

(1) No.	(2) Name and Location	(3) Position	(4) Characteristic	(5) Height	(6) Range	(7) Structure	(8) Remarks
	INTRACOASTAL WATERWAY (Florida) - Seventh District						
	WEST PALM BEACH TO MIAMI (Chart 11467)						
	Biscayne Bay						
	Island E Channel						
49055.7	- Daybeacon 8	25-43-19.590N 080-14-23.810W				TR on pile.	Private aid.
49055.8	- Daybeacon 9	25-43-19.410N 080-14-25.620W				SG on pile.	Private aid.
49055.9	- Daybeacon 10	25-43-18.480N 080-14-24.500W				TR on pile.	Private aid.
49056	- Daybeacon 12	25-43-18.220N 080-14-26.010W				TR on pile.	Private aid.
49056.1	- Daybeacon 13	25-43-19.280N 080-14-27.710W				SG on pile.	Private aid.
49056.2	- Daybeacon 14	25-43-17.800N 080-14-27.600W				TR on pile.	Private aid.
49056.3	- Daybeacon 15	25-43-18.510N 080-14-28.700W				SG on pile.	Private aid.
49056.4	- Daybeacon 16	25-43-18.510N 080-14-29.370W				TR on pile.	Private aid.
49056.5	- Daybeacon 18	25-43-22.140N 080-14-27.780W				TR on pile.	Private aid.
	Key Biscayne Yacht Club						
49075	- CHANNEL LIGHT 1	25-42-05.037N 080-11-00.072W	Fl G 2.5s	16	5	SG on pile.	
49080	- CHANNEL LIGHT 3	25-41-51.296N 080-10-27.708W	Fl G 4s	16	5	SG on pile.	
49085	- LIGHT 4 Marks end of submerged breakwater.	25-42-00.366N 080-10-14.170W	F R			TR on pile.	Private aid.
	Four Way Entrance Channel						
49090	- LIGHT 2	25-42-26.000N 080-13-20.000W	Fl R 4s	7		TR on pile.	Private aid.
49095	- Daybeacon 3	25-42-27.000N 080-13-27.000W				SG on pile.	Private aid.
49100	- Daybeacon 4	25-42-30.000N 080-13-29.000W				TR on pile.	Private aid.
49105	Middle Ground Obstruction Buoy Marks Shoal.	25-42-20.795N 080-13-42.187W				White with orange bands; can.	Private aid.
49110	- Daybeacon 5	25-42-32.000N 080-13-42.000W				SG on pile.	Private aid.
49115	- Daybeacon 6	25-42-36.000N 080-13-42.000W				TR on pile.	Private aid.
49120	- Daybeacon 7	25-42-36.000N 080-13-48.000W				SG on pile.	Private aid.
49125	- Daybeacon 8	25-42-40.200N 080-13-52.000W				TR on pile.	Private aid.
49130	- Daybeacon 9	25-42-40.000N 080-13-58.000W				SG on pile.	Private aid.
49135	- Daybeacon 10	25-42-43.000N 080-14-02.000W				TR on pile.	Private aid.
49140	- Daybeacon 11	25-42-43.000N 080-14-07.000W				SG on pile.	Private aid.
49145	- Daybeacon 12	25-42-47.000N 080-14-08.000W				TR on pile.	Private aid.
	Four-Way Channel						
49150	Four Way Channel Daybeacon 1	25-42-56.364N 080-14-34.179W				SG on pile.	Private aid.
49155	Four Way Channel Daybeacon 2	25-42-49.000N 080-14-12.000W				TR on pile.	Private aid.
49160	Four Way Channel Directional Daybeacon	25-42-49.364N 080-14-11.178W				KRW on pile.	Private aid.
49165	Four Way Channel Daybeacon 3	25-42-50.364N 080-14-16.178W				SG on pile.	Private aid.
49170	Four Way Channel Daybeacon 4	25-42-53.200N 080-14-17.000W				TR on pile.	Private aid.

(1) No.	(2) Name and Location	(3) Position	(4) Characteristic	(5) Height	(6) Range	(7) Structure	(8) Remarks
	INTRACOASTAL WATERWAY (Florida) - Seventh District						
	WEST PALM BEACH TO MIAMI (Chart 11467)						
	Biscayne Bay						
	Four-Way Channel						
49175	Four Way Channel Daybeacon 5	25-42-52.364N 080-14-21.178W				SG on pile.	Private aid.
49180	Four Way Channel Daybeacon 6	25-42-56.000N 080-14-20.000W				TR on pile.	Private aid.
49185	Four Way Channel Daybeacon 7	25-42-57.364N 080-14-24.178W				SG on pile.	Private aid.
49190	Four Way Channel Daybeacon 8	25-43-01.500N 080-14-26.000W				TR on pile.	Private aid.
49195	Four Way Channel Daybeacon 9	25-43-03.564N 080-14-31.179W				SG on pile.	Private aid.
49200	Four Way Channel Daybeacon 10	25-43-08.750N 080-14-34.100W				TR on pile.	Private aid.
49205	Four Way Channel Daybeacon 11	25-43-06.364N 080-14-35.379W				SG on pile.	Private aid.
49210	Four Way Channel Daybeacon 15	25-43-02.964N 080-14-39.679W				SG on pile.	Private aid.
49215	Anchorage Channel Daybeacon 2	25-43-04.064N 080-14-39.579W				TR on pile.	Private aid.
49220	Anchorage Channel Daybeacon 4	25-43-04.064N 080-14-39.579W				TR on pile.	Private aid.
	Hughes Cove						
49225	- East Obstruction Daybeacon	25-43-08.500N 080-14-36.000W				NW on pile worded DANGER OBSTRUCTION.	Private aid.
49230	- Daybeacon 2	25-43-11.000N 080-14-36.500W				TR on pile.	Private aid.
49235	- West Obstruction Daybeacon	25-43-10.000N 080-14-38.250W				NW on pile worded DANGER OBSTRUCTION.	Private aid.
	Entrada Channel						
49240	- Daybeacon 1	25-42-19.365N 080-14-19.819W				SG on pile.	Private aid.
49245	- Daybeacon 3	25-42-21.405N 080-14-23.689W				SG on pile.	Private aid.
49250	- Daybeacon 5	25-42-23.315N 080-14-27.049W				SG on pile.	Private aid.
49255	- Daybeacon 7	25-42-25.355N 080-14-30.909W				SG on pile.	Private aid.
49260	- Daybeacon 9	25-42-28.225N 080-14-36.269W				SG on pile.	Private aid.
49265	- Daybeacon 11	25-42-39.784N 080-14-51.650W				SG on pile.	Private aid.
49270	- Daybeacon 13	25-42-40.705N 080-14-52.180W				SG on pile.	Private aid.
49275	HURRICANE HARBOR LIGHT 2	25-41-19.815N 080-10-37.152W	Fl R 4s	16	5	TR on pile.	
49280	Southwest Shoals Daybeacon	25-41-27.896N 080-11-00.061W				NW on pile worded DANGER SHOALS.	
	Coral Gables Waterway						
49285	- LIGHT 1	25-41-54.542N 080-14-25.322W	Fl G 4s	16		SG on dolphin.	Private aid.
49290	- Daybeacon 2	25-41-55.996N 080-14-25.119W				TR on pile.	Private aid.
49295	- Daybeacon 3	25-41-59.646N 080-14-32.379W				SG on pile.	Private aid.
49300	- Daybeacon 4	25-41-59.536N 080-14-30.229W				TR on pile.	Private aid.
49305	- Daybeacon 5	25-42-02.626N 080-14-36.669W				SG on pile.	Private aid.
49310	- Daybeacon 6	25-42-02.416N 080-14-34.119W				TR on pile.	Private aid.
49315	- Daybeacon 7	25-42-04.686N 080-14-39.949W				SG on pile.	Private aid.

(1) No.	(2) Name and Location	(3) Position	(4) Characteristic	(5) Height	(6) Range	(7) Structure	(8) Remarks
	INTRACOASTAL WATERWAY (Florida) - Seventh District						
	WEST PALM BEACH TO MIAMI (Chart 11467)						
	Biscayne Bay						
	Coral Gables Waterway						
49320	- Daybeacon 8	25-42-06.176N 080-14-39.259W				TR on pile.	Private aid.
49325	- Daybeacon 10	25-42-08.796N 080-14-42.829W				TR on pile.	Private aid.
49330	- Daybeacon 12	25-42-10.000N 080-14-52.800W				TR on pile.	Private aid.
	Gables Estates						
49335	- Daybeacon 1	25-41-24.500N 080-14-37.000W				SG on pile.	Private aid.
49340	- LIGHT 2	25-41-26.700N 080-14-37.100W	Fl R 4s			TR on pile.	Private aid.
49345	- Daybeacon 2A	25-41-27.100N 080-14-42.800W				TR on pile.	Private aid.
49350	- Daybeacon 3	25-41-24.800N 080-14-43.000W				SG on pile.	Private aid.
49355	- Daybeacon 4	25-41-27.000N 080-14-49.000W				TR on pile.	Private aid.
49360	- Daybeacon 5	25-41-24.000N 080-14-49.100W				SG on pile.	Private aid.
49365	- Daybeacon 7	25-41-19.000N 080-14-54.900W				SG on pile.	Private aid.
49370	- Daybeacon 8	25-41-14.000N 080-15-04.000W				TR on pile.	Private aid.
49375	- Daybeacon 9	25-41-12.000N 080-15-03.850W				SG on pile.	Private aid.
49380	- Daybeacon 11	25-41-10.300N 080-15-10.000W				SG on pile.	Private aid.
49385	Biscayne Flats Daybeacon 1	25-40-21.986N 080-11-01.722W				SG on pile.	
49390	BISCAYNE NAT PARK BOUNDARY LIGHT A Marks north boundary.	25-40-18.569N 080-10-44.171W	Fl Y 4s			NY on pile.	Maintained by National Park Service. Private aid.
49395	BISCAYNE NAT PARK BOUNDARY LIGHT B Marks north boundary.	25-40-16.315N 080-12-03.523W	Fl Y 4s			NY on pile.	Maintained by National Park Service. Private aid.
49400	Biscayne Flats Daybeacon 3	25-39-45.906N 080-11-01.086W				SG on pile.	
	Matheson Hammock East Channel						
49405	Matheson Hammock E Channel Daybeacon 1	25-40-38.979N 080-15-17.921W				SG on pile.	Private aid.
49410	Matheson Hammock E Channel Daybeacon 2	25-40-39.729N 080-15-18.561W				TR on pile.	Private aid.
49415	Matheson Hammock E Channel Daybeacon 3	25-40-37.789N 080-15-22.331W				SG on pile.	Private aid.
49420	Matheson Hammock E Channel Daybeacon 4	25-40-38.469N 080-15-22.501W				TR on pile.	Private aid.
49425	Matheson Hammock E Channel Daybeacon 5	25-40-36.749N 080-15-27.142W				SG on pile.	Private aid.
49430	Matheson Hammock E Channel Daybeacon 6	25-40-37.369N 080-15-27.422W				TR on pile.	Private aid.
49435	Matheson Hammock E Channel Daybeacon 8	25-40-38.349N 080-15-28.422W				TR on pile.	Private aid.
	Matheson Hammock South Channel						
49440	- Daybeacon 1	25-40-27.459N 080-15-26.402W				SG on pile.	Private aid.
49445	- RANGE FRONT LIGHT	25-40-39.519N 080-15-28.912W	F R			KWB on pile.	Private aid.
49450	- RANGE REAR LIGHT 100 yards, 347° from front light.	25-40-42.409N 080-15-29.652W	F R			KWB on flagpole.	Private aid.
49455	- LIGHT 2	25-40-26.000N 080-15-25.000W	Fl R 2.5s			TR on pile.	Private aid.
49460	- Daybeacon 3	25-40-31.819N 080-15-27.672W				SG on pile.	Private aid.

(1) No.	(2) Name and Location	(3) Position	(4) Characteristic	(5) Height	(6) Range	(7) Structure	(8) Remarks
	INTRACOASTAL WATERWAY (Florida) - Seventh District						
	WEST PALM BEACH TO MIAMI (Chart 11467)						
	Biscayne Bay						
	Matheson Hammock South Channel						
49465	- Daybeacon 4	25-40-31.649N 080-15-26.482W				TR on pile.	Private aid.
49470	- Daybeacon 5	25-40-35.689N 080-15-28.762W				SG on pile.	Private aid.
49475	- Daybeacon 6	25-40-35.839N 080-15-27.642W				TR on pile.	Private aid.
49480	- Daybeacon 7	25-40-38.779N 080-15-30.102W				SG on pile.	Private aid.
49485	- Daybeacon 9	25-40-42.699N 080-15-33.452W				SG on pile.	Private aid.
49490	- Daybeacon 10	25-40-43.499N 080-15-32.552W				TR on pile.	Private aid.
49495	- Daybeacon 11	25-40-46.489N 080-15-36.952W				SG on pile.	Private aid.
49500	- Daybeacon 12	25-40-47.328N 080-15-35.862W				TR on pile.	Private aid.
	MIAMI TO MARATHON (Chart 11451)						
	Biscayne Bay						
49505	SAFETY VALVE BANK LIGHT 1 On west edge of coral bank.	25-38-38.020N 080-11-37.556W	Fl G 4s	16	5	SG-SY on pile.	
	Snapper Creek Marina						
49510	- Daybeacon 1	25-39-18.372N 080-15-57.183W				SG on pile.	Private aid.
49515	- Daybeacon 2	25-39-21.372N 080-15-55.183W				TR on pile.	Private aid.
49520	- Daybeacon 3	25-39-21.372N 080-16-00.683W				SG on pile.	Private aid.
49525	- Daybeacon 4	25-39-23.871N 080-15-59.183W				TR on pile.	Private aid.
49530	SAFETY VALVE BANK LIGHT 1A	25-37-00.984N 080-11-31.496W	Fl G 6s	16	5	SG-SY on pile.	
	Gables-By-The-Sea						
49535	- LIGHT 1	25-39-00.372N 080-15-46.183W	Fl G 6s			SG on pile.	Private aid.
49540	- Daybeacon 2	25-39-05.372N 080-15-52.183W				TR on pile.	Private aid.
49545	- Daybeacon 3	25-39-00.372N 080-15-55.183W				SG on pile.	Private aid.
49550	- Daybeacon 4	25-39-03.372N 080-16-06.183W				TR on pile.	Private aid.
49555	- Daybeacon 5	25-39-00.872N 080-16-08.183W				SG on pile.	Private aid.
49560	- Daybeacon 6	25-39-03.372N 080-16-18.184W				TR on pile.	Private aid.
49565	- Daybeacon 6A	25-39-05.372N 080-16-16.683W				TR on pile.	Private aid.
49570	BISCAYNE NAT PARK BOUNDARY LIGHT C Marks north boundary.	25-36-04.984N 080-13-04.676W	Fl Y 4s			NY on pile.	Maintained by National Park Service. Private aid.
	Deering Bay Channel						
49575	- LIGHT 2	25-36-42.177N 080-16-23.185W	Fl R 2.5s			TR on pile.	Private aid.
49580	- Daybeacon 3	25-36-56.018N 080-16-38.211W				SG on pile.	Private aid.
49585	- Daybeacon 4	25-37-00.218N 080-16-33.411W				TR on pile.	Private aid.
49590	- Daybeacon 5	25-37-20.018N 080-16-53.211W				SG on pile.	Private aid.
49595	- Daybeacon 6	25-37-23.018N 080-16-48.411W				TR on pile.	Private aid.
49600	- Daybeacon 7	25-37-30.218N 080-16-59.211W				SG on pile.	Private aid.

(1) No.	(2) Name and Location	(3) Position	(4) Characteristic	(5) Height	(6) Range	(7) Structure	(8) Remarks
			INTRACOASTAL WATERWAY (Florida) - Seventh District				
	MIAMI TO MARATHON (Chart 11451)						
	Biscayne Bay						
	Deering Bay Channel						
49605	- Daybeacon 8	25-37-31.418N 080-16-54.411W				TR on pile.	Private aid.
49610	- Daybeacon 9	25-37-38.618N 080-16-06.411W				SG on pile.	Private aid.
49615	- Daybeacon 10	25-37-42.218N 080-17-02.811W				TR on pile.	Private aid.
49620	- Daybeacon 11	25-37-47.018N 080-17-15.411W				SG on pile.	Private aid.
49625	- Daybeacon 12	25-37-51.218N 080-17-11.211W				TR on pile.	Private aid.
49630	- Daybeacon 14	25-37-51.376N 080-17-28.186W				TR on pile.	Private aid.
49635	- Daybeacon 15	25-37-54.375N 080-17-31.186W				SG on pile.	Private aid.
49645	Deering Bay North Channel Daybeacon 1	25-37-53.375N 080-17-16.186W				SG on pile.	Private aid.
49650	Deering Bay North Channel Daybeacon 3	25-37-59.375N 080-17-15.186W				SG on pile.	Private aid.
	Homestead Air Force Base Crash Boat Channel						
49655	- Daybeacon 2	25-37-48.000N 080-17-30.000W				TR on pile.	Maintained by U.S. Air Force. Private aid.
49660	- Daybeacon 4					TR on pile.	Maintained by U.S. Air Force. Private aid.
49665	- Daybeacon 6					TR on pile.	Maintained by U.S. Air Force. Private aid.
	Biscayne Bay						
49670	BLACKLEDGE LIGHT 2	25-35-57.558N 080-14-11.001W	Fl R 4s	16	5	TR-TY on pile.	
49675	SAFETY VALVE BANK LIGHT 1B	25-34-13.029N 080-11-30.967W	Fl G 4s	16	5	SG-SY on pile.	
	Boca Chita Channel						
49677	- Buoy 1	25-31-37.980N 080-11-19.080W				Green can.	Private aid.
49677.5	- Buoy 2	25-31-36.300N 080-11-18.600W				Red nun.	Private aid.
49678	- Buoy 3	25-31-32.100N 080-11-00.900W				Green can.	Private aid.
49678.5	- Buoy 4	25-31-30.960N 080-11-00.300W				Red nun.	Private aid.
49679	- Buoy 5	25-31-26.340N 080-10-41.340W				Green can.	Private aid.
49679.5	- Buoy 6	25-31-24.120N 080-10-41.160W				Red nun.	Private aid.
49680	Featherbed Bank East Daybeacon 1	25-32-21.695N 080-12-30.353W				SG on pile.	
49685	FEATHERBED BANK EAST LIGHT 2	25-32-18.435N 080-12-49.154W	Fl R 2.5s	16	5	TR on pile.	
49687	Middle Featherbeds E. Obstruction Daybeacon	25-32-23.520N 080-11-28.200W				NW on pile worded OBSTRUCTION.	Private aid.
49690	Sands Key Daybeacon 2	25-31-28.536N 080-11-38.848W				TR on pile.	
49693	Sands Key Daybeacon 2A	25-31-15.010N 080-11-35.722W				TR on pile.	
49695	SANDS KEY LIGHT 3	25-31-14.477N 080-11-34.475W	Fl G 2.5s	16	5	SG on dolphin.	
49700	Sands Key Daybeacon 4	25-31-12.428N 080-11-36.877W				TR on pile.	
49703	East Featherbeds Obstruction Daybeacon A	25-30-48.900N 080-12-22.260W				NW on pile worded OBSTRUCTION.	Private aid.
49703.1	East Featherbed North Obstruction Daybeacon	25-30-38.520N 080-12-34.560W				NW on pile worded OBSTRUCTION.	Private aid.
49703.2	East Featherbed Northwest Obstruction Daybeacon	25-30-47.520N 080-12-54.720W				NB on pile worded OBSTRUCTION.	Private aid.

(1) No.	(2) Name and Location	(3) Position	(4) Characteristic	(5) Height	(6) Range	(7) Structure	(8) Remarks
			INTRACOASTAL WATERWAY (Florida) - Seventh District				
	MIAMI TO MARATHON (Chart 11451)						
	Biscayne Bay						
	Boca Chita Channel						
49703.3	East Featherbed West Obstruction Daybeacon	25-30-36.000N 080-13-17.400W				NW on pile worded OBSTRUCTION.	Private aid.
49703.4	East Featherbed Southwest Obstruction Daybeacon	25-30-22.320N 080-13-24.480W				NW on pile worded OBSTRUCTION.	Private aid.
49703.5	East Featherbed Northeast Obstruction Daybeacon	25-30-26.280N 080-12-46.080W				NW on pile worded OBSTRUCTION.	Private aid.
49703.6	East Featherbed Southeast Obstruction Daybeacon	25-30-12.240N 080-12-57.240W				NW on pile worded OBSTRUCTION.	Private aid.
49703.7	East Featherbed NNE Obstruction Daybeacon	25-30-54.360N 080-11-59.280W				NW on pile worded OBSTRUCTION.	Private aid.
49704	Middle Featherbeds North Obstruction Daybeacon	25-31-46.560N 080-13-24.420W				NW on pile worded OBSTRUCTION.	Private aid.
49704.1	Middle Featherbed Southwest Obstruction Daybeacon	25-31-02.640N 080-14-01.320W				NW on pile worded OBSTRUCTION.	Private aid.
49704.2	Middle Featherbed Northeast Obstruction Daybeacon	25-31-30.360N 080-13-27.480W				NW on pile worded OBSTRUCTION.	Private aid.
49704.3	Middle Featherbed NNE Obstruction Daybeacon	25-31-58.800N 080-13-00.840W				NW on pile worded OBSTRUCTION.	Private aid.
49704.5	WEST FEATHERBED NORTH OBSTRUCTION LIGHT	25-32-03.900N 080-15-12.060W	Fl R 2.5s			NW on pile worded OBSTRUCTION.	Private aid.
49704.7	WEST FEATHERBED SOUTH OBSTRUCTION LIGHT	25-31-14.800N 080-15-25.000W	Fl W 4s			NW on pile worded OBSTRUCTION.	Private aid.
49704.8	West Featherbed Southwest Obstruction Daybeacon	25-31-29.280N 080-15-36.720W				NW on pile worded OBSTRUCTION.	Private aid.
49704.9	West Featherbed Northwest Obstruction Daybeacon	25-31-58.080N 080-15-34.920W				NW on pile worded OBSTRUCTION.	Private aid.
	Featherbed Bank						
49705	- LIGHT 3	25-31-17.532N 080-14-19.450W	Fl G 4s	16	5	SG-SY on pile.	
49710	- Daybeacon 4	25-31-18.140N 080-14-21.305W				TR-TY on pile.	
49715	- Daybeacon 5	25-31-00.648N 080-14-19.942W				SG-SY on pile.	
49720	- LIGHT 6	25-31-00.138N 080-14-21.913W	Fl R 4s	16	5	TR-TY on pile.	
49723	Middle Featherbeds South Obstruction Daybeacon	25-31-02.580N 080-13-43.680W				NW on pile worded OBSTRUCTION.	Private aid.
	Boca Chita Channel						
49725	Featherbed Bank Shoal Daybeacon X	25-30-41.775N 080-13-36.973W				NB on pile.	Private aid.
49730	EAST FEATHERBED SOUTH OBSTRUCTION LIGHT	25-30-04.320N 080-13-12.720W	Fl W 4s			NB on pile.	Private aid.
49731	Lewis Cut Obstruction Daybeacon	25-31-18.840N 080-11-12.480W				NW on pile worded OBSTRUCTION.	Private aid.
	Black Point Channel						
49735	- Daybeacon 1	25-31-31.218N 080-17-52.239W				SG on pile.	Private aid.
49740	- LIGHT 2	25-31-32.208N 080-17-51.869W	Fl R 6s			TR on pile.	Private aid.
49745	- Daybeacon 3	25-31-32.878N 080-17-58.819W				SG on pile.	Private aid.
49750	- Daybeacon 4	25-31-34.198N 080-17-58.459W				TR on pile.	Private aid.
49755	- Daybeacon 5	25-31-34.868N 080-18-04.679W				SG on pile.	Private aid.
49760	- Daybeacon 6	25-31-35.528N 080-18-04.679W				TR on pile.	Private aid.
49765	- Daybeacon 7	25-31-36.528N 080-18-10.969W				SG on pile.	Private aid.
49770	- Daybeacon 8	25-31-37.488N 080-18-10.859W				TR on pile.	Private aid.
49775	- Daybeacon 9	25-31-38.178N 080-18-17.480W				SG on pile.	Private aid.

(1) No.	(2) Name and Location	(3) Position	(4) Characteristic	(5) Height	(6) Range	(7) Structure	(8) Remarks
			INTRACOASTAL WATERWAY (Florida) - Seventh District				
	MIAMI TO MARATHON (Chart 11451)						
	Biscayne Bay						
	Black Point Channel						
49780	- Daybeacon 10	25-31-39.178N 080-18-17.110W				TR on pile.	Private aid.
49785	- Daybeacon 11	25-31-39.838N 080-18-23.330W				SG on pile.	Private aid.
49790	- Daybeacon 12	25-31-40.838N 080-18-22.970W				TR on pile.	Private aid.
49795	- Daybeacon 13	25-31-41.498N 080-18-30.290W				SG on pile.	Private aid.
49800	- Daybeacon 14	25-31-42.828N 080-18-29.920W				TR on pile.	Private aid.
49805	- Daybeacon 15	25-31-43.488N 080-18-36.690W				SG on pile.	Private aid.
49810	- Daybeacon 16	25-31-44.478N 080-18-36.140W				TR on pile.	Private aid.
49815	- Daybeacon 17	25-31-45.148N 080-18-42.730W				SG on pile.	Private aid.
49820	- Daybeacon 18	25-31-46.138N 080-18-42.360W				TR on pile.	Private aid.
49825	- Daybeacon 19	25-31-46.798N 080-18-49.310W				SG on pile.	Private aid.
49830	- Daybeacon 20	25-31-47.798N 080-18-48.580W				TR on pile.	Private aid.
49835	- Daybeacon 21	25-31-48.428N 080-18-55.170W				SG on pile.	Private aid.
49840	- Daybeacon 23	25-31-50.418N 080-19-01.750W				SG on pile.	Private aid.
49845	- Daybeacon 25	25-31-52.468N 080-19-08.371W				SG on pile.	Private aid.
49850	- Daybeacon 27	25-31-55.748N 080-19-14.191W				SG on pile.	Private aid.
49855	- Daybeacon 29	25-31-58.738N 080-19-19.861W				SG on pile.	Private aid.
49860	ELLIOT KEY PARK HARBOR LIGHT 2	25-27-11.627N 080-11-48.898W	Fl R 4s			TR on pile.	Private aid.
49862	BISCAYNE BAY PLATFORM OBSTRUCTION LIGHT A	25-36-05.390N 080-18-20.590W	Fl W 4s			NW on dolphin.	Private aid.
49864	BISCAYNE BAY PLATFORM OBSTRUCTION LIGHT B	25-28-20.940N 080-19-53.780W	Fl W 4s			NW on dolphin.	Private aid.
	Convoy Point						
49865	- LIGHT 1	25-27-46.397N 080-19-10.842W	Fl G 6s			SG on pile.	Private aid.
49870	- LIGHT 2	25-27-47.297N 080-19-10.842W	Fl R 4s			TR on dolphin.	Private aid.
49875	- Daybeacon 3	25-27-46.397N 080-19-17.382W				SG on pile.	Private aid.
49880	- Daybeacon 4	25-27-47.297N 080-19-17.382W				TR on pile.	Private aid.
49885	- Daybeacon 5	25-27-46.397N 080-19-23.892W				SG on pile.	Private aid.
49890	- Daybeacon 6	25-27-47.297N 080-19-23.892W				TR on pile.	Private aid.
49895	- Daybeacon 7	25-27-46.397N 080-19-30.492W				SG on pile.	Private aid.
49900	- Daybeacon 8	25-27-47.297N 080-19-30.492W				TR on pile.	Private aid.
49905	- Daybeacon 9	25-27-46.397N 080-19-36.992W				SG on pile.	Private aid.
49910	- Daybeacon 10	25-27-46.397N 080-19-36.992W				TR on pile.	Private aid.
49915	- Daybeacon 11	25-27-46.397N 080-19-43.492W				SG on pile.	Private aid.
49920	- Daybeacon 12	25-27-47.737N 080-19-42.592W				TR on pile.	Private aid.

(1) No.	(2) Name and Location	(3) Position	(4) Characteristic	(5) Height	(6) Range	(7) Structure	(8) Remarks
			INTRACOASTAL WATERWAY (Florida) - Seventh District				
	MIAMI TO MARATHON (Chart 11451)						
	Biscayne Bay						
	Convoy Point						
49925	- Daybeacon 13	25-27-46.397N 080-19-50.093W				SG on pile.	Private aid.
49930	- Daybeacon 14	25-27-47.637N 080-19-48.973W				TR on pile.	Private aid.
49935	- Daybeacon 15	25-27-46.397N 080-19-56.593W				SG on pile.	Private aid.
49940	- Daybeacon 16	25-27-47.657N 080-19-55.203W				TR on pile.	Private aid.
49945	- Daybeacon 17	25-27-46.398N 080-20-03.093W				SG on pile.	Private aid.
49950	- Daybeacon 18	25-27-47.657N 080-20-01.883W				TR on pile.	Private aid.
49953	FPL TURKEY POINT GROUND WATER MONITORING LIGHT A	25-26-27.480N 080-19-28.910W	Fl W 4s			NW on structure worded DANGER SUBMERGED PILINGS.	Private aid.
	Turkey Point Channel						
49955	- LIGHT 2	25-28-14.000N 080-17-05.000W	Fl R 4s			TR on pile.	Private aid.
49960	- Buoy 3	25-27-57.000N 080-17-21.000W				Green can.	Private aid.
49965	- Buoy 4	25-27-58.000N 080-17-24.000W				Red nun.	Private aid.
49970	- Buoy 3A	25-27-48.000N 080-17-32.000W				Green can.	Private aid.
49975	- Buoy 4A	25-27-50.000N 080-17-35.500W				Red nun.	Private aid.
49980	- Buoy 5	25-27-51.696N 080-17-30.289W				Green can.	Private aid.
49985	- Buoy 6	25-27-52.696N 080-17-31.389W				Red nun.	Private aid.
49990	- Buoy 7	25-27-43.097N 080-17-41.890W				Green can.	Private aid.
49995	- Buoy 8	25-27-44.297N 080-17-42.990W				Red nun.	Private aid.
50000	- Buoy 9	25-27-33.097N 080-17-55.090W				Green can.	Private aid.
50005	- Buoy 10	25-27-34.497N 080-17-55.390W				Red nun.	Private aid.
50010	- Buoy 11	25-27-24.198N 080-18-06.890W				Green can.	Private aid.
50015	- Buoy 12	25-27-25.298N 080-18-07.690W				Red nun.	Private aid.
50020	- Buoy 13	25-27-14.298N 080-18-20.091W				Green can.	Private aid.
50025	- Buoy 14	25-27-15.498N 080-18-20.991W				Red nun.	Private aid.
50030	- Buoy 15	25-27-05.599N 080-18-31.791W				Green can.	Private aid.
50035	- Buoy 16	25-27-06.399N 080-18-32.691W				Red nun.	Private aid.
50040	- Buoy 17	25-26-56.199N 080-18-44.191W				Green can.	Private aid.
50045	- Buoy 18	25-26-57.399N 080-18-44.891W				Red nun.	Private aid.
50050	- Buoy 19	25-26-46.599N 080-18-56.691W				Green can.	Private aid.
50055	- Buoy 20	25-26-47.599N 080-18-57.592W				Red nun.	Private aid.
50060	- Buoy 21	25-26-38.200N 080-19-07.992W				Green can.	Private aid.
50065	- Buoy 22	25-26-39.200N 080-19-08.892W				Red nun.	Private aid.

(1) No.	(2) Name and Location	(3) Position	(4) Characteristic	(5) Height	(6) Range	(7) Structure	(8) Remarks
	INTRACOASTAL WATERWAY (Florida) - Seventh District						
	MIAMI TO MARATHON (Chart 11451)						
	Biscayne Bay						
	Turkey Point Channel						
50070	- Buoy 23	25-26-31.100N 080-19-17.592W				Green can.	Private aid.
50075	- Buoy 24	25-26-32.200N 080-19-18.592W				Red nun.	Private aid.
50080	- Buoy 25	25-26-22.001N 080-19-29.792W				Green can.	Private aid.
50085	- Buoy 26	25-26-22.701N 080-19-30.892W				Red nun.	Private aid.
	Biscayne Bay						
50087	FPL TURKEY POINT GROUND WATER MONITORING LIGHT B	25-26-49.390N 080-18-14.820W	Fl W 5s			NW on structure worded DANGER SUBMERGED PILINGS.	Private aid.
50090	PELICAN BANK SHOAL LIGHT	25-26-42.447N 080-17-05.010W	Fl W 4s	16	5	NW on pile worded DANGER SHOAL.	
50093	Pelican Bank Northeast Obstruction Daybeacon	25-26-38.820N 080-17-18.600W				NW on pile worded OBSTRUCTION.	Private aid.
50093.5	Pelican Bank Northwest Obstruction Daybeacon	25-26-30.420N 080-17-31.680W				NW on pile worded OBSTRUCTION.	Private aid.
50095	Pelican Bank East Shoal Daybeacon	25-26-30.267N 080-17-23.004W				NW on pile worded DANGER SHOAL.	
50100	Pelican Bank Southwest Shoal Daybeacon	25-26-27.505N 080-17-39.245W				NW on pile worded DANGER SHOAL.	
50105	ADAMS KEY LIGHT	25-24-14.404N 080-14-30.685W	Fl W 4s	10		NW on pile worded DANGER SHALLOW WATER.	Private aid.
50107	RUBICON KEY LIGHT 7	25-24-01.630N 080-14-59.520W	Fl G 2.5s	16	5	SG-SY on plie.	
50110	RUBICON KEYS LIGHT 8	25-24-01.520N 080-15-18.847W	Fl R 2.5s	16	5	TR-TY on pile.	
	Cutter Bank						
50115	- Daybeacon 8A	25-23-08.289N 080-16-00.852W				TR-TY on pile.	
50120	- LIGHT 9	25-23-07.239N 080-15-59.382W	Fl G 4s	16	5	SG-SY on pile.	
50125	- LIGHT 10	25-22-47.589N 080-16-17.280W	Fl R 6s	16	5	TR-TY on pile.	
50130	- Daybeacon 11	25-22-46.833N 080-16-16.194W				SG-SY on pile.	
50135	- Daybeacon 12	25-22-17.371N 080-16-41.251W				TR-TY on pile.	
50140	- Daybeacon 13	25-22-16.973N 080-16-40.032W				SG-SY on pile.	
50145	- Daybeacon 13A	25-22-11.127N 080-16-44.802W				SG-SY on pile.	
50150	- LIGHT 14	25-22-05.885N 080-16-50.623W	Fl R 4s	13	5	TR-TY on pile.	
50155	- Daybeacon 15	25-22-02.187N 080-16-51.444W				SG-SY on pile.	
50157	FPL TURKEY POINT GROUND WATER MONITORING LIGHT C	25-21-15.500N 080-19-34.500W	Fl W 6s			NW on structure worded DANGER SUBMERGED PILINGS.	Private aid.
	Grayvik						
50160	- Daybeacon 1	25-19-08.917N 080-17-27.190W				SG on pile.	Private aid.
50165	- Daybeacon 2	25-19-06.417N 080-17-27.190W				TR on pile.	Private aid.
50170	- Daybeacon 3	25-19-08.417N 080-17-26.090W				SG on pile.	Private aid.
50175	- Daybeacon 4	25-19-05.917N 080-17-24.190W				TR on pile.	Private aid.

(1) No.	(2) Name and Location	(3) Position	(4) Characteristic	(5) Height	(6) Range	(7) Structure	(8) Remarks
	INTRACOASTAL WATERWAY (Florida) - Seventh District						
	MIAMI TO MARATHON (Chart 11451)						
	Biscayne Bay						
	Grayvik						
50180	KEY LARGO ANGLERS CLUB PIER LIGHT	25-18-37.418N 080-17-53.791W	F G			Green skeleton tower.	Maintained from Nov. 18 to Apr. 30. Private aid.
	Card Bank						
50185	- Daybeacon 16	25-18-50.774N 080-20-42.783W				TR-TY on pile.	
50190	- LIGHT 17	25-18-49.959N 080-20-41.017W	Fl G 4s	16	5	SG-SY on pile.	
50195	- Daybeacon 18	25-18-34.959N 080-20-53.236W				TR-TY on pile.	
50200	- Daybeacon 19	25-18-34.299N 080-20-51.486W				SG-SY on pile.	
50205	- LIGHT 20	25-18-16.769N 080-21-05.406W	Fl R 4s	16	5	TR-TY on pile.	
50210	- Daybeacon 21	25-18-16.440N 080-21-03.436W				SG-SY on pile.	
	Barnes Point						
50215	- LIGHT 22	25-17-25.032N 080-22-01.598W	Fl R 4s	16	5	TR-TY on pile.	
50220	- Daybeacon 23	25-17-05.160N 080-22-10.112W				SG-SY on pile.	
50225	- LIGHT 24	25-17-05.133N 080-22-11.708W	Fl R 2.5s	16	5	TR-TY on pile.	
50230	- Daybeacon 25	25-16-51.595N 080-22-05.837W				SG-SY on pile.	
50235	- LIGHT 26	25-16-36.354N 080-22-02.824W	Fl R 6s	16	5	TR-TY on pile.	
50240	- Daybeacon 27	25-16-36.512N 080-22-00.958W				SG-SY on pile.	
	Manatee Creek						
50245	- Approach Daybeacon 1	25-13-14.433N 080-25-12.204W				SG on dolphin.	Private aid.
50250	- Approach Daybeacon 2	25-13-18.432N 080-25-06.203W				TR on dolphin.	Private aid.
50255	- Daybeacon 5	25-14-04.430N 080-25-39.204W				SG on dolphin.	Private aid.
50260	- Daybeacon 6	25-14-04.930N 080-25-36.704W				TR on dolphin.	Private aid.
50265	- Daybeacon 7	25-14-06.430N 080-25-40.204W				SG on dolphin.	Private aid.
50270	- Daybeacon 8	25-14-06.730N 080-25-37.704W				TR on dolphin.	Private aid.
50275	- Daybeacon 8A	25-14-07.430N 080-25-40.204W				TR on dolphin.	Private aid.
50280	- Daybeacon 9	25-14-07.430N 080-25-42.204W				SG on dolphin.	Private aid.
50285	- Daybeacon 10	25-14-08.430N 080-25-41.704W				TR on dolphin.	Private aid.
	The Moorings						
50290	- Daybeacon 1	25-13-52.431N 080-25-51.205W				SG on pile.	Private aid.
50295	- Daybeacon 2	25-13-53.431N 080-25-50.205W				TR on pile.	Private aid.
50300	- Daybeacon 3	25-13-53.931N 080-25-52.705W				SG on pile.	Private aid.
50305	- Daybeacon 4	25-13-54.931N 080-25-51.705W				TR on pile.	Private aid.
	Manatee Bay						
50310	- Daybeacon 2	25-14-11.430N 080-24-32.202W				TR on pile.	Private aid.
50315	- Daybeacon 3	25-15-24.427N 080-25-24.204W				SG on pile.	Private aid.

(1) No.	(2) Name and Location	(3) Position	(4) Characteristic	(5) Height	(6) Range	(7) Structure	(8) Remarks
	INTRACOASTAL WATERWAY (Florida) - Seventh District						
	MIAMI TO MARATHON (Chart 11451)						
	Biscayne Bay						
	Manatee Bay						
50320	- Daybeacon 4	25-15-46.000N 080-25-46.000W				TR on pile.	Private aid.
50325	- Daybeacon 5	25-15-33.427N 080-25-33.204W				SG on pile.	Private aid.
	Jewfish Creek						
50330	- LIGHT 29	25-12-09.665N 080-22-57.374W	Fl G 4s	16	5	SG-SY on pile.	
50335	- Daybeacon 30	25-11-59.156N 080-23-04.193W				TR-TY on pile.	
50340	- Daybeacon 31	25-11-56.166N 080-23-04.210W				SG-SY on pile.	
50345	- Daybeacon 32	25-11-37.866N 080-23-13.050W				TR-TY on pile.	
50350	- LIGHT 34	25-11-17.957N 080-23-14.150W	Fl R 4s	16	5	TR-TY on pile.	
50350.5	- Monitor Daybeacon G	25-11-14.640N 080-23-14.550W				NY on pipe.	Private aid.
	Florida Bay						
	Blackwater Sound						
50355	- Daybeacon 36	25-10-46.239N 080-23-23.744W				TR-TY on pile.	
50360	- Daybeacon 37	25-10-46.683N 080-23-21.907W				SG-SY on pile.	
50365	- LIGHT 38	25-10-35.559N 080-23-34.791W	Fl R 4s	16	5	TR-TY on pile.	
50370	- Daybeacon 40	25-09-05.438N 080-24-53.941W				TR-TY on pile.	
50375	- LIGHT 41	25-08-35.473N 080-25-25.953W	Fl G 4s	16	5	SG-SY on dolphin.	
	Tarpon Basin						
50380	- Daybeacon 42	25-08-04.992N 080-25-29.200W				TR-TY on pile.	
50385	- Daybeacon 43	25-07-55.022N 080-25-20.574W				SG-SY on pile.	
50390	- Daybeacon 44	25-07-54.898N 080-25-22.232W				TR-TY on pile.	
50395	- LIGHT 46	25-07-42.365N 080-25-21.072W	Fl R 4s	12	5	TR-TY on pile.	
50400	- Daybeacon 46A	25-07-37.727N 080-25-28.022W				TR-TY on pile.	
50405	- LIGHT 48	25-07-33.407N 080-25-34.340W	Fl R 4s	16	5	TR-TY on pile.	
50410	- Daybeacon 48A	25-07-37.438N 080-25-57.566W				TR-TY on pile.	
50415	- LIGHT 50	25-07-40.319N 080-26-17.944W	Fl R 4s	16	5	TR-TY on pile.	
	Grouper Creek						
50420	- Daybeacon 52	25-07-39.437N 080-26-36.947W				TR-TY on pile.	
50425	- Daybeacon 52A	25-07-15.065N 080-26-46.048W				TR-TY on pile.	
50430	- Daybeacon 53	25-07-15.784N 080-26-46.102W				SG-SY on pile.	
50435	- LIGHT 54	25-07-05.247N 080-26-55.093W	Fl R 4s	16	3	TR-TY on pile.	
	Baker Cut						
50440	- LIGHT 55	25-05-39.315N 080-27-54.700W	Fl G 4s	16	5	SG-SY on dolphin.	
50445	- Daybeacon 56	25-05-30.347N 080-28-02.786W				TR-TY on pile.	
50450	- Daybeacon 56A	25-05-24.029N 080-28-05.156W				TR-TY on pile.	

(1) No.	(2) Name and Location	(3) Position	(4) Characteristic	(5) Height	(6) Range	(7) Structure	(8) Remarks
	INTRACOASTAL WATERWAY (Florida) - Seventh District						
	MIAMI TO MARATHON (Chart 11451)						
	Florida Bay						
	Baker Cut						
50455	- Daybeacon 57	25-05-23.103N 080-28-04.005W				SG-SY on pile.	
50460	- Daybeacon 57A	25-05-12.764N 080-28-10.542W				SG-SY on pile.	
50461	Mariners Club Channel Daybeacon 1	25-04-18.660N 080-27-32.760W				SG on pile.	Private aid.
50462	Mariners Club Channel Daybeacon 2	25-04-17.240N 080-27-30.370W				TR on pile.	Private aid.
50463	Mariners Club Channel Daybeacon 3	25-04-19.640N 080-27-34.000W				SG on pile.	Private aid.
50464	Mariners Club Cannel Daybeacon 4	25-04-18.900N 080-27-31.860W				TR on pile.	Private aid.
50465	- LIGHT 58	25-04-52.569N 080-28-28.682W	Fl R 4s	16	3	TR-TY on dolphin.	
50466	Mariners Club Channel Daybeacon 5	25-04-20.210N 080-27-43.530W				SG on pile.	Private aid.
50467	Mariners Club Channel Daybeacon 6	25-04-20.940N 080-27-35.410W				TR on pile.	Private aid.
50470	- Daybeacon 58A	25-04-35.007N 080-29-00.860W				TR-TY on pile.	
50475	- Daybeacon 59	25-04-18.236N 080-29-24.258W				SG-SY on pile.	
50480	- LIGHT 60	25-04-08.176N 080-29-48.662W	Fl R 4s	16	5	TR-TY on dolphin.	
50485	PIGEON KEY LIGHT 61	25-03-29.243N 080-31-14.003W	Q G	16	3	SG-SY on dolphin.	
50490	PIGEON KEY LIGHT 60A	25-03-05.298N 080-31-16.226W	Fl R 2.5s	16	5	TR-TY on pile.	
	Hammer Point						
50495	- LIGHT 62	25-02-13.841N 080-31-02.965W	Q R	13	4	TR-TY on pile.	
50500	- Harbor Daybeacon 1	25-01-50.000N 080-30-33.100W				SG on pile.	Private aid.
50505	- Harbor Daybeacon 2	25-01-49.800N 080-30-33.500W				TR on pile.	Private aid.
50505.01	- Harbor Daybeacon 3	25-01-44.600N 080-30-30.800W				SG on pile.	Private aid.
50505.02	- Harbor Daybeacon 4	25-01-44.200N 080-30-31.300W				TR on pile.	Private aid.
50510	- Daybeacon 62A	25-02-02.787N 080-31-06.057W				TR-TY on pile.	
50515	- Daybeacon 64	25-01-48.838N 080-31-19.790W				TR-TY on pile.	
50520	- Daybeacon 64A	25-01-48.917N 080-31-20.086W				TR-TY on pile.	
	Community Harbor						
50530	- Daybeacon 1	25-01-00.470N 080-31-05.770W				SG on pile.	Private aid.
50535	- Daybeacon 2	25-01-00.210N 080-31-06.610W				TR on pile.	Private aid.
50535.1	- Daybeacon 3	25-00-57.200N 080-31-07.100W				SG on pile.	Private aid.
50535.2	- Daybeacon 4	25-00-53.700N 080-31-06.100W				TR on pile.	Private aid.
50535.3	- Daybeacon 5	25-00-53.300N 080-31-08.300W				SG on pile.	Private aid.
50535.4	- Daybeacon 6	25-00-53.700N 080-31-06.100W				TR on pile.	Private aid.
	Little Basin East						
50540	- Daybeacon 1	24-55-19.478N 080-38-32.226W				SG on pile.	Private aid.
50545	- Daybeacon 2	24-55-19.478N 080-38-34.226W				TR on pile.	Private aid.

(1) No.	(2) Name and Location	(3) Position	(4) Characteristic	(5) Height	(6) Range	(7) Structure	(8) Remarks
	INTRACOASTAL WATERWAY (Florida) - Seventh District						
	MIAMI TO MARATHON (Chart 11451)						
	Florida Bay						
	Little Basin East						
50550	- Daybeacon 3	24-55-17.478N 080-38-32.226W				SG on pile.	Private aid.
50555	- Daybeacon 4	24-55-17.478N 080-38-34.226W				TR on pile.	Private aid.
	Ramshorn Shoal						
50560	- LIGHT 65	25-01-36.181N 080-31-43.596W	Fl G 4s	16	5	SG-SY on pile.	
50565	- Daybeacon 66	25-01-26.831N 080-32-00.400W				TR-TY on pile.	
50570	- Daybeacon 67	25-01-25.948N 080-31-58.772W				SG-SY on pile.	
50575	- Daybeacon 68	25-01-23.314N 080-32-05.418W				TR-TY on pile.	
50580	- Daybeacon 69	25-01-22.263N 080-32-04.378W				SG-SY on pile.	
50585	- LIGHT 70	25-01-20.738N 080-32-16.638W	Fl R 4s	16	5	TR-TY on pile.	
50590	- LIGHT 71	25-00-58.113N 080-32-52.940W	Fl G 4s	16	5	SG-SY on pile.	
	Cowpens						
50595	- LIGHT 73	25-00-28.494N 080-33-22.551W	Fl G 4s	16	5	SG-SY on pile.	
50600	- Daybeacon 74	25-00-25.614N 080-33-27.351W				TR-TY on pile.	
50605	- Daybeacon 73A	25-00-24.282N 080-33-26.571W				SG-SY on pile.	
50610	- Daybeacon 74A	25-00-10.165N 080-33-34.348W				TR-TY on pile.	
50615	- Daybeacon 75	25-00-09.334N 080-33-33.356W				SG-SY on pile.	
50620	- Daybeacon 76	25-00-00.259N 080-33-36.820W				TR-TY on pile.	
50625	- Daybeacon 76A	24-59-57.451N 080-33-38.494W				TR-TY on pile.	
50630	- LIGHT 78	24-59-45.058N 080-33-55.362W	Fl R 4s	16	5	TR-TY on pile.	
	ST. LUCIE INLET TO FORT MYERS AND LAKE OKEECHOBEE (Chart 11428)						
	Okeechobee Waterway						
	St. Lucie River						
50635	*St Lucie River Lighted Buoy 2*	27-10-00.459N 080-10-54.709W	Fl R 4s		5	Red.	
50640	St Lucie River Buoy 3	27-09-57.744N 080-10-55.528W				Green can.	
50640.5	St Lucie River Buoy 3A	27-09-57.200N 080-11-01.518W				Green can with yellow square.	
50641	Rocky Point Access Channel Daybeacon 1	27-09-34.628N 080-10-36.424W				SG on pile.	Private aid.
50641.1	Rocky Point Access Channel Daybeacon 2	27-09-34.930N 080-10-36.711W				TR on pile.	Private aid.
50641.2	Rocky Point Access Channel Daybeacon 3	27-09-33.031N 080-10-38.522W				SG on pile.	Private aid.
50641.3	Rocky Point Access Channel Daybeacon 4	27-09-33.325N 080-10-38.819W				TR on pile.	Private aid.
50645	St Lucie River Buoy 4	27-10-00.062N 080-11-01.833W				Red nun with yellow triangle.	
	Sewalls Point Channel						
50660	- Daybeacon 2	27-10-18.900N 080-11-19.320W				TR on pile.	Private aid.
50665	- Daybeacon 3	27-10-15.000N 080-11-31.350W				SG on pile.	Private aid.
50670	- Daybeacon 4	27-10-18.960N 080-11-22.480W				TR on pile.	Private aid.

(1) No.	(2) Name and Location	(3) Position	(4) Characteristic	(5) Height	(6) Range	(7) Structure	(8) Remarks
			INTRACOASTAL WATERWAY (Florida) - Seventh District				
	ST. LUCIE INLET TO FORT MYERS AND LAKE OKEECHOBEE (Chart 11428)						
	Okeechobee Waterway						
	St. Lucie River						
50675	St Lucie River Daybeacon 5	27-09-55.043N 080-11-12.254W				SG-SY on pile.	
	Manatee Pocket Channel						
50677	- Daybeacon 1	27-09-50.520N 080-11-25.740W				SG on pile.	Private aid.
50677.1	- Daybeacon 2	27-09-51.620N 080-11-27.460W				TR on pile.	Private aid.
50677.2	- Daybeacon 6	27-09-46.000N 080-11-34.520W				TR on pile.	Private aid.
50677.3	- Daybeacon 7	27-09-42.780N 080-11-36.060W				SG on pile.	Private aid.
50677.4	- Daybeacon 9	27-09-38.190N 080-11-40.680W				SG on pile.	Private aid.
50677.5	- Daybeacon 10	27-09-34.680N 080-11-42.420W				TR on pile.	Private aid.
50677.6	- Daybeacon 11	27-09-29.060N 080-11-39.520W				SG on pile.	Private aid.
50677.7	- Daybeacon 12	27-09-25.920N 080-11-40.980W				TR on pile.	Private aid.
50677.8	- Daybeacon 14	27-09-19.860N 080-11-41.040W				TR on pile.	Private aid.
50677.9	- Junction Daybeacon A	27-09-17.470N 080-11-41.450W				JR on pile.	Private aid.
50678	- Daybeacon 4	27-09-14.880N 080-11-51.780W				TR on pile.	Private aid.
50678.1	- North Extension Daybeacon 3	27-09-14.400N 080-11-50.100W				SG on pile.	Private aid.
50678.2	- North Extension Daybeacon 5	27-09-12.360N 080-11-49.980W				SG on pile.	Private aid.
50678.3	- North Extension Daybeacon 6	27-09-08.940N 080-11-46.920W				TR on pile.	Private aid.
50678.4	- Junction Daybeacon B	27-09-07.860N 080-11-41.640W				JR on pile.	Private aid.
50678.5	- Daybeacon 16	27-09-10.920N 080-11-41.220W				TR on pile.	Private aid.
50678.6	- Daybeacon 18	27-09-05.870N 080-11-41.830W				TR on pile.	Private aid.
50678.7	- Daybeacon 17	27-09-04.200N 080-11-40.020W				SG on pile.	Private aid.
50678.8	- Daybeacon 20	27-08-56.910N 080-11-41.450W				TR on pile.	Private aid.
50678.9	- Daybeacon 19	27-08-56.400N 080-11-37.680W				SG on pile.	Private aid.
50679	- South Extension Junction Daybeacon B	27-08-55.380N 080-11-39.300W				JG on pile.	Private aid.
50679.1	- Daybeacon 23	27-08-51.290N 080-11-42.350W				SG on pile.	Private aid.
50679.2	- South Extension Daybeacon 2	27-08-52.670N 080-11-37.080W				TR on pile.	Private aid.
	St. Lucie River						
50700	*St Lucie River Lighted Buoy 6*	27-09-54.269N 080-11-21.480W	Fl R 4s		5	Red with yellow triangle.	
50700.5	St Lucie River Buoy 6A	27-09-54.662N 080-11-24.895W				Red nun with yellow triangle.	
50705	ST LUCIE RIVER LIGHT 7	27-09-54.329N 080-11-29.640W	Fl G 4s	16	4	SG-SY on pile.	
50710	St Lucie River Daybeacon 8	27-09-56.371N 080-11-28.363W				TR-TY on pile.	
50712	St Lucie River Daybeacon 8A	27-10-00.541N 080-11-33.485W				TR-TY on pile.	
50715	St Lucie River Daybeacon 10	27-10-04.559N 080-11-36.321W				TR-TY on pile.	
50720	ST LUCIE RIVER LIGHT 11	27-10-03.409N 080-11-38.330W	Fl G 4s	14	5	SG-SY on pile.	

(1) No.	(2) Name and Location	(3) Position	(4) Characteristic	(5) Height	(6) Range	(7) Structure	(8) Remarks
	INTRACOASTAL WATERWAY (Florida) - Seventh District						
	ST. LUCIE INLET TO FORT MYERS AND LAKE OKEECHOBEE (Chart 11428)						
	Okeechobee Waterway						
	St. Lucie River						
50725	St Lucie River Daybeacon 12	27-10-18.700N 080-11-44.167W				TR-TY on pile.	
50725.5	St Lucie River Daybeacon 12A	27-10-24.511N 080-11-46.644W				TR-TY on pile.	
50730	ST LUCIE RIVER LIGHT 13	27-10-18.184N 080-11-47.593W	Fl G 4s	16	5	SG-SY on pile.	
50735	ST LUCIE RIVER LIGHT 13A	27-10-29.605N 080-11-50.579W	Fl G 4s	16	4	SG-SY on pile.	
50740	ST LUCIE RIVER LIGHT 14	27-10-34.742N 080-11-46.593W	Fl R 4s	14	3	TR-TY on pile.	
50745	ST LUCIE RIVER LIGHT 15	27-10-48.555N 080-11-44.859W	Fl G 4s	14	4	SG-SY on dolphin.	
50750	ST LUCIE RIVER LIGHT 17	27-10-57.179N 080-11-43.216W	Fl G 4s	16	5	SG-SY on pile.	
50751	St Lucie River Buoy 17A	27-11-02.467N 080-11-49.336W				Green can.	
50755	ST LUCIE RIVER LIGHT 19	27-11-18.653N 080-12-10.977W	Fl G 4s	16	5	SG-SY on pile.	
50760	Woods Point Daybeacon 1	27-12-17.788N 080-12-47.320W				SG on pile.	
50765	Woods Point Daybeacon 3	27-12-27.305N 080-13-01.903W				SG on pile.	
50770	ST LUCIE RIVER LIGHT 21	27-12-49.690N 080-12-54.226W	Fl G 4s	16	5	SG-SY on pile.	
50775	ST LUCIE RIVER LIGHT 22	27-12-34.593N 080-14-31.224W	Fl R 4s	16	5	TR-TY on dolphin.	
50780	St Lucie River Daybeacon 22A	27-12-31.839N 080-14-54.154W				TR-TY on pile.	
50780.5	St Lucie River Daybeacon 23	27-12-27.676N 080-15-04.010W				SG-SY on pile.	
	Northside Marina Channel						
50805	- Daybeacon 2	27-12-37.171N 080-15-12.000W				TR on pile.	Private aid.
50810	- Daybeacon 3	27-12-37.871N 080-15-15.000W				SG on pile.	Private aid.
50815	- Daybeacon 4	27-12-42.300N 080-15-14.800W				TR on pile.	Private aid.
50820	- Daybeacon 5	27-12-43.000N 080-15-17.000W				SG on pile.	Private aid.
50825	- Daybeacon 6	27-12-48.200N 080-15-19.000W				TR on pile.	Private aid.
50830	- Daybeacon 8	27-12-51.300N 080-15-24.873W				TR on pile.	Private aid.
	St. Lucie River						
50835	ST LUCIE RIVER LIGHT 23A	27-12-26.854N 080-15-22.788W	Fl G 4s	16	5	SG-SY on dolphin.	
	St. Lucie River (North Fork)						
50840	St Lucie River (North Fork) Daybeacon 1	27-12-03.422N 080-16-00.757W				SG on pile.	
50845	St Lucie River (North Fork) Daybeacon 2	27-12-08.945N 080-15-45.691W				TR on pile.	
50850	St Lucie River (North Fork) Daybeacon 3	27-12-24.241N 080-16-07.285W				SG on pile.	
50855	St Lucie River (North Fork) Daybeacon 5	27-12-32.888N 080-16-10.063W				SG on pile.	
50860	St Lucie River (North Fork) Daybeacon 6	27-12-51.829N 080-16-45.180W				TR on pile.	
50861	Seagate Harbor Daybeacon 1	27-12-22.980N 080-16-26.100W				SG on pile.	Private aid.
50861.1	Seagate Harbor Daybeacon 2	27-12-23.040N 080-16-27.240W				TR on pile.	Private aid.
50861.2	Seagate Harbor Daybeacon 3	27-12-20.200N 080-16-26.400W				SG on pile.	Private aid.

(1) No.	(2) Name and Location	(3) Position	(4) Characteristic	(5) Height	(6) Range	(7) Structure	(8) Remarks
	INTRACOASTAL WATERWAY (Florida) - Seventh District						
	ST. LUCIE INLET TO FORT MYERS AND LAKE OKEECHOBEE (Chart 11428)						
	Okeechobee Waterway						
	St. Lucie River (North Fork)						
50861.3	Seagate Harbor Daybeacon 4	27-12-20.460N 080-16-27.120W				TR on pile.	Private aid.
	Floridian Marina Channel						
50865	- Buoy 1	27-12-46.000N 080-17-04.000W				Green can.	Private aid.
50867	- Buoy 2	27-12-45.000N 080-17-06.000W				Red nun.	Private aid.
50870	- Buoy 3	27-12-42.000N 080-17-06.000W				Green can.	Private aid.
50873	- Buoy 4	27-12-43.000N 080-17-07.500W				Red nun.	Private aid.
50875	- Buoy 5	27-12-38.000N 080-17-08.000W				Green can.	Private aid.
50878	- Buoy 6	27-12-41.000N 080-17-09.000W				Red nun.	Private aid.
	St. Lucie River (North Fork)						
50880	ST LUCIE RIVER (NORTH FORK) LIGHT 6A	27-13-41.284N 080-17-18.632W	Fl R 4s	18	5	TR on pile.	
50885	St Lucie River (North Fork) Daybeacon 7	27-13-48.182N 080-17-47.851W				SG on pile.	
50890	St Lucie River (North Fork) Daybeacon 9	27-14-18.315N 080-18-42.909W				SG on pile.	
50895	St Lucie River (North Fork) Daybeacon 10	27-14-20.040N 080-18-42.926W				TR on pile.	
50900	PORT ST LUCIE PIER LIGHT	27-14-33.166N 080-18-52.678W	F R			On pier.	Private aid.
50905	- Daybeacon 11	27-14-21.600N 080-18-55.980W				SG on pile.	Private aid.
50910	- Daybeacon 12	27-14-26.000N 080-18-57.220W				TR on pile.	Private aid.
50915	- Daybeacon 13	27-14-24.000N 080-19-01.980W				SG on pile.	Private aid.
50920	- Daybeacon 14	27-14-27.000N 080-19-00.000W				TR on pile.	Private aid.
50925	- Daybeacon 15	27-15-40.200N 080-19-49.380W				SG on pile.	Private aid.
50930	- Daybeacon 17	27-15-44.400N 080-19-43.200W				SG on pile.	Private aid.
50935	- Daybeacon 18	27-17-04.200N 080-19-07.800W				TR on pile.	Private aid.
50940	- Daybeacon 20	27-17-46.500N 080-18-55.200W				TR on pile.	Private aid.
50945	- Daybeacon 21	27-17-53.100N 080-18-53.700W				SG on pile.	Private aid.
50950	- Daybeacon 23	27-17-07.800N 080-19-08.700W				SG on pile.	Private aid.
50955	- Daybeacon 25	27-18-13.200N 080-19-11.500W				SG on pile.	Private aid.
50960	- Daybeacon 27	27-19-26.820N 080-19-49.800W				SG on pile.	Private aid.
50965	- Daybeacon 28	27-19-33.900N 080-20-03.600W				TR on pile.	Private aid.
50970	- Daybeacon 29	27-19-37.500N 080-20-06.600W				SG on pile.	Private aid.
50975	- Daybeacon 31	27-19-54.000N 080-20-18.600W				SG on pile.	Private aid.
50980	- Daybeacon 32	27-20-06.600N 080-20-14.700W				TR on pile.	Private aid.
50985	- Daybeacon 33	27-20-52.800N 080-20-27.300W				SG on pile.	Private aid.
50990	- Daybeacon 34	27-21-12.300N 080-20-45.900W				TR on pile.	Private aid.

(1) No.	(2) Name and Location	(3) Position	(4) Characteristic	(5) Height	(6) Range	(7) Structure	(8) Remarks
	INTRACOASTAL WATERWAY (Florida) - Seventh District						
	ST. LUCIE INLET TO FORT MYERS AND LAKE OKEECHOBEE (Chart 11428)						
	Okeechobee Waterway						
	St. Lucie River (South Fork)						
50995	St Lucie River (South Fork) Daybeacon 23B	27-11-50.608N 080-15-45.611W				SG-SY on pile.	
51000	St Lucie River (South Fork) Daybeacon 24	27-11-48.583N 080-15-49.395W				TR-TY on pile.	
51005	ST LUCIE RIVER SOUTH FORK LIGHT 25	27-11-40.278N 080-15-53.125W	Fl G 4s	16	5	SG-SY on pile.	
51010	St Lucie River (South Fork) Daybeacon 25A	27-11-18.796N 080-15-52.439W				SG-SY on pile.	
51050	ST LUCIE RIVER SOUTH FORK LIGHT 27	27-10-56.836N 080-15-51.773W	Fl G 4s	16	5	SG-SY on pile.	
	Windjammer Marina						
51055	- Daybeacon 1	27-10-51.000N 080-15-45.000W				SG on pile.	Private aid.
51060	- Daybeacon 2	27-10-48.000N 080-15-45.000W				TR on pile.	Private aid.
51065	- Daybeacon 3	27-10-51.000N 080-15-42.500W				SG on pile.	Private aid.
51070	- Daybeacon 4	27-10-48.000N 080-15-42.500W				TR on pile.	Private aid.
51075	- Daybeacon 5	27-10-51.000N 080-15-40.000W				SG on pile.	Private aid.
51080	- Daybeacon 6	27-10-48.000N 080-15-40.000W				TR on pile.	Private aid.
	St. Lucie River (South Fork)						
51085	St Lucie River (South Fork) Daybeacon 29	27-10-43.079N 080-15-47.026W				SG-SY on pile.	
51090	St Lucie River (South Fork) Buoy 30	27-10-42.626N 080-15-48.339W				Red nun.	
51095	St Lucie River (South Fork) Daybeacon 31	27-10-14.140N 080-15-29.282W				SG-SY on pile.	
51100	ST LUCIE RIVER (SOUTH FORK) LIGHT 33	27-10-00.209N 080-15-18.311W	Fl G 4s	12	5	SG-SY on pile.	
	St. Lucie Canal						
51105	St Lucie Canal Daybeacon 34	27-09-57.267N 080-15-16.687W				TR-TY on pile.	
51110	St Lucie Canal Daybeacon 35	27-09-22.630N 080-15-18.823W				SG-SY on pile.	
51115	St Lucie Canal Daybeacon 37	27-08-58.318N 080-15-36.987W				SG-SY on pile.	
51120	St Lucie Canal Daybeacon 38	27-08-39.565N 080-15-35.590W				TR-TY on pile.	
51125	St Lucie Canal Daybeacon 39	27-08-22.249N 080-15-41.962W				SG-SY on pile.	
51130	St Lucie Canal Daybeacon 39A	27-07-56.490N 080-15-59.007W				SG-SY on pile.	
51135	St Lucie Canal Daybeacon 40	27-07-53.956N 080-16-01.624W				TR-TY on pile.	
51140	St Lucie Canal Daybeacon 40A	27-07-40.282N 080-15-57.784W				TR-TY on pile.	
51145	St Lucie Canal Daybeacon 42	27-07-31.430N 080-15-58.554W				TR-TY on pile.	
51150	St Lucie Canal Daybeacon 43	27-07-21.370N 080-16-03.831W				SG-SY on pile.	
51155	St Lucie Canal Daybeacon 46	27-07-06.896N 080-16-19.690W				TR-TY on pile.	
51160	St Lucie Canal Daybeacon 47	27-07-01.874N 080-16-42.826W				SG-SY on pile.	
51165	St Lucie Canal Daybeacon 49	27-07-00.164N 080-16-48.004W				SG-SY on pile.	
51170	St Lucie Canal Daybeacon 50	27-06-50.987N 080-16-58.406W				TR-TY on pile.	
51175	- Intake Pipe Daybeacon	27-01-39.000N 080-24-59.800W				NW on pile worded DANGER INTAKE PIPE.	Private aid.

(1) No.	(2) Name and Location	(3) Position	(4) Characteristic	(5) Height	(6) Range	(7) Structure	(8) Remarks
			INTRACOASTAL WATERWAY (Florida) - Seventh District				
	ST. LUCIE INLET TO FORT MYERS AND LAKE OKEECHOBEE (Chart 11428)						
	Okeechobee Waterway						
	St. Lucie Canal						
51178	St Lucie Canal Daybeacon 51	26-59-08.795N 080-36-47.013W				SG-SY on pile.	
51180	St Lucie Canal Daybeacon 52	26-59-09.834N 080-36-47.184W				TR-TY on pile.	
	Port Mayaca						
51185	LAKE OKEECHOBEE LIGHT 1	26-58-59.833N 080-37-29.641W	Fl G 2.5s	16	5	SG-SY on pile.	
	Lake Okeechobee (Route 1)						
51190	Lake Okeechobee (Rt 1) Daybeacon 2	26-59-01.812N 080-37-30.519W				TR-TY on pile.	
51195	Lake Okeechobee (Rt 1) Daybeacon 3	26-58-58.285N 080-37-35.365W				SG-SY on pile.	
51200	Lake Okeechobee (Rt 1) Daybeacon 4	26-58-58.816N 080-37-42.434W				TR-TY on pile.	
51205	LAKE OKEECHOBEE (RT 1) LIGHT 5	26-58-54.956N 080-37-47.620W	Fl G 4s	14	5	SG-SY on pile.	
51210	LAKE OKEECHOBEE (RT 1) LIGHT 6	26-54-14.765N 080-42-34.953W	Fl R 4s	16	5	TR-TY on dolphin.	
51215	LAKE OKEECHOBEE WEATHER PLATFORM LIGHT B	26-54-07.409N 080-47-20.016W	Q Y	6		NY on platform.	Private aid.
51220	LAKE OKEECHOBEE WEATHER PLATFORM LIGHT A	26-49-20.000N 080-46-59.000W	Q Y	19		NY on platform.	Private aid.
	Rocky Reef						
51225	- NORTH LIGHT 7	26-49-32.042N 080-47-15.420W	Fl G 4s	16	5	SG-SY on dolphin.	
51230	- Daybeacon 9	26-49-06.019N 080-47-19.102W				SG-SY on pile.	
51235	- Daybeacon 12	26-48-44.908N 080-47-36.235W				TR-TY on pile.	
51240	- Daybeacon 13	26-48-23.923N 080-47-18.969W				SG-SY on pile.	
51245	- SOUTH LIGHT 14	26-48-00.339N 080-47-39.037W	Fl R 4s	16	5	TR-TY on dolphin.	
51250	- SOUTH LIGHT 16	26-48-06.602N 080-49-07.467W	Fl R 2.5s	12	5	TR-TY on pile.	
	Clewiston Channel (Route 1B)						
51255	Clewiston Channel (Rt 1B) Daybeacon 1	26-48-00.143N 080-50-38.124W				SG-SY on pile.	
51260	Clewiston Channel (Rt 1B) Daybeacon 2	26-47-45.414N 080-51-27.357W				TR-TY on pile.	
51265	Clewiston Channel (Rt 1B) Daybeacon 3	26-47-33.903N 080-51-49.586W				SG-SY on pile.	
51270	Clewiston Channel (Rt 1B) Daybeacon 4	26-47-31.263N 080-52-00.434W				TR-TY on pile.	
51275	Clewiston Channel (Rt 1B) Daybeacon 5	26-47-19.538N 080-52-24.916W				SG-SY on pile.	
51280	Clewiston Channel (Rt 1B) Daybeacon 6	26-47-15.546N 080-52-36.957W				TR-TY on pile.	
51285	Clewiston Channel (Rt 1B) Daybeacon 7	26-47-01.218N 080-53-06.536W				SG-SY on pile.	
51290	CLEWISTON CHANNEL (RT 1B) LIGHT 8	26-47-02.446N 080-53-07.682W	Fl R 4s	19	5	TR-TY on dolphin.	
51295	Clewiston Channel (Rt 1B) Daybeacon 9	26-46-49.802N 080-53-33.747W				SG-SY on pile.	
51300	Clewiston Channel (Rt 1B) Daybeacon 8B	26-46-43.580N 080-53-51.909W				TR-TY on pile.	
51305	Clewiston Channel (Rt 1B) Daybeacon 9A	26-46-42.341N 080-53-51.595W				SG-SY on pile.	
51310	Clewiston Channel (Rt 1B) Daybeacon 9B	26-46-35.804N 080-54-05.457W				SG-SY on pile.	
51315	Clewiston Channel (Rt 1B) Daybeacon 9C	26-46-25.674N 080-54-29.403W				SG-SY on pile.	

(1) No.	(2) Name and Location	(3) Position	(4) Characteristic	(5) Height	(6) Range	(7) Structure	(8) Remarks
	INTRACOASTAL WATERWAY (Florida) - Seventh District						
	ST. LUCIE INLET TO FORT MYERS AND LAKE OKEECHOBEE (Chart 11428)						
	Okeechobee Waterway						
	Clewiston Channel (Route 1B)						
51320	Clewiston Channel (Rt 1B) Daybeacon 10	26-46-37.441N 080-54-06.191W				TR-TY on pile.	
51325	Clewiston Channel (Rt 1B) Daybeacon 10a	26-46-31.082N 080-54-20.676W				TR-TY on pile.	
51330	Clewiston Channel (Rt 1B) Daybeacon 10b	26-46-27.636N 080-54-28.857W				TR-TY on pile.	
51335	Clewiston Channel (Rt 1B) Daybeacon 11	26-46-23.314N 080-54-32.383W				SG-SY on pile.	
51340	CLEWISTON CHANNEL (RT 1B) LIGHT 12	26-46-23.804N 080-54-34.371W	Q R	16	4	TR-TY on pile.	
51345	Clewiston Channel (Rt 1B) Daybeacon 13	26-46-20.078N 080-54-35.499W				SG-SY on pile.	
51350	Clewiston Channel (Rt 1B) Daybeacon 14	26-46-20.162N 080-54-37.041W				TR-TY on pile.	
51360	Clewiston Channel (Rt 1B) Daybeacon 15	26-46-09.692N 080-54-42.801W				SG-SY on pile.	
51370	Clewiston Channel (Rt 1B) Daybeacon 18	26-45-53.918N 080-54-54.777W				TR-TY on pile.	
51375	Clewiston Channel (Rt 1B) Daybeacon 17	26-45-51.818N 080-54-54.717W				SG-SY on pile.	
51380	Clewiston Channel (Rt 1B) Daybeacon 20	26-45-40.990N 080-55-03.124W				TR-TY on pile.	
51385	Clewiston Channel (Rt 1B) Daybeacon 19	26-45-40.681N 080-55-01.983W				SG-SY on pile.	
	Moore Haven South Channel						
51390	- INTAKE LIGHT	26-47-51.944N 080-51-32.261W	Q R			Skeleton tower on round concrete structure.	Private aid.
51395	- LIGHT 2	26-48-39.224N 080-56-32.231W	Fl R 4s			TR on dolphin.	Private aid.
	Lake Okeechobee (Route 2)						
51400	Lake Okeechobee (Rt 2) Daybeacon 1A	26-58-57.296N 080-37-27.435W				SG-SY on pile.	
51405	LAKE OKEECHOBEE (RT 2) LIGHT 2	26-58-46.685N 080-37-21.872W	Q R	12	4	TR-TY on pile.	
51410	Lake Okeechobee (Rt 2) Daybeacon 3	26-58-48.200N 080-37-19.521W				SG-SY on pile.	
51415	LAKE OKEECHOBEE (RT 2) LIGHT 4	26-58-44.738N 080-37-04.005W	Fl R 2.5s	12	5	TR-TY on pile.	
51420	Lake Okeechobee (Rt 2) Daybeacon 4B	26-58-39.614N 080-37-00.615W				TR-TY on pile.	
51425	Lake Okeechobee (Rt 2) Daybeacon 6	26-58-19.832N 080-36-53.975W				TR-TY on pile.	
51430	Lake Okeechobee (Rt 2) Daybeacon 8	26-57-59.241N 080-36-47.964W				TR-TY on pile.	
51435	Lake Okeechobee (Rt 2) Daybeacon 10	26-57-46.736N 080-36-45.945W				TR-TY on pile.	
51440	Lake Okeechobee (Rt 2) Daybeacon 12	26-57-36.844N 080-36-46.470W				TR-TY on pile.	
51445	Lake Okeechobee (Rt 2) Daybeacon 13	26-57-25.674N 080-36-44.295W				SG-SY on pile.	
51450	Lake Okeechobee (Rt 2) Daybeacon 14	26-57-23.402N 080-36-47.324W				TR-TY on pile.	
51455	Lake Okeechobee (Rt 2) Daybeacon 16	26-56-54.729N 080-36-48.952W				TR-TY on pile.	
51460	Lake Okeechobee (Rt 2) Daybeacon 17	26-56-41.101N 080-36-47.775W				SG-SY on pile.	
51470	Lake Okeechobee (Rt 2) Daybeacon 20	26-56-11.737N 080-36-53.732W				TR-TY on pile.	
51475	Lake Okeechobee (Rt 2) Daybeacon 21	26-55-51.357N 080-36-52.629W				SG-SY on pile.	
51480	Lake Okeechobee (Rt 2) Daybeacon 22	26-55-32.113N 080-36-58.298W				TR-TY on pile.	

(1) No.	(2) Name and Location	(3) Position	(4) Characteristic	(5) Height	(6) Range	(7) Structure	(8) Remarks
			INTRACOASTAL WATERWAY (Florida) - Seventh District				
	ST. LUCIE INLET TO FORT MYERS AND LAKE OKEECHOBEE (Chart 11428)						
	Okeechobee Waterway						
	Lake Okeechobee (Route 2)						
51485	Lake Okeechobee (Rt 2) Daybeacon 23	26-55-01.142N 080-36-59.193W				SG-SY on pile.	
51490	Lake Okeechobee (Rt 2) Daybeacon 24	26-54-48.272N 080-37-01.317W				TR-TY on pile.	
51495	Lake Okeechobee (Rt 2) Daybeacon 25	26-54-44.594N 080-36-58.473W				SG-SY on pile.	
51505	Lake Okeechobee (Rt 2) Daybeacon 27	26-54-20.912N 080-36-54.206W				SG-SY on pile.	
51510	Lake Okeechobee (Rt 2) Daybeacon 28	26-54-06.966N 080-36-54.555W				TR-TY on pile.	
51515	Lake Okeechobee (Rt 2) Daybeacon 29	26-53-59.307N 080-36-51.695W				SG-SY on pile.	
51520	Lake Okeechobee (Rt 2) Daybeacon 30	26-53-49.594N 080-36-56.124W				TR-TY on pile.	
51525	Lake Okeechobee (Rt 2) Daybeacon 31	26-53-41.641N 080-36-55.161W				SG-SY on pile.	
51530	Lake Okeechobee (Rt 2) Daybeacon 32	26-53-30.452N 080-37-01.365W				TR-TY on pile.	
51540	Lake Okeechobee (Rt 2) Daybeacon 35	26-53-03.008N 080-37-13.839W				SG-SY on pile.	
51545	Lake Okeechobee (Rt 2) Daybeacon 36	26-52-57.122N 080-37-21.663W				TR-TY on pile.	
51550	Lake Okeechobee (Rt 2) Daybeacon 37	26-52-45.668N 080-37-26.541W				SG-SY on pile.	
51560	Lake Okeechobee (Rt 2) Daybeacon 40	26-52-22.034N 080-37-46.793W				TR-TY on pile.	
51565	Lake Okeechobee (Rt 2) Daybeacon 41	26-52-13.597N 080-37-49.944W				SG-SY on pile.	
	Caloosahatchee River North Bay						
51568.1	- Daybeacon 2	26-39-00.600N 081-52-00.216W				TR on pile.	Private aid.
51568.2	- Daybeacon 4	26-39-00.766N 081-52-00.416W				TR on pile.	Private aid.
51568.3	- Daybeacon 6	26-39-00.916N 081-52-00.583W				TR on pile.	Private aid.
51568.4	- Daybeacon 7	26-39-01.050N 081-52-00.470W				SG on pile.	Private aid.
51568.5	- Daybeacon 8	26-39-01.083N 081-52-00.750W				TR on pile.	Private aid.
51568.6	- Daybeacon 9	26-39-01.116N 081-52-00.833W				SG on pile.	Private aid.
51568.7	- Daybeacon 10	26-39-01.200N 081-52-00.866W				TR on pile.	Private aid.
51568.8	- Daybeacon 11	26-39-01.183N 081-52-00.883W				SG on pile.	Private aid.
	Lake Okeechobee (Route 2)						
51570	Lake Okeechobee (Rt 2) Daybeacon 42	26-52-07.462N 080-37-56.934W				TR-TY on pile.	
51575	Lake Okeechobee (Rt 2) Daybeacon 46	26-51-40.259N 080-38-16.858W				TR-TY on pile.	
51580	Lake Okeechobee (Rt 2) Daybeacon 47	26-51-30.343N 080-38-21.180W				SG-SY on pile.	
51590	Lake Okeechobee (Rt 2) Daybeacon 50	26-51-03.574N 080-38-43.544W				TR-TY on pile.	
51595	Lake Okeechobee (Rt 2) Daybeacon 52	26-50-46.264N 080-38-52.113W				TR-TY on pile.	
51600	Lake Okeechobee (Rt 2) Daybeacon 53	26-50-42.372N 080-38-51.303W				SG-SY on pile.	
51605	Lake Okeechobee (Rt 2) Daybeacon 54	26-50-29.292N 080-38-59.835W				TR-TY on pile.	
51610	Lake Okeechobee (Rt 2) Daybeacon 55	26-50-27.442N 080-38-55.575W				SG-SY on pile.	
51615	Lake Okeechobee (Rt 2) Daybeacon 56	26-50-09.550N 080-39-15.189W				TR-TY on pile.	

(1) No.	(2) Name and Location	(3) Position	(4) Characteristic	(5) Height	(6) Range	(7) Structure	(8) Remarks
	INTRACOASTAL WATERWAY (Florida) - Seventh District						
	ST. LUCIE INLET TO FORT MYERS AND LAKE OKEECHOBEE (Chart 11428)						
	Okeechobee Waterway						
	Lake Okeechobee (Route 2)						
51620	Lake Okeechobee (Rt 2) Daybeacon 57	26-50-05.967N 080-39-12.338W				SG-SY on pile.	
51625	Lake Okeechobee (Rt 2) Daybeacon 59	26-49-57.556N 080-39-24.879W				SG-SY on pile.	
51630	Lake Okeechobee (Rt 2) Daybeacon 60	26-49-50.866N 080-39-41.137W				TR-TY on pile.	
51635	Lake Okeechobee (Rt 2) Daybeacon 61	26-49-44.523N 080-39-47.758W				SG-SY on pile.	
	Pahokee Harbor						
51640	- Obstruction Daybeacon	26-49-41.217N 080-40-02.206W				NW on dolphin worded DANGER SUBMERGED OBSTRUCTION.	Private aid.
51645	- Daybeacon 1	26-49-34.217N 080-40-00.706W				SG on pile.	Private aid.
51650	- Daybeacon 2	26-49-34.217N 080-40-00.706W				TR on pile.	Private aid.
	Lake Okeechobee (Route 2)						
51655	Lake Okeechobee (Rt 2) Daybeacon 62	26-49-40.231N 080-39-59.114W				TR-TY on pile.	
51660	Lake Okeechobee (Rt 2) Daybeacon 64	26-49-30.526N 080-40-17.769W				TR-TY on pile.	
51665	Lake Okeechobee (Rt 2) Daybeacon 65	26-49-22.936N 080-40-25.983W				SG-SY on pile.	
51670	Lake Okeechobee (Rt 2) Daybeacon 66	26-49-20.582N 080-40-34.518W				TR-TY on pile.	
51675	Lake Okeechobee (Rt 2) Daybeacon 66A	26-49-07.662N 080-40-54.825W				TR-TY on pile.	
51680	Lake Okeechobee (Rt 2) Daybeacon 67	26-49-11.888N 080-40-44.530W				SG-SY on pile.	
51685	Lake Okeechobee (Rt 2) Daybeacon 68	26-49-01.121N 080-41-05.889W				TR-TY on pile.	
51690	Lake Okeechobee (Rt 2) Daybeacon 69	26-48-56.544N 080-41-10.540W				SG-SY on pile.	
51695	Lake Okeechobee (Rt 2) Daybeacon 70	26-48-53.010N 080-41-19.516W				TR-TY on pile.	
51700	Lake Okeechobee (Rt 2) Daybeacon 71	26-48-44.100N 080-41-25.989W				SG-SY on pile.	
51705	Lake Okeechobee (Rt 2) Daybeacon 72	26-48-41.931N 080-41-31.587W				TR-TY on pile.	
51710	Lake Okeechobee (Rt 2) Daybeacon 74	26-48-20.705N 080-41-51.487W				TR-TY on pile.	
51713	Lake Okeechobee (Rt 2) Daybeacon 75	26-48-16.547N 080-41-48.860W				SG-SY on pile.	
51715	Lake Okeechobee (Rt 2) Daybeacon 76	26-47-46.963N 080-41-52.031W				TR-TY on pile.	
51715.5	Lake Okeechobee (Rt 2) Daybeacon 78	26-47-42.173N 080-41-52.105W				TR-TY on pile.	
	Bacom Point Channel						
51720	Bacom Point Rocks Daybeacon On west side of rocks off point.	26-49-13.360N 080-41-49.911W				NR on pile.	
51725	- Daybeacon 1	26-48-06.395N 080-43-02.503W				SG on pile.	
51730	- Daybeacon 2	26-47-52.956N 080-42-43.155W				TR on pile.	
51735	- Daybeacon 3	26-47-49.733N 080-42-29.800W				SG on pile.	
51740	- Daybeacon 4	26-47-41.634N 080-42-17.073W				TR on pile.	
51745	- Daybeacon 5	26-47-39.438N 080-42-05.080W				SG on pile.	

(1) No.	(2) Name and Location	(3) Position	(4) Characteristic	(5) Height	(6) Range	(7) Structure	(8) Remarks
	INTRACOASTAL WATERWAY (Florida) - Seventh District						
	ST. LUCIE INLET TO FORT MYERS AND LAKE OKEECHOBEE (Chart 11428)						
	Okeechobee Waterway						
	Bacom Point Channel						
51755	- Daybeacon 7	26-47-36.548N 080-41-54.935W				SG on pile.	
51760	- Daybeacon 8	26-47-35.009N 080-41-56.024W				TR on pile.	
	Lake Okeechobee (Route 2)						
51770	Lake Okeechobee (Rt 2) Daybeacon 80	26-47-28.230N 080-41-52.563W				TR-TY on pile.	
51775	Lake Okeechobee (Rt 2) Daybeacon 82	26-46-52.998N 080-41-50.819W				TR-TY on pile.	
51780	Lake Okeechobee (Rt 2) Daybeacon 84	26-46-40.470N 080-41-44.073W				TR-TY on pile.	
51790	Lake Okeechobee (Rt 2) Daybeacon 88	26-46-03.279N 080-41-28.575W				TR-TY on pile.	
51795	Lake Okeechobee (Rt 2) Daybeacon 89	26-45-52.991N 080-41-23.056W				SG-SY on pile.	
51800	Lake Okeechobee (Rt 2) Daybeacon 91	26-45-06.607N 080-41-03.294W				SG-SY on pile.	
51805	Lake Okeechobee (Rt 2) Daybeacon 92	26-41-58.854N 080-46-54.165W				TR-TY on pile.	
51810	Lake Okeechobee (Rt 2) Daybeacon 92A	26-42-21.904N 080-49-39.338W				TR-TY on pile.	
51820	Lake Okeechobee (Rt 2) Daybeacon 94	26-43-16.263N 080-50-32.348W				TR-TY on pile.	
51825	Lake Okeechobee (Rt 2) Daybeacon 96	26-43-34.785N 080-50-53.246W				TR-TY on pile.	
51835	Lake Okeechobee (Rt 2) Daybeacon 100	26-44-27.098N 080-52-33.927W				TR-TY on pile.	
51840	Liberty Point Daybeacon 2	26-48-25.112N 080-58-44.512W				TR on pile.	
51845	Liberty Point Daybeacon 4	26-48-40.071N 080-58-58.737W				TR on pile.	
51850	LAKE OKEECHOBEE WEATHER PLATFORM LIGHT D	26-57-23.500N 080-58-20.000W	Fl Y 2.5s	19		NY on platform.	Private aid.
	North Lake Shoal						
51860	- LIGHT 2	27-04-57.814N 080-47-37.011W	Fl R 4s	16	5	TR on dolphin.	
51865	CHANCY BAY SOUTH BREAKWATER OBSTRUCTION LIGHT	27-05-09.585N 080-39-46.504W	F R			On breakwater.	Private aid.
51870	CHANCY BAY NORTH BREAKWATER OBSTRUCTION LIGHT	27-05-09.885N 080-39-46.704W	F R			On breakwater.	Private aid.
51875	HENRY CREEK SOUTH BREAKWATER OBSTRUCTION LIGHT	27-09-39.475N 080-43-07.409W	F R			On breakwater.	Private aid.
51880	HENRY CREEK NORTH BREAKWATER OBSTRUCTION LIGHT	27-09-39.875N 080-43-08.109W	F R			On breakwater.	Private aid.
51885	LAKE OKEECHOBEE WEATHER PLATFORM LIGHT C	27-08-21.300N 080-47-20.700W	Fl Y 2.5s	19		NY on platform.	Private aid.
	Okeechobee Waterway						
51890	TAYLOR CREEK BAR LIGHT 1	27-11-36.376N 080-47-38.625W	Fl G 4s	16	5	SG on dolphin.	
51895	Taylor Creek Daybeacon 2	27-11-37.142N 080-47-35.540W				TR on pile.	
51900	Taylor Creek Daybeacon 3	27-11-54.911N 080-47-44.240W				SG on pile.	
51905	Taylor Creek Daybeacon 4	27-11-55.171N 080-47-41.030W				TR on pile.	
51910	Taylor Creek Daybeacon 5	27-12-13.594N 080-47-48.556W				SG on pile.	

(1) No.	(2) Name and Location	(3) Position	(4) Characteristic	(5) Height	(6) Range	(7) Structure	(8) Remarks
	INTRACOASTAL WATERWAY (Florida) - Seventh District						
	ST. LUCIE INLET TO FORT MYERS AND LAKE OKEECHOBEE (Chart 11428)						
	Okeechobee Waterway						
51915	Taylor Creek Daybeacon 6	27-12-14.626N 080-47-46.935W				TR on pile.	
51920	Lake Okeechobee Fad Buoy A	27-08-48.000N 080-49-22.000W				Yellow nun.	Private aid.
51920.1	Lake Okeechobee Fad Buoy B	27-11-48.000N 080-49-46.000W				Yellow nun.	Private aid.
51920.2	Lake Okeechobee Fad Buoy C	26-49-32.000N 080-40-09.000W				Yellow nun.	Private aid.
51920.3	Lake Okeechobee Fad Buoy D	26-46-37.000N 080-53-13.000W				Yellow nun.	Private aid.
51920.4	Lake Okeechobee Fad Buoy E	26-47-18.000N 080-55-00.000W				Yellow nun.	Private aid.
	Kissimmee River						
51930	- LIGHT 1	27-08-29.144N 080-50-46.211W	Fl G 4s	16	5	SG on pile.	
51935	- Daybeacon 2	27-08-32.096N 080-50-46.228W				TR on pile.	
51940	- Daybeacon 4	27-08-33.621N 080-51-00.039W				TR on pile.	
	Okee - Tantie						
51945	Okee-Tantie Daybeacon 1	27-08-59.477N 080-51-42.421W				SG on pile.	Private aid.
51950	Okee-Tantie Daybeacon 2	27-09-00.077N 080-51-42.421W				TR on pile.	Private aid.
51955	Okee-Tantie Daybeacon 3	27-08-59.577N 080-51-46.121W				SG on pile.	Private aid.
51960	Okee-Tantie Daybeacon 4	27-09-00.177N 080-51-46.121W				TR on pile.	Private aid.
51965	Okee-Tantie Daybeacon 5	27-08-59.577N 080-51-49.721W				SG on pile.	Private aid.
51970	Okee-Tantie Daybeacon 6	27-09-00.177N 080-51-49.721W				TR on pile.	Private aid.
	Okeechobee Waterway						
51975	BUCKHEAD RIDGE CANAL LIGHT BR	27-05-25.184N 080-51-29.221W	Mo (A) W			MR on pile.	Private aid.
51980	DYESS CANAL SAFEWATER LIGHT DC	26-59-39.198N 081-02-59.239W	Mo (A) W			MR on pile.	Private aid.
51985	HARNEY POND CANAL SAFE WATER LIGHT HP	26-58-06.202N 081-03-53.240W	Mo (A) W			MR on pile.	Private aid.
51990	MOORE HAVEN SAFE WATER LIGHT MH	26-55-06.780N 081-04-09.990W	Mo (A) W			MR on pile.	Private aid.
	Harney Pond						
51991	- CANAL ENTRANCE LIGHT 1	26-57-43.620N 081-03-35.280W	Fl G 4s			SG on pile.	Private aid.
51991.1	- Canal Entrance Daybeacon 2	26-57-48.540N 081-03-37.020W				TR on pile.	Private aid.
51991.2	- Canal Entrance Daybeacon 3	26-57-51.900N 081-03-41.280W				SG on pile.	Private aid.
51991.3	- Canal Entrance Daybeacon 4	26-57-56.760N 081-03-43.140W				TR on pile.	Private aid.
51991.4	- Canal Entrance Daybeacon 5	26-58-00.180N 081-03-47.400W				SG on pile.	Private aid.
	Lake Kissimmee						
51995	- Daybeacon 1	27-48-22.460N 081-11-47.640W				SG on pile.	Private aid.
52000	- Daybeacon 2	27-48-28.020N 081-11-46.080W				TR on pile.	Private aid.
52005	- Daybeacon 4	27-48-43.620N 081-12-02.820W				TR on pile.	Private aid.
52010	- Daybeacon 5	27-48-51.240N 081-12-21.960W				SG on pile.	Private aid.
52015	- Daybeacon 5A	27-49-09.300N 081-12-24.000W				SG on pile.	Private aid.

(1) No.	(2) Name and Location	(3) Position	(4) Characteristic	(5) Height	(6) Range	(7) Structure	(8) Remarks
	INTRACOASTAL WATERWAY (Florida) - Seventh District						
	ST. LUCIE INLET TO FORT MYERS AND LAKE OKEECHOBEE (Chart 11428)						
	Okeechobee Waterway						
	Lake Kissimmee						
52020	- Daybeacon 5B	27-49-45.300N 081-12-28.080W				SG on pile.	Private aid.
52025	- Daybeacon 6	27-50-12.060N 081-12-45.840W				TR on pile.	Private aid.
52030	- Daybeacon 7	27-53-37.083N 081-13-41.246W				SG on pile.	Private aid.
52035	- Daybeacon 8	27-54-34.920N 081-17-57.360W				TR on pile.	Private aid.
52040	- Daybeacon 9	27-56-39.420N 081-18-34.740W				SG on pile.	Private aid.
52045	- -Lake Hatchineha Dir Daybeacon	27-57-35.077N 081-20-34.255W				KRW on pile.	Private aid.
52048	- MONITORING STATION LIGHT A	27-49-24.624N 081-12-29.917W	Fl W 4s	10			Private aid.
	Lake Hatchineha						
52050	- Daybeacon 10	27-59-53.340N 081-22-56.760W				TR on pile.	Private aid.
52055	- Daybeacon 11	28-00-24.300N 081-22-55.560W				SG on pile.	Private aid.
52060	- Daybeacon 13	28-01-00.000N 081-22-23.520W				SG on pile.	Private aid.
52065	- Daybeacon 14	28-01-36.960N 081-21-34.560W				TR on pile.	Private aid.
52070	- Daybeacon 15	28-01-37.740N 081-21-34.560W				SG on pile.	Private aid.
	Cypress Lake						
52075	- Daybeacon 16	28-03-41.700N 081-20-13.140W				TR on pile.	Private aid.
52080	- Daybeacon 17	28-03-34.880N 081-20-13.500W				SG on pile.	Private aid.
52085	- Daybeacon 19	28-04-28.320N 081-19-49.320W				SG on pile.	Private aid.
52090	- Daybeacon 20	28-04-49.063N 081-20-20.253W				TR on pile.	Private aid.
52095	- Daybeacon 21	28-04-49.020N 081-20-20.700W				SG on pile.	Private aid.
52100	Cypress Lk-Lk Tohopekaliga Dir Daybeacon	28-08-25.057N 081-21-05.253W				KRW on pile.	Private aid.
52102	LAKE CYPRESS MONITORING STATION LIGHT A	28-03-31.784N 081-20-16.107W	Fl W 4s	10			Private aid.
	Lake Tohopekaliga						
52105	- Daybeacon 22	28-11-11.052N 081-23-04.255W				TR on pile.	Private aid.
52110	- Daybeacon 24	28-13-16.049N 081-23-38.255W				TR on pile.	Private aid.
52115	- Daybeacon 26	28-15-19.045N 081-23-44.255W				TR on pile.	Private aid.
52120	- Daybeacon 27	28-15-46.000N 081-23-35.000W				SG on pile.	Private aid.
52125	- Daybeacon 29	28-16-16.043N 081-23-45.254W				SG on pile.	Private aid.
52130	- Daybeacon 31	28-16-52.041N 081-23-28.254W				SG on pile.	Private aid.
52135	- Daybeacon 33	28-17-17.041N 081-24-15.255W				SG on pile.	Private aid.
52140	- LIGHT 1	28-17-27.000N 081-24-17.500W	Fl G 4s	12		SG on pile.	Private aid.
52145	- LIGHT 2	28-17-27.000N 081-24-15.000W	Fl R 4s	12		TR on pile.	Private aid.
	Okeechobee Waterway						
52150	Ortona Daybeacon 1	26-47-17.420N 081-18-42.378W				SG-SY on pile.	

(1) No.	(2) Name and Location	(3) Position	(4) Characteristic	(5) Height	(6) Range	(7) Structure	(8) Remarks
	INTRACOASTAL WATERWAY (Florida) - Seventh District						
	ST. LUCIE INLET TO FORT MYERS AND LAKE OKEECHOBEE (Chart 11428)						
	Okeechobee Waterway						
52155	ORTONA LIGHT 2	26-47-18.998N 081-18-42.528W	Q R	16	4	TR-TY on pile.	
	Caloosahatchee River						
52160	- Daybeacon 2	26-43-31.450N 081-42-28.282W				TR-TY on pile.	
52165	- Daybeacon 5	26-43-00.512N 081-44-39.042W				SG-SY on pile.	
52170	- Daybeacon 6	26-43-02.251N 081-45-21.666W				TR-TY on pile.	
52175	- Daybeacon 8	26-42-53.851N 081-46-02.826W				TR-TY on pile.	
52180	- Daybeacon 11	26-42-12.588N 081-46-27.295W				SG-SY on pile.	
52185	- LIGHT 13	26-41-51.950N 081-47-20.826W	Fl G 4s	11	5	SG-SY on pile.	
52190	- Daybeacon 15	26-41-49.095N 081-47-47.426W				SG-SY on pile.	
	Leeward Yacht Club						
52192	Orange River Daybeacon 2	26-41-42.360N 081-47-48.120W				TR on pile.	Private aid.
52192.1	Orange River Daybeacon 3	26-41-41.640N 081-47-47.040W				SG on pile.	Private aid.
52192.2	Orange River Daybeacon 5	26-41-35.560N 081-47-46.880W				SG on pile.	Private aid.
52192.3	Orange River Daybeacon 7	26-41-32.560N 081-47-48.800W				SG on pile.	Private aid.
52192.4	Orange River Daybeacon 8	26-41-31.870N 081-47-50.220W				TR on pile.	Private aid.
52192.5	Orange River Daybeacon 9	26-41-27.370N 081-47-48.930W				SG on pile.	Private aid.
52192.6	Orange River Daybeacon 11	26-41-20.710N 081-47-48.140W				SG on pile.	Private aid.
	Caloosahatchee River						
52195	- Daybeacon 16	26-41-50.160N 081-48-17.619W				TR-TY on pile.	
52200	- Daybeacon 17	26-41-44.400N 081-48-22.659W				SG-SY on pile.	
52205	- Daybeacon 18	26-41-43.740N 081-48-49.839W				TR-TY on pile.	
52210	- Daybeacon 19	26-41-39.554N 081-49-00.528W				SG-SY on pile.	
52215	- LIGHT 20	26-41-41.186N 081-49-06.894W	Q R	16	4	TR-TY on pile.	
52220	- Daybeacon 21	26-41-35.082N 081-49-08.315W				SG-SY on pile.	
52225	- Daybeacon 22	26-41-28.500N 081-49-19.779W				TR-TY on pile.	
52230	- Daybeacon 23	26-41-24.302N 081-49-22.374W				SG-SY on pile.	
52235	- Daybeacon 24	26-41-23.131N 081-49-26.535W				TR-TY on pile.	
	Daughtry Creek Approach Channel						
52240	Daughtrey Creek Approach Channel Daybeacon 1	26-41-28.160N 081-49-23.165W				SG on pile.	Private aid.
52245	Daughtrey Creek Approach Channel Daybeacon 2	26-41-30.470N 081-49-22.837W				TR on pile.	Private aid.
52250	Daughtrey Creek Approach Channel Daybeacon 3	26-41-27.998N 081-49-27.740W				SG on pile.	Private aid.
52255	Daughtrey Creek Approach Channel Daybeacon 4	26-41-29.480N 081-49-29.084W				TR on pile.	Private aid.
52260	Daughtrey Creek Approach Channel Daybeacon 5	26-41-27.213N 081-49-32.806W				SG on pile.	Private aid.
52265	Daughtrey Creek Approach Channel Daybeacon 6	26-41-28.714N 081-49-36.926W				TR on pile.	Private aid.

(1) No.	(2) Name and Location	(3) Position	(4) Characteristic	(5) Height	(6) Range	(7) Structure	(8) Remarks
	INTRACOASTAL WATERWAY (Florida) - Seventh District						
	ST. LUCIE INLET TO FORT MYERS AND LAKE OKEECHOBEE (Chart 11428)						
	Okeechobee Waterway						
	Daughtry Creek Approach Channel						
52270	Daughtrey Creek Approach Channel Daybeacon 7	26-41-25.934N 081-49-42.179W				SG on pile.	Private aid.
52275	Daughtrey Creek Approach Channel Daybeacon 8	26-41-27.781N 081-49-45.377W				TR on pile.	Private aid.
52280	Daughtrey Creek Approach Channel Daybeacon 9	26-41-24.932N 081-49-47.003W				SG on pile.	Private aid.
52285	Daughtrey Creek Approach Channel Daybeacon 10	26-41-27.336N 081-49-47.835W				TR on pile.	Private aid.
52290	Daughtrey Creek Approach Channel Daybeacon 12	26-41-24.829N 081-49-53.933W				TR on pile.	Private aid.
	Daughtry Creek Entrance Channel						
52295	Daughtrey Creek Entrance Channel Daybeacon 1	26-41-28.353N 081-49-47.296W				SG on pile.	Private aid.
52300	Daughtrey Creek Entrance Channel Daybeacon 2	26-41-28.520N 081-49-46.587W				TR on pile.	Private aid.
52305	Daughtrey Creek Entrance Channel Daybeacon 4	26-41-31.004N 081-49-46.574W				TR on pile.	Private aid.
52310	Daughtrey Creek Entrance Channel Daybeacon 5	26-41-32.047N 081-49-46.989W				SG on pile.	Private aid.
52315	Daughtrey Creek Entrance Channel Daybeacon 6	26-41-32.883N 081-49-46.538W				TR on pile.	Private aid.
52320	Daughtrey Creek Entrance Channel Daybeacon 8	26-41-34.959N 081-49-46.201W				TR on pile.	Private aid.
	Caloosahatchee River						
52325	- Daybeacon 25	26-41-06.758N 081-49-45.234W				SG-SY on pile.	
52330	- Daybeacon 26	26-41-07.346N 081-49-47.094W				TR-TY on pile.	
52335	- Daybeacon 27	26-40-53.929N 081-50-01.538W				SG-SY on pile.	
52340	- Daybeacon 28	26-40-55.096N 081-50-02.935W				TR-TY on pile.	
52345	- Daybeacon 29	26-40-41.760N 081-50-17.379W				SG-SY on pile.	
52350	- Daybeacon 30	26-40-42.660N 081-50-19.119W				TR-TY on pile.	
	Admiralty Yacht Club						
52355	- Daybeacon 2	26-40-46.222N 081-50-50.191W				TR on pile.	Private aid.
52360	- Daybeacon 3	26-40-53.254N 081-50-58.307W				SG on pile.	Private aid.
52365	- Daybeacon 4	26-40-53.254N 081-50-55.307W				TR on pile.	Private aid.
52370	- Daybeacon 5	26-40-56.254N 081-50-59.307W				SG on pile.	Private aid.
52375	- Daybeacon 6	26-40-56.254N 081-50-57.307W				TR on pile.	Private aid.
52380	- Daybeacon 7	26-40-58.254N 081-51-00.307W				SG on pile.	Private aid.
52385	- Daybeacon 8	26-40-58.254N 081-50-58.307W				TR on pile.	Private aid.
52390	- Daybeacon 9	26-41-01.253N 081-51-02.307W				SG on pile.	Private aid.
52395	- Daybeacon 10	26-41-01.253N 081-49-59.305W				TR on pile.	Private aid.
52400	- Daybeacon 12	26-41-03.253N 081-51-00.307W				TR on pile.	Private aid.
	Caloosahatchee River						
52410	- Daybeacon 31	26-40-26.644N 081-50-37.051W				SG-SY on pile.	
52415	- Daybeacon 32	26-40-28.016N 081-50-38.100W				TR-TY on pile.	

(1) No.	(2) Name and Location	(3) Position	(4) Characteristic	(5) Height	(6) Range	(7) Structure	(8) Remarks
	INTRACOASTAL WATERWAY (Florida) - Seventh District						
	ST. LUCIE INLET TO FORT MYERS AND LAKE OKEECHOBEE (Chart 11428)						
	Okeechobee Waterway						
52420	Indian Creek Daybeacon 1	26-40-18.355N 081-50-58.107W				SG on pile.	Private aid.
52425	Indian Creek Daybeacon 1A	26-40-17.000N 081-50-56.000W				SG on pile.	Private aid.
52430	Indian Creek Daybeacon 2	26-40-19.055N 081-50-57.207W				TR on pile.	Private aid.
52435	Indian Creek Daybeacon 4	26-40-26.355N 081-51-05.507W				TR on pile.	Private aid.
52440	Indian Creek Daybeacon 5	26-40-37.755N 081-51-16.107W				SG on pile.	Private aid.
52445	Indian Creek Daybeacon 6	26-40-38.154N 081-51-15.807W				TR on pile.	Private aid.
52450	Indian Creek Daybeacon 7	26-40-38.254N 081-51-17.007W				SG on pile.	Private aid.
52455	Indian Creek Daybeacon 8	26-40-38.654N 081-51-16.807W				TR on pile.	Private aid.
52460	Indian Creek Daybeacon 9	26-40-38.754N 081-51-18.007W				SG on pile.	Private aid.
52465	Indian Creek Daybeacon 10	26-40-39.154N 081-51-17.707W				TR on pile.	Private aid.
	Caloosahatchee River						
52470	- Daybeacon 33	26-40-13.440N 081-50-53.919W				SG-SY on pile.	
52475	- Daybeacon 34	26-40-15.060N 081-50-54.879W				TR-TY on pile.	
	Old Bridge Park East Channel						
52480	Old Bridge Park E Channel Daybeacon 1	26-40-03.200N 081-51-31.700W				SG on pile.	Private aid.
52485	Old Bridge Park E Channel Daybeacon 2	26-40-03.800N 081-51-30.200W				TR on pile.	Private aid.
52490	Old Bridge Park E Channel Daybeacon 1A	26-40-09.056N 081-51-34.208W				SG on pile.	Private aid.
52495	Old Bridge Park E Channel Daybeacon 2A	26-40-09.056N 081-51-32.608W				TR on pile.	Private aid.
52500	Old Bridge Park E Channel Junction Daybeacon	26-40-14.056N 081-51-34.208W				JR on pile.	Private aid.
52505	Old Bridge Park E Channel Daybeacon 4	26-40-14.056N 081-51-32.608W				TR on pile.	Private aid.
52510	Old Bridge Park E Channel Daybeacon 7	26-40-20.200N 081-51-33.700W				SG on pile.	Private aid.
52515	Old Bridge Park E Channel Daybeacon 8	26-40-20.200N 081-51-32.000W				TR on pile.	Private aid.
52520	Old Bridge Park E Channel Daybeacon 9	26-40-26.300N 081-51-33.400W				SG on pile.	Private aid.
52525	Old Bridge Park E Channel Daybeacon 10	26-40-26.200N 081-51-31.600W				TR on pile.	Private aid.
52535	Old Bridge Park E Channel Daybeacon 12	26-40-32.200N 081-51-31.200W				TR on pile.	Private aid.
52540	Old Bridge Park E Channel Daybeacon 13	26-40-40.054N 081-51-32.708W				SG on pile.	Private aid.
52545	Old Bridge Park E Channel Daybeacon 14	26-40-40.054N 081-51-31.108W				TR on pile.	Private aid.
	Old Bridge Park West Channel						
52550	- Daybeacon 3	26-40-13.556N 081-51-35.808W				SG on pile.	Private aid.
52555	- Daybeacon 5	26-40-17.255N 081-51-38.608W				SG on pile.	Private aid.
52560	- Daybeacon 6	26-40-17.955N 081-51-37.208W				TR on pile.	Private aid.
52565	- Daybeacon 7	26-40-20.955N 081-51-41.408W				SG on pile.	Private aid.
52570	- Daybeacon 8	26-40-21.855N 081-51-40.108W				TR on pile.	Private aid.
52575	- Daybeacon 9	26-40-24.655N 081-51-44.208W				SG on pile.	Private aid.

(1) No.	(2) Name and Location	(3) Position	(4) Characteristic	(5) Height	(6) Range	(7) Structure	(8) Remarks
	INTRACOASTAL WATERWAY (Florida) - Seventh District						
	ST. LUCIE INLET TO FORT MYERS AND LAKE OKEECHOBEE (Chart 11428)						
	Okeechobee Waterway						
	Old Bridge Park West Channel						
52585	- Daybeacon 11	26-40-28.355N 081-51-47.108W				SG on pile.	Private aid.
52590	- Daybeacon 12	26-40-29.255N 081-51-45.708W				TR on pile.	Private aid.
	Caloosahatchee River						
52595	- Daybeacon 35	26-39-56.541N 081-51-16.099W				SG-SY on pile.	
52600	- Daybeacon 36	26-39-58.454N 081-51-16.644W				TR-TY on pile.	
52605	- LIGHT 37	26-39-42.389N 081-51-31.020W	Fl G 4s	16	5	SG-SY on pile.	
52610	- Daybeacon 38	26-39-43.423N 081-51-33.070W				TR-TY on pile.	
52615	Powell Creek Daybeacon 1	25-40-49.394N 081-52-33.340W				SG on pile.	Private aid.
52620	Powell Creek Daybeacon 2	26-40-49.254N 081-52-33.309W				TR on pile.	Private aid.
52625	- Daybeacon 39	26-39-22.674N 081-51-46.632W				SG-SY on pile.	
52630	- Daybeacon 40	26-39-20.805N 081-51-51.454W				TR-TY on pile.	
52635	- Daybeacon 41	26-39-12.623N 081-51-56.051W				SG-SY on pile.	
52636	SFWMD MONITORING PLATFORM LIGHT A	26-39-07.260N 081-52-09.290W	Fl W 4s			NW on pile worded "NO TRESPASSING ON THIS STATION, NO MOORING TO THIS STATION."	Private aid.
52640	FT MYERS YACHT BASIN BREAKWATER LIGHT	26-38-56.259N 081-52-05.809W	F W			NW on pile worded DANGER BREAKWATER.	Private aid.
52641	- Mooring Channel Daybeacon 1	26-15-16.200N 081-25-55.600W				SG on pile.	Private aid.
52642	- Mooring Channel Daybeacon 2	26-15-16.800N 081-25-55.100W				TR on pile.	Private aid.
52643	- Mooring Channel Daybeacon 3	26-39-05.700N 081-52-14.200W				SG on pile.	Private aid.
52644	- Mooring Channel Daybeacon 4	26-15-15.100N 081-25-52.300W				TR on pile.	Private aid.
52644.1	- Mooring Channel Daybeacon 5	26-15-12.800N 081-25-49.900W				SG on pile.	Private aid.
52644.2	- Mooring Channel Daybeacon 6	26-15-13.400N 081-25-49.500W				TR on pile.	Private aid.
52645	FT MYERS YACHT BASIN BREAKWATER WEST LIGHT	26-38-51.169N 081-52-16.679W	Fl W 2.5s			NW on pile worded DANGER BREAKWATER.	Private aid.
52650	- LIGHT 49	26-38-34.430N 081-52-46.314W	Fl G 2.5s	16	5	SG-SY on pile.	
	Marinatown						
52655	- Daybeacon 1	26-38-32.060N 081-52-59.611W				SG and NL on pile; NL worded MARINATOWN.	Private aid.
52660	- Daybeacon 2	26-38-32.960N 081-52-57.711W				TR on pile.	Private aid.
52665	- Daybeacon 3	26-38-43.760N 081-53-06.011W				SG on pile.	Private aid.
52670	- Daybeacon 4	26-38-44.660N 081-53-04.011W				TR on pile.	Private aid.
52675	- Daybeacon 5	26-38-49.760N 081-53-10.811W				SG on pile.	Private aid.
52680	- Daybeacon 6	26-38-50.759N 081-53-09.711W				TR on pile.	Private aid.

(1) No.	(2) Name and Location	(3) Position	(4) Characteristic	(5) Height	(6) Range	(7) Structure	(8) Remarks
	INTRACOASTAL WATERWAY (Florida) - Seventh District						
	ST. LUCIE INLET TO FORT MYERS AND LAKE OKEECHOBEE (Chart 11428)						
	Okeechobee Waterway						
	Marinatown						
52685	- Daybeacon 7	26-38-56.259N 081-53-15.911W				SG on pile.	Private aid.
52690	- Daybeacon 8	26-38-56.759N 081-53-15.111W				TR on pile.	Private aid.
52695	- Daybeacon 9	26-38-59.859N 081-53-20.111W				SG on pile.	Private aid.
52700	- Daybeacon 10	26-39-00.359N 081-53-19.411W				TR on pile.	Private aid.
52705	- Daybeacon 11	26-39-03.159N 081-53-23.811W				SG on pile.	Private aid.
52710	- Daybeacon 12	26-39-03.759N 081-53-23.211W				TR on pile.	Private aid.
52715	- Daybeacon 13	26-39-08.059N 081-53-29.411W				SG on pile.	Private aid.
52720	- Daybeacon 14	26-39-08.659N 081-53-28.811W				TR on pile.	Private aid.
52725	- Daybeacon 15	26-39-12.459N 081-53-34.411W				SG on pile.	Private aid.
52730	- Daybeacon 16	26-39-12.959N 081-53-33.811W				TR on pile.	Private aid.
52735	- Daybeacon 17	26-39-15.359N 081-53-37.911W				SG on pile.	Private aid.
52740	- Daybeacon 18	26-39-16.159N 081-53-37.311W				TR on pile.	Private aid.
52745	- Daybeacon 19	26-39-17.558N 081-53-38.611W				SG on pile.	Private aid.
52750	- Daybeacon 20	26-39-17.358N 081-53-37.811W				TR on pile.	Private aid.
52755	- Daybeacon 21	26-39-20.958N 081-53-37.511W				SG on pile.	Private aid.
52760	- Daybeacon 22	26-39-20.358N 081-53-36.211W				TR on pile.	Private aid.
52765	- Daybeacon 23	26-39-24.458N 081-53-34.811W				SG on pile.	Private aid.
52770	- Daybeacon 24	26-39-23.258N 081-53-34.611W				TR on pile.	Private aid.
52775	- Daybeacon 25	26-39-28.658N 081-53-38.411W				SG on pile.	Private aid.
52780	- Daybeacon 26	26-39-27.458N 081-53-36.711W				TR on pile.	Private aid.
	Royal Palm Yacht Club						
52785	- Channel Daybeacon 1	26-38-22.861N 081-53-04.711W				SG on pile.	Private aid.
52790	- Channel Daybeacon 2	26-38-20.461N 081-53-06.511W				TR on pile.	Private aid.
52795	- Channel Daybeacon 3	26-38-18.461N 081-52-59.811W				SG on pile.	Private aid.
52800	- Channel Daybeacon 4	26-38-17.461N 081-53-02.311W				TR on pile.	Private aid.
52805	- Channel Daybeacon 5	26-38-17.261N 081-52-59.311W				SG on pile.	Private aid.
52810	- Channel Daybeacon 6	26-38-15.261N 081-53-00.511W				TR on pile.	Private aid.
	Caloosahatchee River						
52815	- LIGHT 52	26-38-29.414N 081-52-58.327W	Fl R 2.5s	16	5	TR-TY on Platform.	
52820	- LIGHT 54	26-38-11.834N 081-53-18.970W	Fl R 4s	15	5	TR-TY on pile.	
	Caloosa Isle Marina						
52821	- Daybeacon 1	26-37-58.200N 081-53-33.480W				SG on pile.	Private aid.
52821.2	Caloosa Isle Marine Daybeacon 2	26-38-00.420N 081-53-32.100W				TR on pile.	Private aid.

(1) No.	(2) Name and Location	(3) Position	(4) Characteristic	(5) Height	(6) Range	(7) Structure	(8) Remarks
	INTRACOASTAL WATERWAY (Florida) - Seventh District						
	ST. LUCIE INLET TO FORT MYERS AND LAKE OKEECHOBEE (Chart 11428)						
	Okeechobee Waterway						
	Caloosa Isle Marina						
52821.4	- Daybeacon 3	26-38-00.300N 081-53-40.980W				SG on pile.	Private aid.
52821.6	- Daybeacon 4	26-38-01.980N 081-53-41.640W				TR on pile.	Private aid.
52821.8	- Daybeacon 5	26-38-02.880N 081-53-47.520W				SG on pile.	Private aid.
52822	- Daybeacon 6	26-38-05.400N 081-53-49.140W				TR on pile.	Private aid.
52822.2	- Daybeacon 7	26-38-05.580N 081-54-55.260W				SG on pile.	Private aid.
52822.4	- Daybeacon 8	26-38-06.240N 081-53-56.040W				TR on pile.	Private aid.
52822.6	- Daybeacon 9	26-38-08.040N 081-54-06.300W				SG on pile.	Private aid.
52822.8	- Daybeacon 10	26-38-09.300N 081-54-06.780W				TR on pile.	Private aid.
52823	- Daybeacon 11	26-38-10.320N 081-54-12.960W				SG on pile.	Private aid.
52823.2	- Daybeacon 12	26-38-11.220N 081-54-12.780W				TR on pile.	Private aid.
52823.4	- Daybeacon 13	26-38-12.240N 081-54-16.260W				SG on pile.	Private aid.
52823.6	- Daybeacon 14	26-38-12.840N 081-54-15.060W				TR on pile.	Private aid.
52823.8	- Daybeacon 15	26-38-14.040N 081-54-19.920W				SG on pile.	Private aid.
52824	- Daybeacon 16	26-38-15.120N 081-54-20.700W				TR on pile.	Private aid.
52824.2	- Daybeacon 17	26-38-15.480N 081-54-24.720W				SG on pile.	Private aid.
52824.3	- Daybeacon 18	26-38-16.200N 081-54-24.600W				TR on pile.	Private aid.
52824.4	- Daybeacon 19	26-38-15.780N 081-54-25.920W				SG on pile.	Private aid.
52824.6	- Daybeacon 20	26-38-16.800N 081-54-26.280W				TR on pile.	Private aid.
52824.8	- Daybeacon 21	26-38-17.460N 081-54-27.360W				SG on pile.	Private aid.
	Gulf Acres Channel						
52825	- Daybeacon 1	26-37-59.800N 081-54-24.100W				SG on pile.	Private aid.
52830	- Daybeacon 2	26-38-00.000N 081-54-24.100W				TR on pile.	Private aid.
52835	- Daybeacon 3	26-37-59.500N 081-54-30.000W				SG on pile.	Private aid.
52840	- Daybeacon 4	26-38-00.100N 081-54-30.000W				TR on pile.	Private aid.
52845	- Daybeacon 5	26-38-01.500N 081-54-36.100W				SG on pile.	Private aid.
52850	- Daybeacon 6	26-38-03.000N 081-54-36.200W				TR on pile.	Private aid.
52855	- Daybeacon 7	26-38-02.560N 081-54-42.000W				SG on pile.	Private aid.
52860	- Daybeacon 8	26-38-03.000N 081-54-41.859W				TR on pile.	Private aid.
52870	- Daybeacon 9	26-38-05.800N 081-54-40.000W				SG on pile.	Private aid.
52875	- Daybeacon 10	26-38-05.000N 081-54-38.450W				TR on pile.	Private aid.
52880	- Daybeacon 12	26-38-06.200N 081-54-37.000W				TR on pile.	Private aid.
52885	- Daybeacon 13	26-38-08.000N 081-54-37.403W				SG on pile.	Private aid.

(1) No.	(2) Name and Location	(3) Position	(4) Characteristic	(5) Height	(6) Range	(7) Structure	(8) Remarks
	INTRACOASTAL WATERWAY (Florida) - Seventh District						
	ST. LUCIE INLET TO FORT MYERS AND LAKE OKEECHOBEE (Chart 11428)						
	Okeechobee Waterway						
	Gulf Acres Channel						
52890	- Daybeacon 14	26-38-09.000N 081-54-36.828W				TR on pile.	Private aid.
	Caloosahatchee River						
52895	- LIGHT 56	26-37-46.214N 081-53-34.122W	Q R	15	4	TR-TY on pile.	
52905	- Daybeacon 58	26-37-22.588N 081-53-41.743W				TR-TY on pile.	
	Paradise Yacht Club						
52910	- Daybeacon 1	26-37-23.163N 081-53-44.812W				SG on pile.	Private aid.
52915	- Daybeacon 2	26-37-25.763N 081-53-44.312W				TR on pile.	Private aid.
52920	- Daybeacon 3	26-37-23.463N 081-54-02.313W				SG on pile.	Private aid.
52925	- Daybeacon 4	26-37-24.763N 081-54-02.313W				TR on pile.	Private aid.
52930	- Daybeacon 5	26-37-22.800N 081-54-18.000W				SG on pile.	Private aid.
52935	- Daybeacon 6	26-37-24.763N 081-54-18.613W				TR on pile.	Private aid.
52940	- Daybeacon 7	26-37-21.000N 081-54-34.150W				SG on pile.	Private aid.
52945	- Daybeacon 8	26-37-23.063N 081-54-34.314W				TR on pile.	Private aid.
52950	- Daybeacon 9	26-37-21.000N 081-54-43.000W				SG on pile.	Private aid.
52955	- Daybeacon 10	26-37-24.763N 081-54-50.314W				TR on pile.	Private aid.
52960	- Daybeacon 11	26-37-23.763N 081-54-50.514W				SG on pile.	Private aid.
52965	- Daybeacon 12	26-37-28.563N 081-54-53.214W				TR on pile.	Private aid.
52970	- Daybeacon 13	26-37-28.763N 081-54-54.814W				SG on pile.	Private aid.
52975	- Daybeacon 14	26-37-32.263N 081-54-57.014W				TR on pile.	Private aid.
52980	- Daybeacon 15	26-37-30.763N 081-54-56.314W				SG on pile.	Private aid.
52985	- Daybeacon 16	26-37-35.263N 081-54-59.314W				TR on pile.	Private aid.
52990	- Daybeacon 17	26-37-34.963N 081-55-00.814W				SG on pile.	Private aid.
52995	- Daybeacon 18	26-37-38.263N 081-55-00.314W				TR on pile.	Private aid.
53000	- Daybeacon 19	26-37-37.063N 081-55-01.514W				SG on pile.	Private aid.
	FORT MYERS TO CHARLOTTE HARBOR AND WIGGINS PASS (Chart 11427)						
	Caloosahatchee River						
53005	- Daybeacon 60	26-36-57.838N 081-53-49.246W				TR-TY on pile.	
	Cape Coral Rim Channel						
53010	- Daybeacon 1	26-36-27.366N 081-54-49.514W				SG on pile.	Private aid.
53015	- Daybeacon 3	26-36-19.466N 081-54-49.614W				SG on pile.	Private aid.
53020	- Daybeacon 5	26-36-11.967N 081-54-43.315W				SG on pile.	Private aid.
53025	- Daybeacon 7	26-36-06.367N 081-54-52.414W				SG on pile.	Private aid.
53030	- Daybeacon 9	26-36-01.267N 081-55-02.515W				SG on pile.	Private aid.
53035	- Daybeacon 11	26-35-56.567N 081-55-13.115W				SG on pile.	Private aid.

(1) No.	(2) Name and Location	(3) Position	(4) Characteristic	(5) Height	(6) Range	(7) Structure	(8) Remarks
			INTRACOASTAL WATERWAY (Florida) - Seventh District				
	FORT MYERS TO CHARLOTTE HARBOR AND WIGGINS PASS (Chart 11427)						
	Caloosahatchee River						
	Cape Coral Rim Channel						
53040	- Daybeacon 11A	26-36-02.269N 081-55-09.315W				SG on pile.	Private aid.
53045	- Daybeacon 13	26-35-50.967N 081-55-20.715W				SG on pile.	Private aid.
53050	- Daybeacon 15	26-35-41.668N 081-55-24.816W				SG on pile.	Private aid.
53055	- Daybeacon 17	26-35-33.768N 081-55-29.416W				SG on pile.	Private aid.
53060	- Daybeacon 19	26-35-30.468N 081-55-29.416W				SG on pile.	Private aid.
53065	- Daybeacon 21	26-35-10.169N 081-55-24.616W				SG on pile.	Private aid.
53070	- Daybeacon 23	26-35-05.969N 081-55-27.016W				SG on pile.	Private aid.
53075	- Daybeacon 25	26-35-01.270N 081-55-28.016W				SG on pile.	Private aid.
53080	- Daybeacon 27	26-34-55.670N 081-55-29.916W				SG on pile.	Private aid.
53085	- Daybeacon 29	26-34-49.770N 081-55-45.316W				SG on pile.	Private aid.
53090	- Daybeacon 31	26-34-41.370N 081-55-50.917W				SG on pile.	Private aid.
53095	- Daybeacon 33	26-34-35.871N 081-55-49.517W				SG on pile.	Private aid.
53100	- Daybeacon 35	26-34-28.471N 081-55-46.617W				SG on pile.	Private aid.
53105	- Daybeacon 37	26-34-23.471N 081-55-46.717W				SG on pile.	Private aid.
53110	- Daybeacon 39	26-34-20.271N 081-55-48.117W				SG on pile.	Private aid.
53115	- Daybeacon 41	26-34-47.970N 081-55-45.116W				SG on pile.	Private aid.
53120	- Daybeacon 43	26-34-43.470N 081-55-49.117W				SG on pile.	Private aid.
53125	- Daybeacon 45	26-34-35.071N 081-55-51.117W				SG on pile.	Private aid.
53130	- Daybeacon 47	26-34-30.471N 081-55-49.217W				SG on pile.	Private aid.
53135	- Daybeacon 48	26-34-26.271N 081-55-49.317W				TR on pile.	Private aid.
53140	- Daybeacon 49	26-34-00.072N 081-56-01.017W				SG on pile.	Private aid.
53145	- Daybeacon 50	26-34-24.271N 081-55-48.017W				TR on pile.	Private aid.
53150	- Daybeacon 51	26-33-58.372N 081-56-02.617W				SG on pile.	Private aid.
53155	- Daybeacon 52	26-34-36.271N 081-54-54.315W				TR on pile.	Private aid.
53160	- Daybeacon 53	26-33-56.372N 081-56-03.717W				SG on pile.	Private aid.
53165	- Daybeacon 55	26-33-54.272N 081-56-04.317W				SG on pile.	Private aid.
53170	- Daybeacon 57	26-33-52.173N 081-56-05.717W				SG on pile.	Private aid.
53175	- Daybeacon 59	26-33-51.473N 081-56-06.517W				SG on pile.	Private aid.
53180	- Daybeacon 61	26-33-49.873N 081-56-03.117W				SG on pile.	Private aid.
53185	- Daybeacon 63	26-33-49.773N 081-56-00.817W				SG on pile.	Private aid.
53190	- Daybeacon 65	26-33-49.773N 081-55-59.117W				SG on pile.	Private aid.
53195	- Daybeacon 67	26-33-51.473N 081-55-57.917W				SG on pile.	Private aid.

(1) No.	(2) Name and Location	(3) Position	(4) Characteristic	(5) Height	(6) Range	(7) Structure	(8) Remarks
	INTRACOASTAL WATERWAY (Florida) - Seventh District						
	FORT MYERS TO CHARLOTTE HARBOR AND WIGGINS PASS (Chart 11427)						
	Caloosahatchee River						
	Cape Coral Rim Channel						
53200	- Daybeacon 69	26-33-53.672N 081-56-05.357W				SG on pile.	Private aid.
53205	- Daybeacon 71	26-33-52.873N 081-56-06.217W				SG on pile.	Private aid.
53210	- Daybeacon 73	26-33-51.673N 081-56-07.017W				SG on pile.	Private aid.
53215	- Daybeacon 74	26-33-49.573N 081-56-02.717W				TR on pile.	Private aid.
53220	- Daybeacon 75	26-33-50.373N 081-56-04.917W				SG on pile.	Private aid.
53225	- Daybeacon 76	26-33-49.073N 081-56-05.317W				TR on pile.	Private aid.
53230	- Daybeacon 77	26-33-49.773N 081-56-03.517W				SG on pile.	Private aid.
53235	- Daybeacon 78	26-33-48.773N 081-56-02.417W				TR on pile.	Private aid.
53240	- Daybeacon 79	26-33-49.773N 081-56-01.117W				SG on pile.	Private aid.
53245	- Daybeacon 80	26-33-48.873N 081-55-59.317W				TR on pile.	Private aid.
53250	- Daybeacon 81	26-33-49.773N 081-55-59.317W				SG on pile.	Private aid.
53255	- Daybeacon 82	26-33-49.473N 081-55-58.317W				TR on pile.	Private aid.
53260	- Daybeacon 83	26-33-50.173N 081-55-58.017W				SG on pile.	Private aid.
	Caloosahatchee River						
53265	- Daybeacon 61	26-36-19.831N 081-53-56.329W				SG-SY on pile.	
53270	- Daybeacon 62	26-35-33.302N 081-54-14.186W				TR-TY on pile.	
53275	- LIGHT 63	26-35-19.034N 081-54-13.701W	Q G	17	4	SG-SY on pile.	
53285	- Daybeacon 64	26-35-11.331N 081-54-21.921W				TR-TY on pile.	
	Moody Canal						
53290	- Daybeacon 1	26-35-14.700N 081-54-47.500W				SG on pile.	Private aid.
53295	- Daybeacon 2	26-35-14.900N 081-54-46.000W				TR on pile.	Private aid.
53300	- Daybeacon 3	26-35-15.669N 081-54-54.515W				SG on pile.	Private aid.
53305	- Daybeacon 5	26-35-16.269N 081-55-01.315W				SG on pile.	Private aid.
53310	- Daybeacon 7	26-35-16.000N 081-55-09.000W				SG on pile.	Private aid.
53315	- Daybeacon 8	26-35-18.069N 081-55-07.315W				TR on pile.	Private aid.
53320	- Daybeacon 9	26-35-19.169N 081-55-13.015W				SG on pile.	Private aid.
53325	- Daybeacon 11	26-35-21.400N 081-55-18.200W				SG on pile.	Private aid.
53330	- Daybeacon 13	26-35-24.969N 081-55-23.716W				SG on pile.	Private aid.
53335	- Daybeacon 15	26-35-28.468N 081-55-30.116W				SG on pile.	Private aid.
53340	- Daybeacon 17	26-35-30.168N 081-55-35.216W				SG on pile.	Private aid.
53345	- Daybeacon 18	26-35-31.268N 081-55-34.516W				TR on pile.	Private aid.
53350	- Daybeacon 19	26-35-33.668N 081-55-39.416W				SG on pile.	Private aid.
53355	- Daybeacon 20	26-35-31.268N 081-55-38.216W				TR on pile.	Private aid.

(1) No.	(2) Name and Location	(3) Position	(4) Characteristic	(5) Height	(6) Range	(7) Structure	(8) Remarks
	INTRACOASTAL WATERWAY (Florida) - Seventh District						
	FORT MYERS TO CHARLOTTE HARBOR AND WIGGINS PASS (Chart 11427)						
	Caloosahatchee River						
	Whiskey Creek Channel						
53360	- Daybeacon 1	26-34-42.200N 081-54-11.400W				SG on pile.	Private aid.
53365	- Daybeacon 2	26-34-41.300N 081-54-11.200W				TR on pile.	Private aid.
53370	- Daybeacon 3	26-34-43.300N 081-54-07.300W				SG on pile.	Private aid.
53375	- Daybeacon 4	26-34-42.700N 081-54-05.600W				TR on pile.	Private aid.
53380	- Daybeacon 5	26-34-44.600N 081-54-02.200W				SG on pile.	Private aid.
53385	- Daybeacon 6	26-34-44.300N 081-54-00.200W				TR on pile.	Private aid.
53390	- Daybeacon 7	26-34-45.200N 081-53-59.500W				SG on pile.	Private aid.
53395	- Daybeacon 8	26-34-44.400N 081-53-58.800W				TR on pile.	Private aid.
53400	- Daybeacon 10	26-34-42.200N 081-53-56.600W				TR on pile.	Private aid.
	Whiskey Creek Auxiliary Channel						
53403	- Daybeacon 1	26-34-47.200N 081-53-59.600W				SG on pile.	Private aid.
53403.5	- Daybeacon 3	26-34-49.000N 081-53-59.700W				SG on pile.	Private aid.
53404	- Daybeacon 5	26-34-50.300N 081-54-59.800W				SG on pile.	Private aid.
	Caloosahatchee River						
53405	- Daybeacon 66	26-34-56.495N 081-54-36.844W				TR-TY on pile.	
53410	- Daybeacon 68	26-34-39.078N 081-54-55.279W				TR-TY on pile.	
	Plato Canal						
53415	- Daybeacon 1	26-34-37.471N 081-55-20.916W				SG on pile.	Private aid.
53420	- Daybeacon 2	26-34-38.970N 081-55-20.916W				TR on pile.	Private aid.
53425	- Daybeacon 3	26-34-37.471N 081-55-26.516W				SG on pile.	Private aid.
53430	- Daybeacon 4	26-34-38.970N 081-55-26.516W				TR on pile.	Private aid.
53435	- Daybeacon 5	26-34-37.471N 081-55-32.116W				SG on pile.	Private aid.
53440	- Daybeacon 6	26-34-38.970N 081-55-32.116W				TR on pile.	Private aid.
53445	- Daybeacon 7	26-34-37.471N 081-55-37.716W				SG on pile.	Private aid.
53450	- Daybeacon 8	26-34-38.971N 081-55-37.716W				TR on pile.	Private aid.
53455	- Daybeacon 9	26-34-37.471N 081-55-43.316W				SG on pile.	Private aid.
53460	- Daybeacon 10	26-34-38.971N 081-55-43.316W				TR on pile.	Private aid.
53465	- Daybeacon 11	26-34-37.471N 081-55-48.917W				SG on pile.	Private aid.
53470	- Daybeacon 12	26-34-38.971N 081-55-48.917W				TR on pile.	Private aid.
	Caloosa Yacht Club Channel						
53475	- Daybeacon 1	26-34-07.400N 081-55-13.100W				SG on pile.	Private aid.
53480	- Daybeacon 2	26-34-06.300N 081-55-13.500W				TR on pile.	Private aid.
53485	- Daybeacon 3	26-34-02.600N 081-55-11.400W				SG on pile.	Private aid.

(1) No.	(2) Name and Location	(3) Position	(4) Characteristic	(5) Height	(6) Range	(7) Structure	(8) Remarks
	INTRACOASTAL WATERWAY (Florida) - Seventh District						
	FORT MYERS TO CHARLOTTE HARBOR AND WIGGINS PASS (Chart 11427)						
	Caloosahatchee River						
	Caloosa Yacht Club Channel						
53490	- Daybeacon 4	26-33-59.700N 081-55-11.300W				TR on pile.	Private aid.
53490.01	- Daybeacon 5	26-33-57.800N 081-55-10.000W				SG on pile.	Private aid.
53490.02	- Daybeacon 6	26-33-55.000N 081-55-09.600W				TR on pile	Private aid.
	McGregor Isles						
53495	- Daybeacon 1	26-34-11.690N 081-55-10.050W				SG on pile.	Private aid.
53500	- Daybeacon 2	26-34-09.530N 081-55-09.140W				TR on pile.	Private aid.
53501	- Daybeacon 3	26-34-08.460N 081-55-07.480W				SG on pile.	Private aid.
53502	- Daybeacon 4	26-34-06.360N 081-55-06.600W				TR on pile.	Private aid.
53503	- Daybeacon 5	26-34-05.080N 081-55-04.808W				SG on pile.	Private aid.
53504	- Daybeacon 6	26-34-03.110N 081-55-04.010W				TR on pile.	Private aid.
53505	- Daybeacon 7	26-34-01.660N 081-55-02.090W				SG on pile.	Private aid.
53506	- Daybeacon 8	26-33-59.870N 081-55-01.430W				TR on pile.	Private aid.
53507	- Daybeacon 9	26-33-58.520N 081-54-59.620W				SG on pile.	Private aid.
53508	- Daybeacon 10	26-33-56.710N 081-54-58.900W				TR on pile.	Private aid.
53509	- Daybeacon 11	26-33-56.250N 081-54-57.860W				SG on pile.	Private aid.
53510	- Daybeacon 12	26-33-55.330N 081-54-57.950W				TR on pile.	Private aid.
53511	- Daybeacon 13	26-33-56.640N 081-54-53.870W				SG on pile.	Private aid.
53515	- Daybeacon 15	26-33-56.950N 081-54-50.560W				SG on pile.	Private aid.
53520	- Daybeacon 17	26-33-56.980N 081-54-47.200W				TR on pile.	Private aid.
	Caloosahatchee River						
53525	- Daybeacon 69	26-34-03.266N 081-55-24.186W				SG-SY on pile.	
	Harney Point Rim Channel						
53530	- Daybeacon 1	26-33-41.272N 081-55-59.680W				SG on pile.	Private aid.
53535	- Daybeacon 2	26-33-41.972N 081-55-57.620W				TR on pile.	Private aid.
53540	- Daybeacon 3	26-33-42.072N 081-56-05.220W				SG on pile.	Private aid.
53545	- Daybeacon 4	26-33-42.872N 081-56-04.920W				TR on pile.	Private aid.
53550	- Daybeacon 5	26-33-42.472N 081-56-08.920W				SG on pile.	Private aid.
53555	- Daybeacon 6	26-33-43.372N 081-56-08.920W				TR on pile.	Private aid.
53560	- Daybeacon 7	26-33-41.472N 081-56-11.220W				SG on pile.	Private aid.
53565	- Daybeacon 8	26-33-43.173N 081-56-11.218W				TR on pile.	Private aid.
53570	- Daybeacon 9	26-33-36.773N 081-56-11.918W				SG on pile.	Private aid.
53580	- Daybeacon 12	26-33-34.673N 081-56-12.118W				TR on pile.	Private aid.
53585	- Daybeacon 13	26-33-33.073N 081-56-11.518W				SG on pile.	Private aid.

(1) No.	(2) Name and Location	(3) Position	(4) Characteristic	(5) Height	(6) Range	(7) Structure	(8) Remarks
	INTRACOASTAL WATERWAY (Florida) - Seventh District						
	FORT MYERS TO CHARLOTTE HARBOR AND WIGGINS PASS (Chart 11427)						
	Caloosahatchee River						
	Harney Point Rim Channel						
53590	- Daybeacon 14	26-33-33.273N 081-56-12.318W				TR on pile.	Private aid.
53595	- Daybeacon 15	26-33-31.473N 081-56-14.118W				SG on pile.	Private aid.
53605	- Daybeacon 18	26-33-31.773N 081-56-21.018W				TR on pile.	Private aid.
53610	- Daybeacon 19	26-33-29.874N 081-56-24.118W				SG on pile.	Private aid.
53615	- Daybeacon 20	26-33-31.473N 081-56-24.418W				TR on pile.	Private aid.
53620	- Daybeacon 21	26-33-30.074N 081-56-26.818W				SG on pile.	Private aid.
53625	- Daybeacon 24	26-33-29.774N 081-56-29.918W				TR on pile.	Private aid.
53630	- Daybeacon 25	26-33-28.974N 081-56-30.318W				SG on pile.	Private aid.
53635	- Daybeacon 26	26-33-28.674N 081-56-32.118W				TR on pile.	Private aid.
53640	- Daybeacon 27	26-33-25.674N 081-56-34.218W				SG on pile.	Private aid.
53645	- Daybeacon 28	26-33-26.174N 081-56-34.918W				TR on pile.	Private aid.
53650	- Daybeacon 29	26-33-24.472N 081-56-35.318W				SG on pile.	Private aid.
53655	- Daybeacon 30	26-33-25.172N 081-56-36.020W				TR on pile.	Private aid.
53660	- Daybeacon 31	26-33-23.874N 081-56-36.718W				SG on pile.	Private aid.
53665	- Daybeacon 32	26-33-24.174N 081-56-37.618W				TR on pile.	Private aid.
53670	- Obstruction Daybeacon	26-33-20.274N 081-56-36.818W				NW on pile worded DANGER ROCKS.	Private aid.
	Riverside Marina						
53675	- (Ft. Myers) Daybeacon 1	26-33-23.972N 081-55-27.620W				SG on pile.	Private aid.
53680	- (Ft. Myers) Daybeacon 2	26-33-23.572N 081-55-28.220W				TR on pile.	Private aid.
53685	- (Ft. Myers) Daybeacon 3	26-33-22.274N 081-55-26.316W				SG on pile.	Private aid.
53690	- (Ft. Myers) Daybeacon 4	26-33-22.274N 081-55-27.316W				TR on pile.	Private aid.
53695	- (Ft. Myers) Daybeacon 5	26-33-21.274N 081-55-25.316W				SG on pile.	Private aid.
53700	- (Ft. Myers) Daybeacon 6	26-33-21.274N 081-55-26.316W				TR on pile.	Private aid.
53705	- (Ft. Myers) Daybeacon 7	26-33-20.274N 081-55-24.316W				SG on pile.	Private aid.
53710	- (Ft. Myers) Daybeacon 8	26-33-19.274N 081-55-24.316W				TR on pile.	Private aid.
53715	- (Ft. Myers) Daybeacon 9	26-33-19.274N 081-55-23.316W				SG on pile.	Private aid.
53720	- (Ft. Myers) Daybeacon 10	26-33-18.274N 081-55-24.316W				TR on pile.	Private aid.
	Caloosahatchee River						
53725	- LIGHT 70	26-33-30.344N 081-55-55.026W	Fl R 4s	15	5	TR-TY on pile.	
	The Landings Marina						
53730	Landings Marina Daybeacon 1	26-33-07.704N 081-55-40.477W				SG on pile.	Private aid.
53735	Landings Marina Daybeacon 2	26-33-05.774N 081-55-39.317W				TR on pile.	Private aid.
53740	Landings Marina Daybeacon 3	26-33-07.064N 081-55-37.437W				SG on pile.	Private aid.

(1) No.	(2) Name and Location	(3) Position	(4) Characteristic	(5) Height	(6) Range	(7) Structure	(8) Remarks
	INTRACOASTAL WATERWAY (Florida) - Seventh District						
	FORT MYERS TO CHARLOTTE HARBOR AND WIGGINS PASS (Chart 11427)						
	Caloosahatchee River						
	The Landings Marina						
53745	Landings Marina Daybeacon 4	26-33-05.534N 081-55-34.897W				TR on pile.	Private aid.
53750	Landings Marina Daybeacon 5	26-33-05.104N 081-55-32.197W				SG on pile.	Private aid.
53755	Landings Marina Daybeacon 6	26-33-05.074N 081-55-32.217W				TR on pile.	Private aid.
53760	Landings Marina Daybeacon 7	26-33-05.074N 081-55-32.217W				SG on pile.	Private aid.
53765	Landings Marina Daybeacon 8	26-33-03.774N 081-55-31.317W				TR on pile.	Private aid.
	Bikini Basin Entrance Channel						
53770	- Daybeacon 1	26-31-22.672N 081-56-17.020W				SG on pile.	Private aid.
53775	- Daybeacon 2	26-33-22.772N 081-56-19.520W				TR on pile.	Private aid.
53780	- Daybeacon 3	26-33-27.372N 081-56-20.020W				SG on pile.	Private aid.
53785	- Daybeacon 4	26-33-27.472N 081-56-17.920W				TR on pile.	Private aid.
	Caloosahatchee River						
53790	- LIGHT 72	26-32-44.888N 081-56-15.536W	Fl R 4s	15	5	TR-TY on dolphin.	
	Deep Lagoon Entrance Channel						
53795	- Daybeacon 1	26-32-39.276N 081-56-07.318W				SG on pile.	Private aid.
53800	- Daybeacon 2	26-32-36.276N 081-56-05.318W				TR on pile.	Private aid.
53805	- Daybeacon 3	26-32-38.276N 081-56-02.318W				SG on pile.	Private aid.
53810	- Daybeacon 4	26-32-36.276N 081-56-01.318W				TR on pile.	Private aid.
53815	- Daybeacon 5	26-32-38.276N 081-56-00.318W				SG on pile.	Private aid.
53820	- Daybeacon 6	26-32-36.276N 081-55-59.318W				TR on pile.	Private aid.
53825	- Daybeacon 7	26-32-38.300N 081-55-32.300W				SG on pile.	Private aid.
53830	- Daybeacon 8	26-32-36.276N 081-55-54.317W				TR on pile.	Private aid.
53835	- Daybeacon 9	26-32-38.276N 081-55-51.317W				SG on pile.	Private aid.
53840	- Daybeacon 10	26-32-36.276N 081-55-50.317W				TR on pile.	Private aid.
53845	- Daybeacon 11	26-32-38.276N 081-55-48.317W				SG on pile.	Private aid.
53850	- Daybeacon 12	26-32-36.276N 081-55-43.317W				TR on pile.	Private aid.
53855	- Daybeacon 13	26-32-38.276N 081-55-40.317W				SG on pile.	Private aid.
53860	- Daybeacon 14	26-32-36.276N 081-55-36.317W				TR on pile.	Private aid.
53865	- Daybeacon 15	26-32-38.276N 081-55-33.317W				SG on pile.	Private aid.
53870	- Daybeacon 16	26-32-35.500N 081-55-34.000W				TR on pile.	Private aid.
	Town and River Rim Channel						
53875	Town & River Rim Channel Daybeacon 1	26-32-37.120N 081-55-38.800W				SG on pile.	Private aid.
53880	Town & River Rim Channel Daybeacon 2	26-32-37.356N 081-55-38.800W				TR on pile.	Private aid.
53885	Town & River Rim Channel Daybeacon 3	26-32-38.610N 081-55-38.960W				SG on pile.	Private aid.

(1) No.	(2) Name and Location	(3) Position	(4) Characteristic	(5) Height	(6) Range	(7) Structure	(8) Remarks
	INTRACOASTAL WATERWAY (Florida) - Seventh District						
	FORT MYERS TO CHARLOTTE HARBOR AND WIGGINS PASS (Chart 11427)						
	Caloosahatchee River						
	Town and River Rim Channel						
53890	Town & River Rim Channel Daybeacon 4	26-32-38.860N 081-55-38.550W				TR on pile.	Private aid.
53895	Town & River Rim Channel Daybeacon 5	26-32-44.230N 081-55-39.620W				SG on pile.	Private aid.
53900	Town & River Rim Channel Daybeacon 7	26-32-48.750N 081-55-39.980W				SG on pile.	Private aid.
53905	Town & River Rim Channel Daybeacon 9	26-32-50.660N 081-55-39.130W				SG on pile.	Private aid.
	Town and River Estates						
53910	- Daybeacon 1	26-32-35.900N 081-55-33.110W				SG on pile.	Private aid.
53915	- Daybeacon 2	26-32-35.230N 081-55-32.650W				TR on pile.	Private aid.
53920	- Daybeacon 3	26-32-35.260N 081-55-30.970W				SG on pile.	Private aid.
53925	- Daybeacon 4	26-32-34.690N 081-55-30.670W				TR on pile.	Private aid.
	Deep Lagoon Marina Channel						
53930	- Daybeacon 1	26-32-31.000N 081-55-32.800W				SG on pile.	Private aid.
53935	- Daybeacon 2	26-32-29.000N 081-55-35.300W				TR on pile.	Private aid.
53940	- Daybeacon 3	26-32-25.600N 081-55-31.700W				SG on pile.	Private aid.
53945	- Daybeacon 4	26-32-24.800N 081-55-33.800W				TR on pile.	Private aid.
53950	- Daybeacon 5	26-32-21.000N 081-55-31.800W				SG on pile.	Private aid.
53955	- Daybeacon 6	26-32-19.000N 081-55-33.300W				TR on pile.	Private aid.
53960	- Daybeacon 8	26-32-18.000N 081-55-33.300W				TR on pile.	Private aid.
	Caloosahatchee River						
53965	- LIGHT 73	26-32-27.441N 081-56-23.718W	Q G	16	4	SG-SY on pile.	
	Gulf Harbour Yacht Club						
53970	- LIGHT 1	26-32-19.000N 081-56-19.000W	Fl G 6s	7		SG on pile.	Private aid.
53975	- LIGHT 2	26-32-17.500N 081-56-21.000W	Fl R 2.5s	7		TR on pile.	Private aid.
53980	- Daybeacon 3	26-32-17.000N 081-56-18.000W				SG on pile.	Private aid.
53985	- Daybeacon 4	26-32-15.000N 081-56-20.000W				TR on pile.	Private aid.
53990	- Daybeacon 5	26-32-14.000N 081-56-17.000W				SG on pile.	Private aid.
53995	- Daybeacon 6	26-32-12.500N 081-56-19.000W				TR on pile.	Private aid.
54000	- Daybeacon 7	26-32-09.000N 081-56-16.000W				SG on pile.	Private aid.
54005	- Daybeacon 8	26-32-08.000N 081-56-18.000W				TR on pile.	Private aid.
54010	- Daybeacon 9	26-32-07.000N 081-56-16.000W				SG on pile.	Private aid.
54015	- Daybeacon 10	26-32-06.000N 081-56-17.000W				TR on pile.	Private aid.
54020	- Daybeacon 11	26-32-05.000N 081-56-16.000W				SG on pile.	Private aid.
54025	- Daybeacon 12	26-32-05.000N 081-56-17.000W				TR on pile.	Private aid.
54030	- Daybeacon 14	26-32-04.000N 081-56-18.000W				TR on pile.	Private aid.

(1) No.	(2) Name and Location	(3) Position	(4) Characteristic	(5) Height	(6) Range	(7) Structure	(8) Remarks
	INTRACOASTAL WATERWAY (Florida) - Seventh District						
	FORT MYERS TO CHARLOTTE HARBOR AND WIGGINS PASS (Chart 11427)						
	Caloosahatchee River						
	Gulf Harbour Yacht Club						
54035	- Daybeacon 16	26-32-02.000N 081-56-19.000W				TR on pile.	Private aid.
54040	- Daybeacon 18	26-31-59.000N 081-56-20.000W				TR on pile.	Private aid.
54045	- Daybeacon 20	26-31-57.000N 081-56-21.000W				TR on pile.	Private aid.
54050	- Daybeacon 22	26-32-53.000N 081-56-24.000W				TR on pile.	Private aid.
	Caloosahatchee River						
54070	- Daybeacon 76	26-32-16.949N 081-56-41.951W				TR-TY on pile.	
54075	- Daybeacon 78	26-32-10.757N 081-56-51.410W				TR-TY on pile.	
54087	- LIGHT 79	26-32-00.334N 081-57-04.441W	Q G	15	4	SG-SY on Dolphin.	
	Redfish Point Rim Channel						
54090	- Daybeacon 2	26-32-24.176N 081-56-54.819W				TR on pile.	Private aid.
54095	- Daybeacon 4	26-32-24.176N 081-56-51.919W				TR on pile.	Private aid.
54100	- Daybeacon 6	26-32-25.876N 081-56-49.619W				TR on pile.	Private aid.
54105	- Daybeacon 8	26-32-26.476N 081-56-50.119W				TR on pile.	Private aid.
54110	- Daybeacon 10	26-32-30.976N 081-56-50.019W				TR on pile.	Private aid.
54115	- Daybeacon 12	26-32-38.076N 081-56-50.119W				TR on pile.	Private aid.
54120	- Daybeacon 14	26-32-46.575N 081-56-49.119W				TR on pile.	Private aid.
54125	- Daybeacon 16	26-32-51.475N 081-56-49.919W				TR on pile.	Private aid.
54130	- Daybeacon 18	26-32-53.075N 081-56-49.519W				TR on pile.	Private aid.
54135	- LIGHT 20	26-32-57.675N 081-56-47.419W	Fl R 4s			TR on pile.	Private aid.
54140	- Obstruction Daybeacon	26-33-00.675N 081-56-47.119W				NW on pile worded DANGER ROCKS.	Private aid.
	Cape Coral Yacht Basin						
54145	- Daybeacon 1	26-32-47.000N 081-57-57.425W				SG on pile.	Private aid.
54150	- Daybeacon 2	26-32-19.777N 081-57-00.319W				TR on pile.	Private aid.
54155	- Daybeacon 3	26-32-19.777N 081-57-00.319W				SG on pile.	Private aid.
54160	- Daybeacon 4	26-32-19.777N 081-57-00.319W				TR on pile.	Private aid.
54165	- Daybeacon 6	26-32-19.777N 081-57-00.319W				TR on pile.	Private aid.
	Cape Coral Boat Ramp Channel						
54170	- Daybeacon 1	26-32-18.977N 081-57-04.620W				SG on pile.	Private aid.
54175	- Daybeacon 2	26-32-19.677N 081-57-03.220W				TR on pile.	Private aid.
54180	- Daybeacon 4	26-32-23.776N 081-57-06.920W				TR on pile.	Private aid.
54185	- Daybeacon 6	26-32-27.776N 081-57-07.820W				TR on pile.	Private aid.
54190	- Daybeacon 8	26-32-30.476N 081-57-08.520W				TR on pile.	Private aid.
	Peppertree Pointe						
54195	- E Obstruction Daybeacon	26-31-44.278N 081-57-24.320W				NW on pile worded DANGER SHOAL.	Private aid.

(1) No.	(2) Name and Location	(3) Position	(4) Characteristic	(5) Height	(6) Range	(7) Structure	(8) Remarks
	INTRACOASTAL WATERWAY (Florida) - Seventh District						
	FORT MYERS TO CHARLOTTE HARBOR AND WIGGINS PASS (Chart 11427)						
	Caloosahatchee River						
	Peppertree Pointe						
54200	- Daybeacon 1	26-31-42.878N 081-57-24.320W				SG on pile.	Private aid.
54205	- Daybeacon 2	26-31-42.278N 081-57-25.520W				TR on pile.	Private aid.
54210	- Daybeacon 3	26-31-42.078N 081-57-21.820W				SG on pile.	Private aid.
54215	- Daybeacon 4	26-31-41.278N 081-57-24.420W				TR on pile.	Private aid.
54220	- Daybeacon 5	26-31-40.278N 081-57-20.120W				SG on pile.	Private aid.
54225	- Daybeacon 6	26-31-39.278N 081-57-23.120W				TR on pile.	Private aid.
54230	- Daybeacon 7	26-31-38.878N 081-57-18.320W				SG on pile.	Private aid.
54235	- Daybeacon 8	26-31-38.378N 081-57-22.120W				TR on pile.	Private aid.
54240	- Daybeacon 9	26-31-37.278N 081-57-16.820W				SG on pile.	Private aid.
54245	- Daybeacon 10	26-31-36.778N 081-57-19.320W				TR on pile.	Private aid.
54250	- Daybeacon 12	26-31-36.278N 081-57-17.320W				TR on pile.	Private aid.
	Caloosahatchee River						
54255	- Daybeacon 80	26-31-58.905N 081-57-18.622W				TR-TY on pile.	
54260	- Daybeacon 81	26-31-56.591N 081-57-21.964W				SG-SY on pile.	
54265	- Daybeacon 82	26-31-56.242N 081-57-36.996W				TR-TY on pile.	
54275	- Daybeacon 83	26-31-50.491N 081-57-55.950W				SG-SY on pile.	
54280	- Daybeacon 84	26-31-52.862N 081-57-57.392W				TR-TY on pile.	
54285	- Daybeacon 84A	26-31-49.879N 081-58-14.722W				TR-TY on pile.	
54290	- Daybeacon 85	26-31-47.402N 081-58-18.630W				SG-SY on pile.	
54295	- Daybeacon 86	26-31-48.872N 081-58-22.483W				TR-TY on pile.	
	Van Riper Channel						
54296	- Daybeacon 2	26-31-08.000N 081-58-07.800W				TR on pile.	Private aid.
54296.5	- Daybeacon 4	26-31-06.000N 081-58-10.000W				TR on pile.	Private aid.
54297	- Daybeacon 6	26-31-04.800N 081-58-12.300W				TR on pile.	Private aid.
54297.5	- Daybeacon 8	26-31-03.600N 081-58-15.100W				TR on pile.	Private aid.
54298	- Daybeacon 10	26-31-02.800N 081-58-17.200W				TR on pile.	Private aid.
54298.5	- Daybeacon 12	26-31-02.000N 081-58-18.200W				TR on pile.	Private aid.
	Bimini Entrance Channel						
54300	- Daybeacon 1	26-31-56.178N 081-58-28.822W				SG on pile.	Private aid.
54305	- Daybeacon 2	26-31-56.478N 081-58-27.222W				TR on pile.	Private aid.
54310	- Daybeacon 4	26-32-02.677N 081-58-28.222W				TR on pile.	Private aid.
54315	- Daybeacon 6	26-32-08.077N 081-58-29.222W				TR on pile.	Private aid.
54320	- Daybeacon 8	26-32-12.072N 081-58-29.620W				TR on pile.	Private aid.

(1) No.	(2) Name and Location	(3) Position	(4) Characteristic	(5) Height	(6) Range	(7) Structure	(8) Remarks
	INTRACOASTAL WATERWAY (Florida) - Seventh District						
	FORT MYERS TO CHARLOTTE HARBOR AND WIGGINS PASS (Chart 11427)						
	Caloosahatchee River						
	Bimini Entrance Channel						
54325	- Daybeacon 10	26-32-17.477N 081-58-28.722W				TR on pile.	Private aid.
54330	- Daybeacon 12	26-32-21.077N 081-58-28.522W				TR on pile.	Private aid.
54335	- Daybeacon 14	26-32-25.077N 081-58-27.722W				TR on pile.	Private aid.
54340	- Daybeacon 16	26-32-35.576N 081-58-26.122W				TR on pile.	Private aid.
54345	- Daybeacon 18	26-32-38.376N 081-58-21.822W				TR on pile.	Private aid.
54350	- Daybeacon 20	26-32-40.976N 081-58-16.521W				TR on pile.	Private aid.
54355	- Daybeacon 22	26-32-41.876N 081-58-06.921W				TR on pile.	Private aid.
54360	- Daybeacon 24	26-32-42.676N 081-58-02.421W				TR on pile.	Private aid.
54365	- Daybeacon 26	26-32-40.776N 081-57-44.320W				TR on pile.	Private aid.
54370	- Daybeacon 28	26-32-40.276N 081-57-42.920W				TR on pile.	Private aid.
	Redfish Cove Channel						
54375	- Daybeacon 1	26-31-56.478N 081-57-50.321W				SG on pile.	Private aid.
54380	- Daybeacon 2	26-31-57.478N 081-57-47.321W				TR on pile.	Private aid.
54385	- Daybeacon 3	26-32-00.978N 081-57-49.821W				SG on pile.	Private aid.
54390	- Daybeacon 4	26-32-00.900N 081-57-47.721W				TR on pile.	Private aid.
54395	- Daybeacon 5	26-31-48.078N 081-57-55.721W				SG on pile.	Private aid.
54400	- Daybeacon 7	26-32-34.176N 081-56-49.719W				SG on pile.	Private aid.
54405	- Daybeacon 8	26-32-33.676N 081-56-49.719W				TR on pile.	Private aid.
54410	- Daybeacon 9	26-32-34.176N 081-56-49.719W				SG on pile.	Private aid.
54415	- Daybeacon 10	26-32-38.076N 081-56-50.119W				TR on pile.	Private aid.
54420	- Daybeacon 11	26-32-23.077N 081-57-54.221W				SG on pile.	Private aid.
54425	- Daybeacon 14	26-32-25.676N 081-57-52.721W				TR on pile.	Private aid.
54430	- Daybeacon 15	26-32-49.575N 081-56-49.919W				SG on pile.	Private aid.
54435	- Daybeacon 16	26-32-49.575N 081-56-49.919W				TR on pile.	Private aid.
54440	- Daybeacon 17	26-32-54.575N 081-56-48.619W				SG on pile.	Private aid.
54445	- Daybeacon 18	26-32-54.575N 081-56-48.619W				TR on pile.	Private aid.
54450	- Daybeacon 19	26-32-16.277N 081-58-02.321W				SG on pile.	Private aid.
54455	- Daybeacon 20	26-32-57.875N 081-56-47.319W				TR on pile.	Private aid.
54460	- Daybeacon 21	26-32-21.077N 081-58-00.321W				SG on pile.	Private aid.
54465	- Daybeacon 22	26-33-00.675N 081-56-47.119W				TR on pile.	Private aid.
54470	- Daybeacon 23	26-33-03.675N 081-56-45.819W				SG on pile.	Private aid.
54475	- Daybeacon 24	26-33-03.675N 081-56-45.819W				TR on pile.	Private aid.

(1) No.	(2) Name and Location	(3) Position	(4) Characteristic	(5) Height	(6) Range	(7) Structure	(8) Remarks
	INTRACOASTAL WATERWAY (Florida) - Seventh District						
	FORT MYERS TO CHARLOTTE HARBOR AND WIGGINS PASS (Chart 11427)						
	Caloosahatchee River						
	Redfish Cove Channel						
54480	- Daybeacon 25	26-32-41.576N 081-57-57.121W				SG on pile.	Private aid.
54485	- Daybeacon 26	26-32-41.576N 081-57-57.121W				TR on pile.	Private aid.
	St. Charles Harbour Channel						
54490	Saint Charles Harbour Daybeacon 1	26-31-38.558N 081-58-56.202W				SG on pile.	Private aid.
54495	Saint Charles Harbour Daybeacon 2	26-31-38.416N 081-58-56.843W				TR on pile.	Private aid.
54500	Saint Charles Harbour Daybeacon 3	26-31-33.750N 081-58-54.885W				SG on pile.	Private aid.
54505	Saint Charles Harbour Daybeacon 4	26-31-33.608N 081-58-55.527W				TR on pile.	Private aid.
54510	Saint Charles Harbour Daybeacon 5	26-31-28.944N 081-58-53.568W				SG on pile.	Private aid.
54515	Saint Charles Harbour Daybeacon 6	26-31-28.800N 081-58-54.211W				TR on pile.	Private aid.
54520	Saint Charles Harbour Daybeacon 7	26-31-24.136N 081-58-52.249W				SG on pile.	Private aid.
54525	Saint Charles Harbour Daybeacon 8	26-31-23.907N 081-58-52.871W				TR on pile.	Private aid.
54530	Saint Charles Harbour Daybeacon 9	26-31-19.332N 081-58-50.913W				SG on pile.	Private aid.
54535	Saint Charles Harbour Daybeacon 10	26-31-19.095N 081-58-51.571W				TR on pile.	Private aid.
54540	Saint Charles Harbour Daybeacon 11	26-31-13.975N 081-58-49.422W				SG on pile.	Private aid.
54545	Saint Charles Harbour Daybeacon 12	26-31-13.713N 081-58-50.111W				TR on pile.	Private aid.
54550	Saint Charles Harbour Daybeacon 13	26-31-09.698N 081-58-48.235W				SG on pile.	Private aid.
54555	Saint Charles Harbour Daybeacon 14	26-31-09.591N 081-58-48.997W				TR on pile.	Private aid.
54560	Saint Charles Harbour Daybeacon 15	26-31-05.263N 081-58-47.002W				SG on pile.	Private aid.
54565	Saint Charles Harbour Daybeacon 16	26-31-05.125N 081-58-47.796W				TR on pile.	Private aid.
54570	Saint Charles Harbour Daybeacon 17	26-31-00.324N 081-58-45.630W				SG on pile.	Private aid.
54575	Saint Charles Harbour Daybeacon 18	26-31-00.327N 081-58-46.499W				TR on pile.	Private aid.
54580	Saint Charles Harbour Daybeacon 19	26-30-55.795N 081-58-44.818W				SG on pile.	Private aid.
54585	Saint Charles Harbour Daybeacon 20	26-30-55.681N 081-58-45.594W				TR on pile.	Private aid.
54590	Saint Charles Harbour Daybeacon 21	26-30-51.253N 081-58-43.964W				SG on pile.	Private aid.
54595	Saint Charles Harbour Daybeacon 22	26-30-51.296N 081-58-44.729W				TR on pile.	Private aid.
54600	Saint Charles Harbour Daybeacon 23	26-30-48.564N 081-58-45.440W				SG on pile.	Private aid.
54605	Saint Charles Harbour Daybeacon 24	26-30-48.840N 081-58-46.065W				TR on pile.	Private aid.
54610	Saint Charles Harbour Daybeacon 25	26-30-45.959N 081-58-46.860W				SG on pile.	Private aid.
54615	Saint Charles Harbour Daybeacon 26	26-30-46.302N 081-58-47.451W				TR on pile.	Private aid.
54620	Saint Charles Harbour Daybeacon 27	26-30-41.044N 081-58-49.691W				SG on pile.	Private aid.
54625	Saint Charles Harbour Daybeacon 28	26-30-41.316N 081-58-50.278W				TR on pile.	Private aid.
	Caloosahatchee River						
54630	- LIGHT 89	26-31-41.169N 081-59-17.577W	Fl G 4s	13	5	SG-SY on pile.	

(1) No.	(2) Name and Location	(3) Position	(4) Characteristic	(5) Height	(6) Range	(7) Structure	(8) Remarks
	INTRACOASTAL WATERWAY (Florida) - Seventh District						
	FORT MYERS TO CHARLOTTE HARBOR AND WIGGINS PASS (Chart 11427)						
	Caloosahatchee River						
54635	- Daybeacon 90	26-31-43.598N 081-59-22.482W				TR-TY on pile.	
	Cape Coral Southwest Channel						
54640	- Daybeacon 1	26-31-45.178N 081-59-57.425W				SG and NL on pile; NL worded CAPE CORAL SW.	Private aid.
54645	- Daybeacon 2	26-31-56.178N 081-59-57.425W				TR on pile.	Private aid.
54650	- Daybeacon 4	26-31-56.578N 081-59-59.925W				TR on pile.	Private aid.
54655	- Daybeacon 6	26-32-00.978N 081-59-59.225W				TR on pile.	Private aid.
54660	- Daybeacon 7	26-32-02.578N 082-00-01.125W				SG on pile.	Private aid.
54665	- Daybeacon 8	26-32-07.778N 081-59-57.525W				TR on pile.	Private aid.
54670	- Daybeacon 9	26-32-09.678N 081-59-58.525W				SG on pile.	Private aid.
54675	- Junction Daybeacon	26-32-14.577N 081-59-56.025W				JG on pile.	Private aid.
54680	- Daybeacon 11	26-32-12.977N 082-00-04.125W				SG on pile.	Private aid.
54685	- Daybeacon 13	26-32-13.277N 082-00-06.825W				SG on pile.	Private aid.
54690	- Daybeacon 15	26-32-11.300N 082-00-17.100W				SG on pile.	Private aid.
54695	- Daybeacon 17	26-32-13.677N 082-00-21.325W				SG on pile.	Private aid.
	Shell Point Village						
54700	- Daybeacon 1	26-31-36.272N 081-59-39.320W				SG on pile.	Private aid.
54705	- Daybeacon 1A	26-31-29.172N 081-59-39.320W				SG on pile.	Private aid.
54710	- Daybeacon 2	26-31-36.279N 081-59-41.324W				TR on pile.	Private aid.
54715	- Daybeacon 2A					TR on pile.	Private aid.
54720	- Daybeacon 3	26-31-27.272N 081-59-41.320W				SG on pile.	Private aid.
54725	- Daybeacon 4					TR on pile.	Private aid.
54730	- Daybeacon 5	26-31-24.272N 081-59-45.320W				SG on pile.	Private aid.
54735	- Daybeacon 6					TR on pile.	Private aid.
54740	- Daybeacon 7	26-31-17.272N 081-59-48.320W				SG on pile.	Private aid.
	Caloosahatchee River						
54745	- Daybeacon 92	26-31-42.652N 081-59-37.509W				TR-TY on pile.	
54750	- LIGHT 93	26-31-39.838N 081-59-41.848W	Fl G 2.5s	16	5	SG-SY on pile.	
54755	- Buoy 93A	26-31-34.286N 081-59-59.833W				Green can.	
54760	- Daybeacon 94	26-31-31.448N 082-00-11.453W					
54763	Shell Point Obstruction Daybeacon A	26-31-25.480N 082-00-17.320W				NW on pile worded DANGER SUBMERGED PILINGS.	Private aid.
54765	- LIGHT 96	26-31-23.608N 082-00-31.396W	Q R	15	4	TR-TY on pile.	
54770	- Daybeacon 97	26-31-17.896N 082-00-34.657W				SG-SY on pile.	
54780	- LIGHT 98	26-31-08.038N 082-00-49.074W	Q R	15	4	TR-TY on pile.	
54785	- Daybeacon 99	26-31-00.307N 082-00-50.910W				SG-SY on pile.	

(1) No.	(2) Name and Location	(3) Position	(4) Characteristic	(5) Height	(6) Range	(7) Structure	(8) Remarks
	INTRACOASTAL WATERWAY (Florida) - Seventh District						
	FORT MYERS TO CHARLOTTE HARBOR AND WIGGINS PASS (Chart 11427)						
	Caloosahatchee River						
54790	- LIGHT 101	26-30-40.294N 082-00-59.306W	Q G	16	4	SG-SY on pile.	
	Sword Point Channel						
54793.1	- Daybeacon 1	26-30-43.680N 082-01-11.410W				SG on pile.	Private aid.
54793.15	- Daybeacon 2	26-30-48.260N 082-01-08.910W				TR on pile.	Private aid.
54793.2	- Daybeacon 3	26-30-56.620N 082-01-24.380W				SG on pile.	Private aid.
54793.25	- Daybeacon 4	26-30-58.570N 082-01-23.660W				TR on pile.	Private aid.
54793.3	- Daybeacon 5	26-31-06.390N 082-01-48.130W				SG on pile.	Private aid.
54793.35	- Daybeacon 7	26-31-12.570N 082-02-03.950W				SG on pile.	Private aid.
54793.4	- Daybeacon 9	26-31-16.220N 082-02-15.960W				SG on pile.	Private aid.
54793.45	- Daybeacon 11	26-31-20.240N 082-02-20.900W				SG on pile.	Private aid.
54793.5	- Daybeacon 13	26-31-21.500N 082-02-23.040W				SG on pile.	Private aid.
54793.55	- Daybeacon 14	26-31-22.480N 082-02-23.150W				TR on pile.	Private aid.
54793.6	- Daybeacon 15	26-31-20.840N 082-02-24.330W				SG on pile.	Private aid.
54793.65	- Daybeacon 17	26-31-18.410N 082-02-26.860W				SG on pile.	Private aid.
54793.7	- Daybeacon 18	26-31-19.310N 082-02-27.330W				TR on pile.	Private aid.
54793.75	- Daybeacon 19	26-31-21.190N 082-02-32.570W				SG on pile.	Private aid.
54793.8	- Daybeacon 21	26-31-18.110N 082-02-45.260W				SG on pile.	Private aid.
54793.83	- Daybeacon 23	26-31-20.700N 082-02-52.760W				SG on pile.	Private aid.
54793.85	- Daybeacon 24	26-31-21.810N 082-02-52.050W				TR on pile.	Private aid.
54793.9	- Daybeacon 25	26-31-26.250N 082-03-02.020W				SG on pile.	Private aid.
54793.95	- Daybeacon 27	26-31-34.240N 082-03-17.180W				SG on pile.	Private aid.
54794	- Daybeacon 28	26-31-36.140N 082-03-15.750W				TR on pile.	Private aid.
	Pine Island Sound						
54795	- Buoy 1	26-30-31.431N 082-01-13.935W				Green can with yellow square.	
54800	- Daybeacon 2	26-30-26.892N 082-01-26.027W				TR-TY on pile.	
54805	- Daybeacon 2A	26-30-15.952N 082-01-46.328W				TR-TY on pile.	
54810	- Daybeacon 3	26-30-14.334N 082-01-45.876W				SG-SY on pile.	
54815	- Daybeacon 3A	26-30-03.412N 082-02-05.636W				SG-SY on pile.	
54820	- Daybeacon 4	26-30-04.981N 082-02-06.494W				TR-TY on pile.	
54825	- Daybeacon 5	26-29-52.170N 082-02-26.708W				SG-SY on pile.	
54830	- LIGHT 6	26-29-53.291N 082-02-28.020W	Fl R 4s	16	5	TR-TY on pile.	
54835	- Buoy 7	26-29-39.968N 082-02-48.248W				Green can with yellow square.	
	Matlacha Pass						
54840	- Daybeacon 1	26-29-37.084N 082-03-02.830W				SG on pile.	Private aid.

(1) No.	(2) Name and Location	(3) Position	(4) Characteristic	(5) Height	(6) Range	(7) Structure	(8) Remarks
	INTRACOASTAL WATERWAY (Florida) - Seventh District						
	FORT MYERS TO CHARLOTTE HARBOR AND WIGGINS PASS (Chart 11427)						
	Pine Island Sound						
	Matlacha Pass						
54845	- Daybeacon 2	26-30-03.783N 082-03-11.930W				TR on pile.	Private aid.
54850	- Daybeacon 3	26-30-16.383N 082-03-17.030W				SG on pile.	Private aid.
54855	- Daybeacon 4	26-30-21.682N 082-03-20.930W				TR on pile.	Private aid.
54860	- Daybeacon 5	26-30-24.582N 082-03-29.730W				SG on pile.	Private aid.
54865	- Daybeacon 6	26-30-28.182N 082-03-35.530W				TR on pile.	Private aid.
54870	- Daybeacon 7	26-30-26.458N 080-03-36.750W				SG on pile.	Private aid.
54875	- Daybeacon 8	26-30-33.282N 082-03-35.230W				TR on pile.	Private aid.
54880	- Daybeacon 9	26-30-47.081N 082-03-31.730W				SG on pile.	Private aid.
54885	- Daybeacon 10	26-31-09.680N 082-03-27.430W				TR on pile.	Private aid.
54890	- Daybeacon 11	26-31-26.680N 082-03-29.430W				SG on pile.	Private aid.
54895	- Daybeacon 13	26-31-46.672N 082-03-33.720W				SG on pile.	Private aid.
54900	- Daybeacon 15	26-32-00.078N 082-03-33.930W				SG on pile.	Private aid.
54905	- Daybeacon 17	26-32-05.578N 082-03-35.830W				SG on pile.	Private aid.
54910	- Daybeacon 18	26-32-06.578N 082-03-40.230W				TR on pile.	Private aid.
54915	- Daybeacon 19	26-32-08.078N 082-03-45.130W				SG on pile.	Private aid.
54920	- Daybeacon 20	26-32-17.178N 082-03-52.330W				TR on pile.	Private aid.
54925	- Daybeacon 22	26-32-22.278N 082-04-02.530W				TR on pile.	Private aid.
	Manatee Bay Property Owners Association Channel						
54930	Manatee Bay Property Channel Daybeacon 1	26-32-18.378N 082-04-19.830W				SG on pile.	Private aid.
54935	Manatee Bay Property Channel Daybeacon 2	26-32-19.978N 082-04-19.430W				TR on pile.	Private aid.
54940	Manatee Bay Property Channel Daybeacon 3	26-32-18.778N 082-04-20.130W				SG on pile.	Private aid.
54945	Manatee Bay Property Channel Daybeacon 4	26-32-20.278N 082-04-20.930W				TR on pile.	Private aid.
54950	Manatee Bay Property Channel Daybeacon 5	26-32-19.678N 082-04-23.131W				SG on pile.	Private aid.
54955	Manatee Bay Property Channel Daybeacon 6	26-32-20.778N 082-04-22.330W				TR on pile.	Private aid.
54960	Manatee Bay Property Channel Daybeacon 7	26-32-19.778N 082-04-24.431W				SG on pile.	Private aid.
54965	Manatee Bay Property Channel Daybeacon 8	26-32-20.978N 082-04-24.131W				TR on pile.	Private aid.
54970	Manatee Bay Property Channel Daybeacon 9	26-32-20.078N 082-04-25.831W				SG on pile.	Private aid.
54975	Manatee Bay Property Channel Daybeacon 10	26-32-21.278N 082-04-25.431W				TR on pile.	Private aid.
54980	Manatee Bay Property Channel Daybeacon 11	26-32-20.478N 082-04-27.931W				SG on pile.	Private aid.
54985	Manatee Bay Property Channel Daybeacon 12	26-32-21.478N 082-04-27.531W				TR on pile.	Private aid.
54990	Manatee Bay Property Channel Daybeacon 13	26-32-20.978N 082-04-29.431W				SG on pile.	Private aid.
54995	Manatee Bay Property Channel Daybeacon 14	26-32-22.178N 082-04-29.331W				TR on pile.	Private aid.

(1) No.	(2) Name and Location	(3) Position	(4) Characteristic	(5) Height	(6) Range	(7) Structure	(8) Remarks
	INTRACOASTAL WATERWAY (Florida) - Seventh District						
	FORT MYERS TO CHARLOTTE HARBOR AND WIGGINS PASS (Chart 11427)						
	Matlacha Pass						
55000	- Daybeacon 23	26-32-32.477N 082-04-13.830W				SG on pile.	Private aid.
55005	- Daybeacon 24	26-32-47.677N 082-04-24.630W				TR on pile.	Private aid.
55010	- Daybeacon 25	26-33-05.576N 082-04-25.130W				SG on pile.	Private aid.
	ESTERO BAY TO LEMON BAY (Chart 11426)						
	Pine Island Sound						
	Matlacha Pass						
55015	- Daybeacon 26	26-33-13.372N 082-04-22.620W				TR on pile.	Private aid.
55020	- Daybeacon 27	26-33-31.072N 082-04-12.420W				SG on pile.	Private aid.
55025	- Daybeacon 28	26-33-34.472N 082-04-06.320W				TR on pile.	Private aid.
55030	- Daybeacon 29	26-33-45.272N 082-04-07.020W				SG on pile.	Private aid.
55035	- Daybeacon 30	26-33-59.274N 082-04-05.529W				TR on pile.	Private aid.
55040	- Daybeacon 32	26-34-28.073N 082-04-04.129W				TR on pile.	Private aid.
55045	- Daybeacon 33	26-34-49.372N 082-04-00.329W				SG on pile.	Private aid.
55050	- Daybeacon 34	26-34-55.871N 082-03-58.229W				TR on pile.	Private aid.
55055	- Daybeacon 36	26-35-02.771N 082-03-58.629W				TR on pile.	Private aid.
55060	- Daybeacon 37	26-35-10.671N 082-04-01.029W				SG on pile.	Private aid.
55065	- Daybeacon 38	26-35-21.970N 082-03-58.429W				TR on pile.	Private aid.
55070	- Daybeacon 39	26-35-32.470N 082-03-56.828W				SG on pile.	Private aid.
55075	- Daybeacon 40	26-35-40.770N 082-03-50.428W				TR on pile.	Private aid.
55080	- Daybeacon 41	26-35-44.869N 082-03-45.728W				SG on pile.	Private aid.
55085	- Daybeacon 43	26-35-50.469N 082-03-42.728W				SG on pile.	Private aid.
55090	- Daybeacon 43A	26-35-53.290N 082-03-44.180W				SG on pile.	Private aid.
55095	- Daybeacon 44	26-35-56.670N 082-03-44.780W				TR on pile.	Private aid.
55100	- Daybeacon 45	26-36-09.510N 082-03-44.890W				SG on pile.	Private aid.
55105	- Daybeacon 46	26-36-13.200N 082-03-45.050W				TR on pile.	Private aid.
55110	- Daybeacon 47	26-36-20.168N 082-03-37.528W				SG on pile.	Private aid.
55115	- Daybeacon 48	26-36-31.668N 082-03-36.327W				TR on pile.	Private aid.
55120	- Daybeacon 49	26-36-48.667N 082-03-38.527W				SG on pile.	Private aid.
55125	- Daybeacon 51	26-37-06.666N 082-03-42.427W				SG on pile.	Private aid.
55130	- Daybeacon 53	26-37-23.865N 082-03-47.227W				SG on pile.	Private aid.
55135	- Daybeacon 55	26-37-39.865N 082-03-54.527W				SG on pile.	Private aid.
55140	- Daybeacon 56	26-38-06.864N 082-04-14.028W				TR on pile.	Private aid.
55145	- Daybeacon 58	26-38-27.463N 082-04-29.028W				TR on pile.	Private aid.
55150	- Daybeacon 59	26-38-31.563N 082-04-35.628W				SG on pile.	Private aid.

(1) No.	(2) Name and Location	(3) Position	(4) Characteristic	(5) Height	(6) Range	(7) Structure	(8) Remarks
	INTRACOASTAL WATERWAY (Florida) - Seventh District						
	ESTERO BAY TO LEMON BAY (Chart 11426)						
	Pine Island Sound						
	Matlacha Pass						
55155	- Daybeacon 60	26-38-39.063N 082-04-42.928W				TR on pile.	Private aid.
55160	- Daybeacon 62	26-38-44.262N 082-04-49.328W				TR on pile.	Private aid.
55165	- Daybeacon 63	26-38-48.762N 082-04-53.628W				SG on pile.	Private aid.
55170	- Daybeacon 64	26-38-52.062N 082-04-52.728W				TR on pile.	Private aid.
55175	- Daybeacon 65	26-38-55.062N 082-04-54.328W				SG on pile.	Private aid.
55180	- Daybeacon 66	26-39-04.662N 082-04-57.828W				TR on pile.	Private aid.
55185	- Daybeacon 68	26-39-09.762N 082-05-03.028W				TR on pile.	Private aid.
55190	- Daybeacon 69	26-39-12.861N 082-05-11.428W				SG on pile.	Private aid.
55195	- Daybeacon 71	26-39-27.361N 082-05-19.629W				SG on pile.	Private aid.
55200	- Daybeacon 72	26-39-42.960N 082-05-23.428W				TR on pile.	Private aid.
55205	- Daybeacon 74	26-39-55.360N 082-05-37.029W				TR on pile.	Private aid.
55210	- Daybeacon 76	26-40-01.460N 082-05-46.729W				TR on pile.	Private aid.
55215	- Daybeacon 77	26-39-59.860N 082-05-57.529W				SG on pile.	Private aid.
55220	- Daybeacon 78	26-40-09.759N 082-06-00.529W				TR on pile.	Private aid.
55225	- Daybeacon 79	26-41-30.356N 082-06-22.629W				SG on pile.	Private aid.
55230	- Daybeacon 81	26-41-46.156N 082-06-34.129W				SG on pile.	Private aid.
55235	- Daybeacon 83	26-42-20.454N 082-07-01.329W				SG on pile.	Private aid.
55240	- Daybeacon 85	26-42-33.854N 082-07-16.430W				SG on pile.	Private aid.
55245	- Daybeacon 87	26-42-53.472N 082-07-55.220W				SG on pile.	Private aid.
55250	- Daybeacon 89	26-42-52.154N 082-08-16.531W				SG on pile.	Private aid.
55255	- Daybeacon 91	26-42-49.472N 082-08-48.120W				SG on pile.	Private aid.
55260	- Daybeacon 92	26-42-59.654N 082-09-14.532W				TR on pile.	Private aid.
55265	- Daybeacon 93	26-42-49.954N 082-09-19.932W				SG on pile.	Private aid.
55270	- Daybeacon 94	26-42-56.854N 082-09-37.733W				TR on pile.	Private aid.
55275	- Daybeacon 95	26-42-50.254N 082-10-01.333W				SG on pile.	Private aid.
55275.1	- Daybeacon 97	26-43-03.000N 082-10-53.400W				SG on pile.	Private aid.
55275.2	- Daybeacon 99	26-43-03.000N 082-12-06.000W				SG on pile.	Private aid.
	Pine Island Sound						
55280	- Daybeacon 8	26-29-33.285N 082-03-03.502W				TR-TY on pile.	
55285	- Daybeacon 9	26-29-25.725N 082-03-14.542W				SG-SY on pile.	
55290	- Daybeacon 10	26-29-18.801N 082-03-31.907W				TR-TY on pile.	
55295	- LIGHT 11	26-29-04.494N 082-03-52.882W	Q G	16	4	SG-SY on pile.	

(1) No.	(2) Name and Location	(3) Position	(4) Characteristic	(5) Height	(6) Range	(7) Structure	(8) Remarks
	INTRACOASTAL WATERWAY (Florida) - Seventh District						
	ESTERO BAY TO LEMON BAY (Chart 11426)						
	Pine Island Sound						
55297	- Daybeacon 11A	26-29-03.011N 082-04-22.003W				SG-SY on pile.	
55305	- LIGHT 12	26-29-09.884N 082-04-18.861W	Q R	16	4	TR-TY on pile.	
	Paradise Canal						
55310	- Daybeacon 1	26-29-22.261N 082-04-47.152W				SG on pile.	Private aid.
55315	- Daybeacon 2	26-29-22.261N 082-04-46.552W				TR on pile.	Private aid.
55320	- Daybeacon 3	26-29-24.061N 082-04-47.152W				SG on pile.	Private aid.
55325	- Daybeacon 4	26-29-23.461N 080-04-46.552W				TR on pile.	Private aid.
55330	- Daybeacon 5	26-29-26.500N 082-04-46.700W				SG on pile.	Private aid.
55335	- Daybeacon 6	26-29-26.500N 082-04-45.200W				TR on pile.	Private aid.
	Pine Island Shores						
55340	- Daybeacon 1	26-29-28.572N 082-04-29.520W				SG on pile.	Private aid.
55345	- Daybeacon 2	26-29-29.872N 082-04-29.420W				TR on pile.	Private aid.
55350	- Daybeacon 3	26-29-29.985N 082-04-30.320W				SG on pile.	Private aid.
55355	- Daybeacon 4	26-29-31.372N 082-04-30.420W				TR on pile.	Private aid.
55360	- Daybeacon 6	26-29-33.472N 082-04-31.020W				TR on pile.	Private aid.
	Long Cutoff						
55365	- Daybeacon 1	26-29-16.000N 082-05-01.000W				SG on pile.	Private aid.
55370	- Daybeacon 2	26-29-20.285N 082-05-03.433W				TR on pile.	Private aid.
55375	- Daybeacon 3	26-29-18.585N 082-05-07.500W				SG on pile.	Private aid.
55380	- Daybeacon 4	26-29-22.800N 082-05-07.200W				TR on pile.	Private aid.
55385	- Daybeacon 5	26-29-21.285N 082-05-10.000W				SG on pile.	Private aid.
55390	- Daybeacon 7	26-29-28.800N 082-05-17.000W				SG on pile.	Private aid.
55395	- Daybeacon 9	26-29-29.800N 082-05-24.600W				SG on pile.	Private aid.
	Pine Island Sound						
55400	- LIGHT 13	26-28-49.691N 082-04-48.674W	Fl G 4s	12	5	SG-SY on pile.	
55405	- Daybeacon 13A	26-28-36.840N 082-05-08.027W				SG-SY on pile.	
55410	- Daybeacon 14	26-28-36.764N 082-05-21.369W				TR-TY on pile.	
55415	- LIGHT 16	26-28-27.187N 082-05-36.864W	Fl R 4s	16	5	TR-TY on pile.	
55420	- LIGHT 18	26-28-30.215N 082-06-05.839W	Fl R 2.5s	16	5	TR-TY on pile.	
55425	- LIGHT 20	26-28-45.466N 082-06-37.811W	Fl R 4s	16	5	TR-TY on pile.	
55430	- Daybeacon 22	26-28-57.457N 082-06-54.093W				TR-TY on pile.	
55435	- LIGHT 23	26-29-17.160N 082-07-37.095W	Fl G 4s	16	5	SG-SY on pile.	
55440	- Daybeacon 24	26-29-30.878N 082-08-01.666W				TR-TY on pile.	

(1) No.	(2) Name and Location	(3) Position	(4) Characteristic	(5) Height	(6) Range	(7) Structure	(8) Remarks
	INTRACOASTAL WATERWAY (Florida) - Seventh District						
	ESTERO BAY TO LEMON BAY (Chart 11426)						
	Pine Island Sound						
	Cherry Estates						
55440.01	- Daybeacon 1	26-29-48.180N 082-07-12.000W				SG on pile.	Private aid.
55440.02	- Daybeacon 3	26-29-55.680N 082-07-00.180W				SG on pile.	Private aid.
55440.03	- Daybeacon 5	26-30-06.120N 082-06-43.920W				SG on pile.	Private aid.
55440.04	- Daybeacon 7	26-30-16.080N 082-06-27.960W				SG on pile.	Private aid.
55440.05	- Daybeacon 9	26-30-24.240N 082-06-15.360W				SG on pile.	Private aid.
55440.06	- Daybeacon 11	26-30-34.620N 082-05-58.860W				SG on pile.	Private aid.
	Pine Island Sound						
55445	- LIGHT 26	26-29-47.644N 082-08-52.276W	Q R	16	4	TR-TY on pile.	
	Blind Pass Channel						
55450	- Daybeacon 1	26-29-38.285N 082-09-28.339W				SG on pile.	Private aid.
55455	- Daybeacon 2	26-29-44.585N 082-09-29.539W				TR on pile.	Private aid.
55460	- Daybeacon 4	26-29-41.285N 082-09-42.339W				TR on pile.	Private aid.
55465	- Daybeacon 5	26-29-39.285N 082-09-48.339W				SG on pile.	Private aid.
55470	- Daybeacon 6	26-29-44.285N 082-09-52.339W				TR on pile.	Private aid.
55475	- Daybeacon 7	26-29-41.285N 082-09-59.340W				SG on pile.	Private aid.
55480	- Daybeacon 8	26-29-44.285N 082-10-02.340W				TR on pile.	Private aid.
55485	- Daybeacon 10	26-29-43.285N 082-10-17.340W				TR on pile.	Private aid.
55490	- Daybeacon 12	26-29-36.286N 082-10-32.340W				TR on pile.	Private aid.
	Dinken Bayou Entrance Channel						
55505	- Daybeacon 4	26-29-26.286N 082-10-42.341W				TR on pile.	Private aid.
55510	- Daybeacon 6	26-29-20.286N 082-10-42.341W				TR on pile.	Private aid.
55515	- Daybeacon 7	26-29-17.286N 082-10-42.841W				SG on pile.	Private aid.
55520	- Daybeacon 8	26-29-18.286N 082-10-43.341W				TR on pile.	Private aid.
55525	- Daybeacon 9	26-29-13.286N 082-10-40.341W				SG on pile.	Private aid.
55530	- Daybeacon 10	26-29-10.287N 082-10-36.341W				TR on pile.	Private aid.
55535	- Daybeacon 11	26-29-09.287N 082-10-42.341W				SG on pile.	Private aid.
55540	- Daybeacon 12	26-29-09.287N 082-10-41.341W				TR on pile.	Private aid.
	Blind Pass Channel						
55545	- Daybeacon 14	26-29-30.120N 082-10-33.600W				TR on pile.	Private aid.
55550	- Daybeacon 15	26-29-32.286N 082-10-42.341W				SG on pile.	Private aid.
55555	- Daybeacon 16	26-29-34.286N 082-10-40.341W				TR on pile.	Private aid.
55560	- Daybeacon 17	26-29-27.286N 082-10-44.341W				SG on pile.	Private aid.
55560.1	- Daybeacon 18	26-29-17.826N 082-10-53.644W				TR on pile.	Private aid.

(1) No.	(2) Name and Location	(3) Position	(4) Characteristic	(5) Height	(6) Range	(7) Structure	(8) Remarks
	INTRACOASTAL WATERWAY (Florida) - Seventh District						
	ESTERO BAY TO LEMON BAY (Chart 11426)						
	Pine Island Sound						
	Blind Pass Channel						
55560.2	- Daybeacon 19	26-29-15.240N 082-10-51.528W				SG on pile.	Private aid.
55560.3	- Daybeacon 20	26-29-15.634N 082-10-52.184W				TR on pile.	Private aid.
55560.4	- Daybeacon 21	26-29-04.331N 082-10-56.044W				SG on pile.	Private aid.
	Pine Island Sound						
55565	- Daybeacon 28	26-30-29.747N 082-08-58.591W				TR-TY on pile.	
55570	- Daybeacon 30	26-31-13.407N 082-09-04.581W				TR-TY on pile.	
55575	- Daybeacon 31	26-31-22.972N 082-09-07.916W				SG-SY on pile.	
55580	- LIGHT 32	26-31-23.663N 082-09-04.703W	Fl R 4s	16	5	TR-TY on pile.	
55585	- Daybeacon 33	26-31-36.652N 082-09-15.776W				SG-SY on pile.	
55590	- Daybeacon 34	26-31-55.378N 082-09-24.221W				TR-TY on pile.	
55595	- Daybeacon 35	26-32-14.695N 082-09-38.841W				SG-SY on pile.	
55600	- Daybeacon 36	26-32-15.942N 082-09-36.597W				TR-TY on pile.	
55605	- Daybeacon 37	26-32-38.595N 082-09-53.870W				SG-SY on pile.	
	Captiva Channel						
55610	- LIGHT 2	26-32-02.366N 082-10-47.394W	Fl R 2.5s	16	5	TR on pile.	
55615	- Daybeacon 4	26-31-55.999N 082-10-53.410W				TR on pile.	Private aid.
55620	- Daybeacon 5	26-31-54.778N 082-10-53.827W				SG on pile.	Private aid.
55625	- Daybeacon 6	26-31-48.600N 082-11-01.620W				TR on pile.	Private aid.
	Roosevelt Channel						
55630	- Daybeacon 8	26-31-37.781N 082-11-10.240W				TR on pile.	Private aid.
55635	- Daybeacon 9	26-31-38.781N 082-11-05.740W				SG on pile.	Private aid.
	South Seas Plantation Small Boat Basin						
55640	South Seas Boat Basin Daybeacon 1	26-31-39.800N 082-11-16.000W				SG on pile.	Private aid.
55645	South Seas Boat Basin Daybeacon 2	26-31-41.281N 082-11-15.000W				TR on pile.	Private aid.
55650	South Seas Boat Basin Daybeacon 3	26-31-39.300N 082-11-17.400W				SG on pile.	Private aid.
55655	South Seas Boat Basin Daybeacon 4	26-31-41.200N 082-11-17.400W				TR on pile.	Private aid.
55660	South Seas Boat Basin Daybeacon 5	26-31-39.000N 082-11-19.200W				SG on pile.	Private aid.
55665	South Seas Boat Basin Daybeacon 6	26-31-40.200N 082-11-19.200W				TR on pile.	Private aid.
	Roosevelt Channel						
55670	- Daybeacon 10	26-31-26.281N 082-11-11.940W				TR on pile.	Private aid.
55675	- Daybeacon 11	26-31-22.681N 082-11-10.040W				SG on pile.	Private aid.
55680	- Daybeacon 12	26-31-13.282N 082-11-16.841W				TR on pile.	Private aid.
55685	- Daybeacon 13	26-31-06.282N 082-11-17.341W				SG on pile.	Private aid.
55690	- Daybeacon 14	26-31-03.282N 082-11-21.341W				TR on pile.	Private aid.

(1) No.	(2) Name and Location	(3) Position	(4) Characteristic	(5) Height	(6) Range	(7) Structure	(8) Remarks
			INTRACOASTAL WATERWAY (Florida) - Seventh District				
	ESTERO BAY TO LEMON BAY (Chart 11426)						
	Pine Island Sound						
	Roosevelt Channel						
55695	- Daybeacon 15	26-30-59.282N 082-11-21.341W				SG on pile.	Private aid.
55700	- Daybeacon 16	26-30-56.283N 082-11-24.341W				TR on pile.	Private aid.
55705	- Daybeacon 17	26-30-49.283N 082-11-19.841W				SG on pile.	Private aid.
55710	- Daybeacon 18	26-30-46.283N 082-11-21.341W				TR on pile.	Private aid.
55715	- Daybeacon 19	26-30-41.283N 082-11-18.341W				SG on pile.	Private aid.
55720	- Daybeacon 20	26-30-32.283N 082-11-18.341W				TR on pile.	Private aid.
55725	- Daybeacon 21	26-30-31.283N 082-11-12.341W				SG on pile.	Private aid.
55730	- Daybeacon 22	26-30-09.284N 082-11-08.341W				TR on pile.	Private aid.
55735	- Daybeacon 24	26-29-53.285N 082-11-01.341W				TR on pile.	Private aid.
55740	- Daybeacon 26	26-29-48.285N 082-10-59.341W				TR on pile.	Private aid.
55745	- Daybeacon 27	26-29-48.285N 082-10-57.341W				SG on pile.	Private aid.
55750	- Daybeacon 29	26-29-45.285N 082-10-59.341W				SG on pile.	Private aid.
55755	- Daybeacon 31	26-29-40.285N 082-10-57.341W				SG on pile.	Private aid.
55760	- Daybeacon 33	26-29-37.286N 082-10-57.341W				SG on pile.	Private aid.
	Pine Island Sound						
55765	- Daybeacon 38	26-32-56.238N 082-10-02.608W				TR-TY on pile.	
55770	- LIGHT 39	26-33-16.793N 082-10-17.325W	Fl G 4s	16	4	SG-SY on pile.	
55775	- Daybeacon 40	26-33-37.192N 082-10-25.434W				TR-TY on pile.	
55775.5	- Daybeacon 41	26-33-56.104N 082-10-41.349W				SG-SY on pile.	
55885	- Daybeacon 42	26-34-14.802N 082-10-49.173W				TR-TY on pile.	
55890	- Daybeacon 43	26-34-34.552N 082-11-05.936W				SG-SY on pile.	
55895	- Daybeacon 44	26-34-37.484N 082-11-04.171W				TR-TY on pile.	
55895.5	- Daybeacon 45	26-35-07.173N 082-11-25.584W				SG-SY on pile.	
55900	- LIGHT 45A	26-35-35.692N 082-11-43.136W	Fl G 4s	11	5	SG-SY on pile.	
55905	- Daybeacon 46	26-35-37.132N 082-11-39.596W				TR-TY on pile.	
55910	- Daybeacon 48	26-36-08.626N 082-11-53.209W				TR-TY on pile.	
	Safety Harbor Channel						
55915	- Daybeacon 1	26-36-06.071N 082-12-50.140W				SG on pile.	Private aid.
55920	- Daybeacon 2	26-36-06.071N 082-12-50.140W				TR on pile.	Private aid.
55923	- Daybeacon 3	26-36-03.200N 082-12-48.970W				SG on pile.	Private aid.
55925	- Daybeacon 5	26-36-00.971N 082-12-48.240W				SG on pile.	Private aid.
55930	- Daybeacon 4	26-36-02.571N 082-12-49.541W				TR on pile.	Private aid.
55933	- Daybeacon 7	26-35-58.760N 082-12-46.760W				SG on pile.	Private aid.

(1) No.	(2) Name and Location	(3) Position	(4) Characteristic	(5) Height	(6) Range	(7) Structure	(8) Remarks
	INTRACOASTAL WATERWAY (Florida) - Seventh District						
	ESTERO BAY TO LEMON BAY (Chart 11426)						
	Pine Island Sound						
	Safety Harbor Channel						
55935	- Daybeacon 9	26-35-54.960N 082-12-48.280W				SG on pile.	Private aid.
55940	- Daybeacon 11	26-35-56.820N 082-12-53.880W				SG on pile.	Private aid.
55945	- Daybeacon 13	26-36-00.271N 082-12-56.141W				SG on pile.	Private aid.
55950	- Daybeacon 12	26-35-59.471N 082-12-55.141W				TR on pile.	Private aid.
55955	- Daybeacon 15	26-36-02.971N 082-13-01.241W				SG on pile.	Private aid.
55960	- Daybeacon 17	26-36-03.671N 082-13-04.641W				SG on pile.	Private aid.
55965	- Daybeacon 19	26-36-02.371N 082-13-06.441W				SG on pile.	Private aid.
55970	SAFETY HARBOR WHARF NORTH LIGHT	26-35-54.000N 082-12-52.200W	F R	8		On wharf.	Private aid.
55975	SAFETY HARBOR WHARF SOUTH LIGHT	26-35-52.200N 082-12-50.400W	F R	8		On wharf.	Private aid.
	Pine Island Sound						
55980	- Daybeacon 49	26-36-32.941N 082-12-08.147W				SG-SY on pile.	
55980.5	- Daybeacon 49A	26-36-46.158N 082-12-14.182W				SG-SY on pile.	
55985	- Daybeacon 50	26-37-08.118N 082-12-19.749W				TR-TY on pile.	
55990	- LIGHT 51	26-37-07.419N 082-12-23.010W	Fl G 4s	16	5	SG-SY on pile.	
55995	- LIGHT 52	26-37-44.512N 082-12-26.696W	Fl R 4s	16	5	TR-TY on dolphin.	
56000	- Daybeacon 53	26-38-06.998N 082-12-43.620W				SG-SY on pile.	
56005	- LIGHT 54	26-38-08.212N 082-12-40.676W	Fl R 4s	16	5	TR-TY on pile.	
56010	- Daybeacon 56	26-38-32.518N 082-12-57.455W				TR-TY on pile.	
56015	- Daybeacon 56A	26-38-46.849N 082-13-07.376W				TR-TY on pile.	
56020	- LIGHT 57	26-38-49.672N 082-13-12.596W	Fl G 4s	16	5	SG-SY on dolphin.	
56025	- Daybeacon 58	26-39-03.652N 082-13-05.936W				TR-TY on pile.	
56030	- LIGHT 60	26-39-20.452N 082-13-02.336W	Fl R 4s	16	5	TR-TY on pile.	
	Cabbage Key Channel						
56035	- Daybeacon 1	26-39-21.953N 082-13-08.239W				SG on pile.	Private aid.
56040	- Daybeacon 2	26-39-22.853N 082-13-08.129W				TR on pile.	Private aid.
56045	- Daybeacon 3	26-39-22.050N 082-13-10.400W				SG on pile.	Private aid.
56050	- Daybeacon 4	26-39-22.663N 082-13-09.629W				TR on pile.	Private aid.
56060	- Daybeacon 6	26-39-23.053N 082-13-12.129W				TR on pile.	Private aid.
56065	- Daybeacon 8	26-39-23.263N 082-13-13.639W				TR on pile.	Private aid.
56070	- Daybeacon 10	26-39-23.953N 082-13-17.230W				TR on pile.	Private aid.
	Pine Island Sound						
56075	- Daybeacon 61	26-39-21.741N 082-13-06.163W				SG-SY on pile.	

(1) No.	(2) Name and Location	(3) Position	(4) Characteristic	(5) Height	(6) Range	(7) Structure	(8) Remarks
	INTRACOASTAL WATERWAY (Florida) - Seventh District						
	ESTERO BAY TO LEMON BAY (Chart 11426)						
	Pine Island Sound						
	Useppa Island Homeowners						
56080	- Daybeacon 1	26-39-30.763N 082-12-56.739W				SG on pile.	Private aid.
56085	- Daybeacon 2	26-39-30.263N 082-12-56.839W				TR on pile.	Private aid.
56090	- Daybeacon 3	26-39-32.063N 082-12-53.600W				SG on pile.	Private aid.
56095	- Daybeacon 4	26-39-31.563N 082-12-53.600W				TR on pile.	Private aid.
	Pine Island Sound						
56100	- Daybeacon 62	26-39-55.885N 082-13-11.683W				TR-TY on pile.	
56105	- LIGHT 63	26-40-00.712N 082-13-16.496W	Fl G 4s	16	5	SG-SY on pile.	
56110	- LIGHT 64	26-40-23.032N 082-13-14.636W	Fl R 4s	16	5	TR-TY on dolphin.	
56115	- Daybeacon 65	26-40-22.175N 082-13-17.657W				SG-SY on pile.	
56120	- Daybeacon 67	26-40-58.318N 082-13-34.071W				SG-SY on pile.	
56125	- LIGHT 69	26-41-17.014N 082-13-43.320W	Fl G 4s	16	5	SG-SY on dolphin.	
56130	- Daybeacon 71	26-41-35.433N 082-13-58.960W				SG-SY on pile.	
56135	- Daybeacon 72	26-41-39.005N 082-13-58.928W				TR-TY on pile.	
56137	- Daybeacon 74	26-41-56.489N 082-14-12.428W				TR-TY on pile.	
56140	- LIGHT 75	26-42-17.988N 082-14-34.902W	Fl G 4s	16	5	SG-SY on pile.	
56145	- LIGHT 76	26-42-28.730N 082-14-31.693W	Fl R 2.5s	15	5	TR-TY on pile.	
	Useppa Island						
56150	- Daybeacon 2	26-40-19.940N 082-13-09.510W				TR on pile.	
56155	- Daybeacon 3	26-40-22.801N 082-12-44.438W				SG on pile.	
56160	- Daybeacon 4	26-40-19.071N 082-12-38.538W				TR on pile.	
56165	- Daybeacon 5	26-40-16.334N 082-12-22.344W				SG on pile.	
	Useppa Island Club Channel						
56170	- Daybeacon 1	26-40-13.331N 082-13-11.299W				SG on pile.	Private aid.
56175	- Daybeacon 2	26-40-12.471N 082-13-11.579W				TR on pile.	Private aid.
56180	- Daybeacon 3	26-40-10.691N 082-13-04.309W				SG on pile.	Private aid.
56185	- Daybeacon 4	26-40-09.761N 082-13-04.199W				TR on pile.	Private aid.
56190	- Daybeacon 5	26-40-09.441N 082-13-00.949W				SG on pile.	Private aid.
56195	- Daybeacon 6	26-40-08.611N 082-13-01.239W				TR on pile.	Private aid.
56205	- Daybeacon 8	26-40-05.591N 082-12-53.849W				TR on pile.	Private aid.
56210	- Daybeacon 9	26-40-04.681N 082-12-48.229W				SG on pile.	Private aid.
56215	- Daybeacon 10	26-40-02.262N 082-12-49.419W				TR on pile.	Private aid.
56220	- Daybeacon 11	26-40-03.001N 082-12-43.708W				SG on pile.	Private aid.
56225	- Daybeacon 12	26-40-00.652N 082-12-47.269W				TR on pile.	Private aid.

(1) No.	(2) Name and Location	(3) Position	(4) Characteristic	(5) Height	(6) Range	(7) Structure	(8) Remarks
	INTRACOASTAL WATERWAY (Florida) - Seventh District						
	ESTERO BAY TO LEMON BAY (Chart 11426)						
	Pine Island Sound						
	Wilson Cut Channel						
56230	- Daybeacon 1	26-40-04.261N 082-11-43.537W				SG on pile.	Private aid.
56235	- Daybeacon 2	26-40-02.161N 082-11-42.737W				TR on pile.	Private aid.
56240	- Daybeacon 3	26-40-10.761N 082-11-25.337W				SG on pile.	Private aid.
56245	- Daybeacon 4	26-40-08.661N 082-11-25.137W				TR on pile.	Private aid.
56250	- Daybeacon 5	26-40-13.361N 082-11-05.636W				SG on pile.	Private aid.
56255	- Daybeacon 6	26-40-12.161N 082-11-05.336W				TR on pile.	Private aid.
56260	- Daybeacon 7	26-40-07.561N 082-10-41.136W				SG on pile.	Private aid.
56265	- Daybeacon 8	26-40-05.661N 082-10-42.236W				TR on pile.	Private aid.
56270	- Daybeacon 9	26-39-58.161N 082-10-28.635W				SG on pile.	Private aid.
56275	- Daybeacon 10	26-39-56.461N 082-10-30.935W				TR on pile.	Private aid.
56280	- Daybeacon 11	26-39-43.562N 082-10-12.635W				SG on pile.	Private aid.
56285	- Daybeacon 12	26-39-42.362N 082-10-13.535W				TR on pile.	Private aid.
56290	- Daybeacon 13	26-39-42.362N 082-09-56.535W				SG on pile.	Private aid.
56295	- Daybeacon 14	26-39-41.462N 082-09-56.635W				TR on pile.	Private aid.
56300	- Daybeacon 15	26-39-41.461N 082-09-44.634W				SG on pile.	Private aid.
56305	- Daybeacon 16	26-39-40.762N 082-09-45.035W				TR on pile.	Private aid.
56310	- Daybeacon 17	26-39-40.961N 082-09-38.534W				SG on pile.	Private aid.
56315	- Daybeacon 18	26-39-40.362N 082-09-37.234W				TR on pile.	Private aid.
56320	- Daybeacon 19	26-39-40.561N 082-09-34.034W				SG on pile.	Private aid.
56325	- Daybeacon 20	26-39-40.261N 082-09-32.834W				TR on pile.	Private aid.
56330	- Daybeacon 21	26-39-40.161N 082-09-27.534W				SG on pile.	Private aid.
56335	- Daybeacon 22	26-39-39.661N 082-09-26.834W				TR on pile.	Private aid.
56340	- Daybeacon 23	26-39-40.061N 082-09-23.934W				SG on pile.	Private aid.
56345	- Daybeacon 24	26-39-39.361N 082-09-23.834W				TR on pile.	Private aid.
56350	- Daybeacon 25	26-39-39.861N 082-09-19.634W				SG on pile.	Private aid.
56355	- Daybeacon 26	26-39-39.261N 082-09-19.734W				TR on pile.	Private aid.
	Pine Island Sound						
56360	Patricio Island Daybeacon 6	26-40-23.941N 082-12-04.531W				TR on pile.	
56365	Patricio Island Daybeacon 7	26-40-53.806N 082-11-54.726W				SG on pile.	
	Jug Creek Shoal						
56370	- LIGHT 8	26-42-15.956N 082-11-03.545W	Fl R 4s	16	5	TR on pile.	
56375	- Daybeacon 9	26-42-35.540N 082-10-55.556W				SG on pile.	
56380	- Daybeacon 11	26-42-47.721N 082-10-47.108W				SG on pile.	

(1) No.	(2) Name and Location	(3) Position	(4) Characteristic	(5) Height	(6) Range	(7) Structure	(8) Remarks
			INTRACOASTAL WATERWAY (Florida) - Seventh District				
	ESTERO BAY TO LEMON BAY (Chart 11426)						
	Pine Island Sound						
	Jug Creek Channel						
56385	- Daybeacon 1	26-42-06.660N 082-10-55.080W				SG on pile.	Private aid.
56390	- Daybeacon 2	26-42-05.640N 082-10-55.920W				TR on pile.	Private aid.
56395	- Daybeacon 4	26-42-56.610N 082-10-51.740W				TR on pile.	Private aid.
56400	- Daybeacon 6	26-41-57.960N 082-10-51.240W				TR on pile.	Private aid.
56405	- Daybeacon 8	26-41-57.600N 082-10-39.780W				TR on pile.	Private aid.
56410	- Daybeacon 10	26-41-46.330N 082-10-22.440W				TR on pile.	Private aid.
56415	- Daybeacon 11	26-41-45.960N 082-10-13.740W				SG on pile.	Private aid.
56420	- Daybeacon 12	26-41-45.210N 082-10-14.500W				TR on pile.	Private aid.
56421	- Daybeacon 13	26-41-47.040N 082-10-13.080W				SG on pile.	Private aid.
56430	- Daybeacon 14	26-41-38.990N 082-10-09.790W				TR on pile.	Private aid.
56435	- Daybeacon 16	26-41-40.140N 082-10-08.820W				TR on pile.	Private aid.
56440	- Daybeacon 18	26-41-40.740N 082-10-06.780W				TR on pile.	Private aid.
56445	- Daybeacon 20	26-41-42.020N 082-09-52.040W				TR on pile.	Private aid.
56450	- Daybeacon 22	26-41-46.930N 082-09-50.570W				TR on pile.	Private aid.
56451	- Daybeacon 23	26-41-43.800N 082-09-51.840W				SG on pile.	Private aid.
56460	- Daybeacon 24	26-41-49.220N 082-09-46.770W				TR on pile.	Private aid.
56465	- Daybeacon 26	26-41-59.740N 082-09-41.310W				TR on pile.	Private aid.
56470	- Daybeacon 28	26-41-59.790N 082-09-37.580W				TR on pile.	Private aid.
56475	- Daybeacon 30	26-42-01.200N 082-09-40.680W				TR on pile.	Private aid.
56477	- Daybeacon 32	26-42-00.720N 082-09-36.720W				TR on pile.	Private aid.
56489	- Daybeacon 34	26-42-01.800N 082-09-34.560W				TR on pile.	Private aid.
56490	- Daybeacon 35	26-42-06.240N 082-09-29.160W				SG on pile.	Private aid.
56495	- Daybeacon 37	26-42-07.380N 082-09-27.420W				SG on pile.	Private aid.
56497	- Daybeacon 39	26-42-07.560N 082-09-24.840W				SG on pile.	Private aid.
56499	- Daybeacon 41	26-42-07.560N 082-09-23.400W				SG on pile.	Private aid.
	Seagull Bay						
56507	- Daybeacon 1	26-42-13.000N 082-09-45.000W				SG on pile.	Private aid.
56507.5	- Daybeacon 2	26-42-13.000N 082-09-44.000W				TR on pile.	Private aid.
56508	- Daybeacon 4	26-42-14.000N 082-09-44.000W				TR on pile.	Private aid.
	Pine Island East Channel						
56509	Pine Island E Channel Daybeacon 1	26-42-13.620N 082-08-48.120W				SG on pile.	Private aid.
56509.1	Pine Island E Channel Daybeacon 2	26-42-14.700N 082-08-49.080W				TR on pile.	Private aid.
56509.2	Pine Island E Channel Daybeacon 4	26-42-10.980N 082-08-52.500W				TR on pile.	Private aid.

(1) No.	(2) Name and Location	(3) Position	(4) Characteristic	(5) Height	(6) Range	(7) Structure	(8) Remarks
	INTRACOASTAL WATERWAY (Florida) - Seventh District						
	ESTERO BAY TO LEMON BAY (Chart 11426)						
	Pine Island Sound						
	Pine Island East Channel						
56509.3	Pine Island E Channel Daybeacon 5	26-42-08.700N 082-08-56.400W				SG on pile.	Private aid.
56509.4	Pine Island E Channel Daybeacon 7	26-42-04.320N 082-08-54.180W				SG on pile.	Private aid.
56509.5	Pine Island E Channel Daybeacon 9	26-42-01.260N 082-08-53.580W				SG on pile.	Private aid.
56509.6	Pine Island E Channel Daybeacon 11	26-42-00.900N 082-08-49.200W				SG on pile.	Private aid.
56509.7	Pine Island E Channel Daybeacon 13	26-42-00.780N 082-08-44.040W				SG on pile.	Private aid.
56509.8	Pine Island Channel Junction Daybeacon A	26-42-07.800N 082-08-57.300W				JR on pile.	Private aid.
	Pine Island West Channel						
56509.9	- Daybeacon 1	26-42-08.940N 082-08-59.700W				SG on pile.	Private aid.
56510	- Daybeacon 3	26-42-08.760N 082-09-03.480W				SG on pile.	Private aid.
56510.1	- Daybeacon 5	26-42-07.920N 082-09-06.660W				SG on pile.	Private aid.
	CHARLOTTE HARBOR TO TAMPA BAY (Chart 11425)						
	Charlotte Harbor						
	Gasparilla Sound Channel						
56512	- LIGHT 1	26-44-23.119N 082-14-57.386W	Fl G 2.5s	16	5	SG-SY on pile.	
56515	- Daybeacon 2	26-44-45.970N 082-14-51.946W				TR-TY on pile.	
56520	- Daybeacon 3	26-45-13.172N 082-14-49.664W				SG-SY on pile.	
56525	- Daybeacon 4	26-45-35.750N 082-14-44.763W				TR-TY on pile.	
56530	- Daybeacon 5	26-45-35.537N 082-14-46.540W				SG-SY on pile.	
56535	- Daybeacon 6	26-46-01.465N 082-14-41.432W				TR-TY on pile.	
56540	- Daybeacon 7	26-46-11.323N 082-14-41.735W				SG-SY on pile.	
56545	- LIGHT 8	26-46-32.247N 082-14-37.338W	Fl R 4s	16	3	TR-TY on pile.	
56550	- Daybeacon 9	26-46-32.910N 082-14-40.074W				SG-SY on pile.	
56555	- Daybeacon 11	26-47-03.372N 082-14-53.535W				SG-SY on pile.	
	Gasparilla Island						
56560	- Daybeacon 1	26-47-10.000N 082-15-01.000W				SG on pile.	Private aid.
56565	- Daybeacon 2	26-47-12.000N 082-15-02.000W				TR on pile.	Private aid.
56570	- Daybeacon 3	26-47-02.245N 082-15-28.200W				SG on pile.	Private aid.
56575	- Daybeacon 4	26-47-04.245N 082-15-28.500W				TR on pile.	Private aid.
56580	- Daybeacon 5	26-46-54.000N 082-15-48.450W				SG on pile.	Private aid.
56585	- Daybeacon 6	26-46-54.800N 082-15-48.400W				TR on pile.	Private aid.
56590	- Daybeacon 7	26-46-42.246N 082-15-51.800W				SG on pile.	Private aid.
56595	- Daybeacon 9	26-46-29.900N 082-15-52.340W				SG on pile.	Private aid.
56600	- Daybeacon 11	26-45-54.248N 082-15-35.500W				SG on pile.	Private aid.
56605	- Daybeacon 13	26-45-48.948N 082-15-41.200W				SG on pile.	Private aid.

(1) No.	(2) Name and Location	(3) Position	(4) Characteristic	(5) Height	(6) Range	(7) Structure	(8) Remarks
	INTRACOASTAL WATERWAY (Florida) - Seventh District						
	CHARLOTTE HARBOR TO TAMPA BAY (Chart 11425)						
	Charlotte Harbor						
	Gasparilla Island						
56610	- Daybeacon 15	26-45-43.400N 082-15-44.000W				SG on pile.	Private aid.
	Gasparilla Sound Channel						
56615	- Daybeacon 12	26-47-31.989N 082-15-02.667W				TR-TY on pile.	
56620	- LIGHT 13	26-47-59.243N 082-15-16.338W	Fl G 4s	16	5	SG-SY on pile.	
56625	- Daybeacon 14	26-48-29.642N 082-15-26.998W				TR-TY on pile.	
56630	- Daybeacon 16	26-48-48.763N 082-15-35.238W				TR-TY on pile.	
56635	- Daybeacon 17	26-49-04.879N 082-15-42.998W				SG-SY on pile.	
56640	- Daybeacon 19	26-49-25.155N 082-15-51.847W				SG-SY on pile.	
56645	- LIGHT 20	26-49-31.072N 082-15-52.376W	Fl R 4s	16	5	TR-TY on pile.	
56650	- Daybeacon 21	26-49-30.284N 082-15-57.163W				SG-SY on pile.	
	Fishery Restaurant Channel						
56655	- Daybeacon 1	26-49-37.000N 082-16-00.000W				SG on pile.	Private aid.
56660	- Daybeacon 2	26-49-37.000N 082-15-59.000W				TR on pile.	Private aid.
56665	- Daybeacon 3	26-49-41.000N 082-15-59.000W				SG on pile.	Private aid.
56670	- Daybeacon 5	26-49-44.000N 082-15-57.000W				SG on pile.	Private aid.
56675	- Daybeacon 7	26-49-48.000N 082-15-56.000W				SG on pile.	Private aid.
56680	- Daybeacon 8	26-49-48.000N 082-15-54.500W				TR on pile.	Private aid.
56685	- Daybeacon 10	26-49-49.500N 082-15-54.500W				TR on pile.	Private aid.
	Gasparilla Marina Channel						
56690	- Daybeacon 1	26-49-33.839N 082-15-53.139W				SG on pile.	Private aid.
56695	- Daybeacon 2	26-49-32.439N 082-15-50.838W				TR on pile.	Private aid.
56700	- Daybeacon 3	26-49-36.139N 082-15-51.738W				SG on pile.	Private aid.
56705	- Daybeacon 4	26-49-34.239N 082-15-49.838W				TR on pile.	Private aid.
56710	- Daybeacon 5	26-49-37.939N 082-15-50.238W				SG on pile.	Private aid.
56715	- Daybeacon 6	26-49-36.239N 082-15-47.538W				TR on pile.	Private aid.
56720	- Daybeacon 7	26-49-39.439N 082-15-48.338W				SG on pile.	Private aid.
56725	- Daybeacon 8	26-49-38.239N 082-15-45.338W				TR on pile.	Private aid.
56730	- Daybeacon 9	26-49-41.239N 082-15-47.238W				SG on pile.	Private aid.
56735	- Daybeacon 10	26-49-40.239N 082-15-44.438W				TR on pile.	Private aid.
56740	- Daybeacon 11	26-49-45.438N 082-15-45.738W				SG on pile.	Private aid.
56745	- Daybeacon 12	26-49-44.738N 082-15-43.338W				TR on pile.	Private aid.
56750	- Daybeacon 13	26-49-50.538N 082-15-43.438W				SG on pile.	Private aid.
56755	- Daybeacon 14	26-49-49.738N 082-15-41.538W				TR on pile.	Private aid.

(1) No.	(2) Name and Location	(3) Position	(4) Characteristic	(5) Height	(6) Range	(7) Structure	(8) Remarks
			INTRACOASTAL WATERWAY (Florida) - Seventh District				
	CHARLOTTE HARBOR TO TAMPA BAY (Chart 11425)						
	Charlotte Harbor						
	Gasparilla Marina Channel						
56760	- Daybeacon 15	26-49-55.038N 082-15-43.038W				SG on pile.	Private aid.
56765	- Daybeacon 16	26-49-54.138N 082-15-43.038W				TR on pile.	Private aid.
56770	- Daybeacon 17	26-49-55.038N 082-15-43.038W				SG on pile.	Private aid.
56775	- Daybeacon 18	26-49-57.038N 082-15-39.838W				TR on pile.	Private aid.
	Placida Pier						
56777	- NORTHWEST OBSTRUCTION LIGHT	26-49-35.090N 082-16-03.070W	Fl W 4s			NW on pile worded DANGER SUBMERGED PILINGS.	Private aid.
56777.5	- SOUTHWEST OBSTRUCTION LIGHT	26-49-34.200N 082-16-03.330W	Fl W 2.5s			NW on pile worded DANGER SUBMERGED PILINGS.	Private aid.
56778	- NORTHEAST OBSTRUCTION LIGHT	26-49-34.810N 082-16-02.060W	Fl W 4s			NW on pile worded DANGER SUBMERGED PILINGS.	Private aid.
56778.5	- SOUTHEAST OBSTRUCTION LIGHT	26-49-33.870N 082-16-02.260W	Fl W 2.5s			NW on pile worded DANGER SUBMERGED PILINGS.	Private aid.
	Uncle Henry`s Marina						
56780	Uncle Henry'S Marina Daybeacon 1	26-49-33.239N 082-16-07.339W				SG on pile.	Private aid.
56785	Uncle Henry'S Marina Daybeacon 2	26-49-33.239N 082-16-08.339W				TR and NL on pile; NL worded UNCLE HENRY`S MARINA.	Private aid.
56790	Uncle Henry'S Marina Daybeacon 3	26-49-30.239N 082-16-08.339W				SG on pile.	Private aid.
56800	Uncle Henry'S Marina Daybeacon 5	26-49-25.239N 082-16-10.339W				SG on pile.	Private aid.
56805	Uncle Henry'S Marina Daybeacon 7	26-49-20.240N 082-16-11.339W				SG on pile.	Private aid.
56815	Uncle Henry'S Marina Daybeacon 9	26-49-20.240N 082-16-12.339W				SG on pile.	Private aid.
56820	Uncle Henry'S Marina Daybeacon 10	26-49-16.240N 082-16-13.339W				TR on pile.	Private aid.
56825	Uncle Henry'S Marina Daybeacon 11	26-49-11.240N 082-16-14.339W				SG on pile.	Private aid.
56830	Uncle Henry'S Marina Daybeacon 12	26-49-11.240N 082-16-15.339W				TR on pile.	Private aid.
56835	Uncle Henry'S Marina Daybeacon 13	26-49-06.240N 082-16-15.339W				SG on pile.	Private aid.
56840	Uncle Henry'S Marina Daybeacon 14	26-49-06.240N 082-16-16.339W				TR on pile.	Private aid.
56845	Uncle Henry'S Marina Daybeacon 15	26-49-03.240N 082-16-18.339W				SG on pile.	Private aid.
56850	Uncle Henry'S Marina Daybeacon 16	26-49-03.240N 082-16-19.339W				TR on pile.	Private aid.
56865	Uncle Henry'S Marina Daybeacon 19	26-48-58.240N 082-16-22.339W				SG on pile.	Private aid.
56870	Uncle Henry'S Marina Daybeacon 20	26-48-58.240N 082-16-23.339W				TR on pile.	Private aid.
56875	Uncle Henry'S Marina Daybeacon 21	26-48-53.241N 082-16-22.339W				SG on pile.	Private aid.
56880	Uncle Henry'S Marina Daybeacon 22	26-48-53.241N 082-16-23.339W				TR on pile.	Private aid.
56885	Uncle Henry'S Marina Daybeacon 23	26-48-48.241N 082-16-23.340W				SG on pile.	Private aid.

(1) No.	(2) Name and Location	(3) Position	(4) Characteristic	(5) Height	(6) Range	(7) Structure	(8) Remarks
	INTRACOASTAL WATERWAY (Florida) - Seventh District						
	CHARLOTTE HARBOR TO TAMPA BAY (Chart 11425)						
	Charlotte Harbor						
	Uncle Henry`s Marina						
56890	Uncle Henry'S Marina Daybeacon 24	26-48-48.241N 082-16-24.340W				TR on pile.	Private aid.
56895	Uncle Henry'S Marina Daybeacon 25	26-48-43.241N 082-16-24.340W				SG on pile.	Private aid.
56900	Uncle Henry'S Marina Daybeacon 26	26-48-43.241N 082-16-25.340W				TR on pile.	Private aid.
56905	Uncle Henry'S Marina Daybeacon 27	26-48-41.241N 082-16-23.340W				SG on pile.	Private aid.
56910	Uncle Henry'S Marina Daybeacon 28	26-48-41.241N 082-16-24.340W				TR on pile.	Private aid.
56915	Uncle Henry'S Marina Daybeacon 29	26-48-38.241N 082-16-22.340W				SG on pile.	Private aid.
56920	Uncle Henry'S Marina Daybeacon 30	26-48-39.241N 082-16-23.340W				TR on pile.	Private aid.
56925	Uncle Henry'S Marina Daybeacon 31	26-48-35.241N 082-16-23.340W				SG on pile.	Private aid.
56930	Uncle Henry'S Marina Daybeacon 32	26-48-36.241N 082-16-24.340W				TR on pile.	Private aid.
56935	Uncle Henry'S Marina Daybeacon 33	26-48-31.242N 082-16-24.340W				SG on pile.	Private aid.
56940	Uncle Henry'S Marina Daybeacon 34	26-48-32.242N 082-16-25.340W				TR on pile.	Private aid.
56945	Uncle Henry'S Marina Daybeacon 35	26-48-30.242N 082-16-24.340W				SG on pile.	Private aid.
56950	Uncle Henry'S Marina Daybeacon 36	26-48-31.242N 082-16-25.340W				TR on pile.	Private aid.
56955	Uncle Henry'S Marina Daybeacon 37	26-48-30.242N 082-16-25.340W				SG on pile.	Private aid.
56960	Uncle Henry'S Marina Daybeacon 38	26-48-30.242N 082-16-26.340W				TR on pile.	Private aid.
56965	Uncle Henry'S Marina Daybeacon 39	26-48-29.242N 082-16-26.340W				SG on pile.	Private aid.
56970	Uncle Henry'S Marina Daybeacon 40	26-48-29.242N 082-16-27.340W				TR on pile.	Private aid.
56975	Uncle Henry'S Marina Daybeacon 41	26-48-28.242N 082-16-27.340W				SG on pile.	Private aid.
56980	Uncle Henry'S Marina Daybeacon 42	26-48-28.242N 082-16-28.340W				TR on pile.	Private aid.
56985	Uncle Henry'S Marina Daybeacon 43	26-48-27.242N 082-16-27.340W				SG on pile.	Private aid.
56990	Uncle Henry'S Marina Daybeacon 44	26-48-27.242N 082-16-28.340W				TR on pile.	Private aid.
57000	Uncle Henry'S Marina Daybeacon 46	26-48-24.242N 082-16-28.340W				TR on pile.	Private aid.
57005	Uncle Henry'S Marina Daybeacon 47	26-48-22.242N 082-16-27.340W				SG on pile.	Private aid.
57010	Uncle Henry'S Marina Daybeacon 48	26-48-23.242N 082-16-28.340W				TR on pile.	Private aid.
57020	Uncle Henry'S Marina Daybeacon 50	26-48-20.242N 082-16-28.340W				TR on pile.	Private aid.
	Gasparilla Sound Channel						
57025	- Daybeacon 22	26-49-40.876N 082-16-17.459W				TR-TY on pile.	
57030	- LIGHT 23	26-49-39.772N 082-16-23.516W	Fl G 4s	12	5	SG-SY on pile.	
57035	- Daybeacon 24	26-49-43.239N 082-16-23.339W				TR-TY on pile.	
57040	- Daybeacon 24A	26-50-01.499N 082-16-34.801W				TR-TY on pile.	
57045	- Daybeacon 25	26-50-17.865N 082-16-47.840W				SG-SY on pile.	
57050	- LIGHT 26	26-50-21.608N 082-16-47.138W	Fl R 4s	16	5	TR-TY on pile.	

(1) No.	(2) Name and Location	(3) Position	(4) Characteristic	(5) Height	(6) Range	(7) Structure	(8) Remarks
	INTRACOASTAL WATERWAY (Florida) - Seventh District						
	CHARLOTTE HARBOR TO TAMPA BAY (Chart 11425)						
	Gasparilla Sound Channel						
57055	- Daybeacon 27	26-50-22.226N 082-16-55.945W				SG-SY on pile.	
57060	- Daybeacon 28	26-50-28.499N 082-17-06.340W				TR-TY on pile.	
57065	- LIGHT 29	26-50-29.160N 082-17-12.298W	Fl G 4s	16	5	SG-SY on pile.	
57070	- Daybeacon 30	26-50-33.399N 082-17-14.571W				TR-TY on pile.	
57080	- Daybeacon 31	26-50-40.940N 082-17-26.318W				SG-SY on pile.	
57085	- Daybeacon 32	26-50-42.186N 082-17-24.798W				TR-TY on pile.	
57090	- LIGHT 33	26-50-49.904N 082-17-35.766W	Fl G 4s	16	5	SG-SY on pile.	
	Don Pedro Island State Recreational Area						
57095	Don Pedro Island State Rec Area Buoy 1	26-50-48.200N 082-17-51.200W				Green can.	Private aid.
57100	Don Pedro Island State Rec Area Buoy 2	26-50-50.000N 082-17-51.200W				Red nun.	Private aid.
57105	Don Pedro Island State Rec Area Buoy 3	26-50-48.200N 082-17-53.000W				Green can.	Private aid.
57110	Don Pedro Island State Rec Area Buoy 4	26-50-50.000N 082-17-54.500W				Red nun.	Private aid.
57115	Don Pedro Island State Rec Area Buoy 5	26-50-48.000N 082-17-56.000W				Green can.	Private aid.
57120	Don Pedro Island State Rec Area Buoy 6	26-50-49.000N 082-17-58.500W				Red nun.	Private aid.
57125	Don Pedro Island State Rec Area Buoy 7	26-50-47.000N 082-18-00.750W				Green can.	Private aid.
57130	Don Pedro Island State Rec Area Buoy 8	26-50-48.200N 082-18-03.000W				Red nun.	Private aid.
	Gasparilla Sound Channel						
57135	- Daybeacon 35	26-50-59.015N 082-17-50.984W				SG-SY on pile.	
	Lemon Bay Channel						
57140	- Daybeacon 2	26-51-06.631N 082-18-00.300W				TR-TY on pile.	
57145	- LIGHT 3	26-51-08.355N 082-18-06.691W	Fl G 4s	16	5	SG-SY on pile.	
57150	- Daybeacon 4	26-51-12.277N 082-18-06.635W				TR-TY on pile.	
57155	- Daybeacon 5	26-51-29.543N 082-18-19.823W				SG-SY on pile.	
57160	- Daybeacon 7	26-52-06.271N 082-18-43.209W				SG-SY on pile.	
57165	- Daybeacon 8	26-52-25.591N 082-18-53.820W				TR-TY on pile.	
57170	- Daybeacon 9	26-52-36.637N 082-19-02.496W				SG-SY on pile.	
57175	- Daybeacon 9A	26-52-49.766N 082-19-10.636W				SG-SY on pile.	
	Knights Pass Channel						
57180	- Daybeacon 1	26-52-49.531N 082-19-13.942W				SG on pile.	Private aid.
57185	- Daybeacon 2	26-52-52.531N 082-19-16.042W				TR on pile.	Private aid.
57190	- Daybeacon 3	26-52-55.800N 082-19-22.000W				SG on pile.	Private aid.
57195	- Daybeacon 4	26-52-58.200N 082-19-23.000W				TR on pile.	Private aid.
57200	- Daybeacon 5	26-52-57.000N 082-19-32.000W				SG on pile.	Private aid.
57205	- Daybeacon 6	26-52-59.200N 082-19-33.700W				TR on pile.	Private aid.

(1) No.	(2) Name and Location	(3) Position	(4) Characteristic	(5) Height	(6) Range	(7) Structure	(8) Remarks
	INTRACOASTAL WATERWAY (Florida) - Seventh District						
	CHARLOTTE HARBOR TO TAMPA BAY (Chart 11425)						
	Lemon Bay Channel						
	Knights Pass Channel						
57210	- Daybeacon 7	26-52-58.100N 082-19-38.000W				SG on pile.	Private aid.
57215	- Daybeacon 8	26-53-01.000N 082-19-37.000W				TR on pile.	Private aid.
57220	- Daybeacon 9	26-53-05.000N 082-19-45.000W				SG on pile.	Private aid.
57225	- Daybeacon 10	26-53-10.000N 082-19-47.200W				TR on pile.	Private aid.
57235	- Daybeacon 12	26-53-12.400N 082-19-50.200W				TR on pile.	Private aid.
57240	- Daybeacon 14	26-53-15.000N 082-19-52.000W				TR on pile.	Private aid.
57245	- Daybeacon 16	26-53-17.300N 082-19-54.000W				TR on pile.	Private aid.
	Lemon Bay Channel						
57250	- Daybeacon 10	26-53-01.727N 082-19-16.595W				TR-TY on pile.	
57255	- LIGHT 11	26-53-04.892N 082-19-20.810W	Fl G 4s	16	5	SG-SY on pile.	
57260	- Daybeacon 12	26-53-08.311N 082-19-19.020W				TR-TY on pile.	
57265	- Daybeacon 13	26-53-34.771N 082-19-21.780W				SG-SY on pile.	
57270	- LIGHT 14	26-53-39.043N 082-19-20.330W	Fl R 4s	16	5	TR-TY on pile.	
57275	- Daybeacon 15	26-53-43.262N 082-19-25.703W				SG-SY on pile.	
57275.5	- Daybeacon 16	26-53-57.179N 082-19-34.562W				TR-TY on pile.	
57280	- Daybeacon 17	26-54-05.281N 082-19-42.181W				SG-SY on pile.	
	Daughtrey Landing						
57285	- Daybeacon 1	26-41-28.452N 081-49-47.005W				SG on pile.	Private aid.
57290	- Daybeacon 2	26-41-28.552N 081-49-46.305W				TR on pile.	Private aid.
57295	- Daybeacon 3	26-54-07.508N 080-19-38.075W				SG on pile.	Private aid.
57300	- Daybeacon 4	26-54-06.208N 080-19-37.175W				TR on pile.	Private aid.
57305	- Daybeacon 5	26-54-08.108N 080-19-36.675W				SG on pile.	Private aid.
57310	- Daybeacon 6	26-54-06.608N 080-19-36.175W				TR on pile.	Private aid.
	Lemon Bay Channel						
57315	- Daybeacon 17A	26-54-19.591N 082-19-53.700W				SG-SY on pile.	
57320	- Daybeacon 18	26-54-33.984N 082-20-01.844W				TR-TY on pile.	
57325	- Daybeacon 19	26-54-41.431N 082-20-09.000W				SG-SY on pile.	
57330	- LIGHT 19A	26-54-52.295N 082-20-17.879W	Fl G 4s	16	5	SG-SY on pile.	
57335	- Daybeacon 20	26-54-52.711N 082-20-16.380W				TR-TY on pile.	
57340	- Daybeacon 20A	26-55-16.877N 082-20-34.514W				TR-TY on pile.	
57345	- Daybeacon 21	26-55-13.531N 082-20-34.080W				SG-SY on pile.	
57350	- Daybeacon 21A	26-55-38.540N 082-20-53.127W				SG-SY on pile.	
57350.1	New Point Comfort Channel Daybeacon 1	26-55-48.057N 082-20-29.589W				SG on pile.	Private aid.

(1) No.	(2) Name and Location	(3) Position	(4) Characteristic	(5) Height	(6) Range	(7) Structure	(8) Remarks
	INTRACOASTAL WATERWAY (Florida) - Seventh District						
	CHARLOTTE HARBOR TO TAMPA BAY (Chart 11425)						
	Lemon Bay Channel						
57350.2	New Point Comfort Channel Daybeacon 3	26-55-49.569N 082-20-33.547W				SG on pile.	Private aid.
57350.3	New Point Comfort Channel Daybeacon 5	26-55-58.974N 082-20-36.453W				SG on pile.	Private aid.
57350.4	New Point Comfort Channel Daybeacon 7	26-56-05.754N 082-20-36.083W				SG on pile.	Private aid.
57355	- LIGHT 22	26-55-50.371N 082-21-00.180W	Fl R 2.5s	16	5	TR-TY on pile.	
	Gottfried Creek						
57357	- Daybeacon 1	26-56-04.500N 082-21-07.020W				SG on pile.	Private aid.
57357.1	- Daybeacon 2	26-56-02.520N 082-21-06.480W				TR on pile.	Private aid.
57357.2	- Daybeacon 3	26-56-06.000N 082-21-04.500W				SG on pile.	Private aid.
57357.3	- Daybeacon 4	26-56-04.980N 082-21-02.880W				TR on pile.	Private aid.
57357.4	- Daybeacon 5	26-56-12.120N 082-21-01.020W				SG on pile.	Private aid.
57357.5	- Daybeacon 6	26-56-16.020N 082-20-58.800W				TR on pile.	Private aid.
57357.6	- Daybeacon 8	26-56-14.110N 082-20-54.780W				TR on pile.	Private aid.
57357.7	- Daybeacon 10	26-56-12.300N 082-20-52.080W				TR on pile.	Private aid.
57357.8	- Daybeacon 12	26-56-00.000N 082-20-47.520W				TR on pile.	Private aid.
57357.9	- Daybeacon 14	26-56-00.000N 082-20-40.020W				TR on pile.	Private aid.
57358	- Daybeacon 16	26-56-04.980N 082-20-39.300W				TR on pile.	Private aid.
57358.1	- Daybeacon 18	26-56-10.500N 082-20-40.620W				TR on pile.	Private aid.
57358.2	- Daybeacon 20	26-56-15.480N 082-20-43.020W				TR on pile.	Private aid.
57358.3	- Daybeacon 22	26-56-17.220N 082-20-42.000W				TR on pile.	Private aid.
57358.4	- Daybeacon 23	26-56-27.000N 082-20-45.000W				SG on pile.	Private aid.
57358.5	- Daybeacon 24	26-56-27.180N 082-20-42.480W				TR on pile.	Private aid.
57358.6	- Daybeacon 25	26-56-31.200N 082-20-46.800W				SG on pile.	Private aid.
57358.7	- Daybeacon 26	26-56-31.320N 082-20-45.000W				TR on pile.	Private aid.
57358.8	- Daybeacon 27	26-56-37.980N 082-20-49.020W				SG on pile.	Private aid.
57359	- Daybeacon 28	26-56-37.980N 082-20-48.000W				TR on pile.	Private aid.
	Englewood Channel						
57359.1	- Daybeacon 2	26-56-12.360N 082-21-20.220W				TR on pile.	Private aid.
57359.11	- Daybeacon 18	26-55-46.440N 082-21-41.640W				TR on pile.	Private aid.
57359.12	- Daybeacon 20	26-55-57.660N 082-21-48.360W				TR on pile.	Private aid.
57359.13	- Daybeacon 22	26-56-03.420N 082-21-50.340W				TR on pile.	Private aid.
57359.2	- Daybeacon 3	26-56-06.480N 082-21-20.520W				SG on pile.	Private aid.
57359.3	- Daybeacon 4	26-56-02.220N 082-21-21.060W				TR on pile.	Private aid.
57359.4	- Daybeacon 6	26-56-00.180N 082-21-19.800W				TR on pile.	Private aid.

(1) No.	(2) Name and Location	(3) Position	(4) Characteristic	(5) Height	(6) Range	(7) Structure	(8) Remarks
	INTRACOASTAL WATERWAY (Florida) - Seventh District						
	CHARLOTTE HARBOR TO TAMPA BAY (Chart 11425)						
	Lemon Bay Channel						
	Englewood Channel						
57359.5	- Daybeacon 8	26-55-57.480N 082-21-20.280W				TR on pile.	Private aid.
57359.6	- Daybeacon 10	26-55-54.180N 082-21-23.100W				TR on pile.	Private aid.
57359.7	- Daybeacon 12	26-55-53.220N 082-21-25.980W				TR on pile.	Private aid.
57359.8	- Daybeacon 14	26-55-53.460N 082-21-30.120W				TR on pile.	Private aid.
57359.9	- Daybeacon 16	26-55-49.080N 082-21-35.700W				TR on pile.	Private aid.
	Lemon Bay Channel						
57360	- LIGHT 24	26-56-24.450N 082-21-25.239W	Fl R 6s	16	5	TR-TY on pile.	
57365	- Daybeacon 25	26-56-42.090N 082-21-40.359W				SG-SY on pile.	
57366.1	Live Oaks Channel Daybeacon 13	26-55-51.000N 082-21-32.000W				SG on pile.	Private aid.
57366.2	Live Oaks Channel Daybeacon 14	26-55-47.000N 082-21-39.000W				TR on pile.	Private aid.
57366.3	Live Oaks Channel Daybeacon 15	26-55-45.000N 082-21-40.000W				SG on pile.	Private aid.
57366.5	Live Oaks Northeast Obstruction Daybeacon	26-55-33.000N 082-21-29.000W				NW on pile.	Private aid.
57366.6	Live Oaks Northwest Obstruction Daybeacon	26-55-31.000N 082-21-26.000W				NW on pile.	Private aid.
57366.7	Live Oaks Southwest Obstruction Daybeacon	26-55-28.000N 082-21-25.000W				NW on pile.	Private aid.
57366.8	Live Oaks Southeast Obstruction Daybeacon	26-55-25.000N 082-21-26.000W				NW on pile.	Private aid.
	Bayview Channel						
57370	- Daybeacon 1	26-56-36.221N 082-21-30.343W				SG on pile.	Private aid.
57375	- Daybeacon 2	26-56-35.221N 082-21-26.343W				TR on pile.	Private aid.
57380	- Daybeacon 3	26-56-37.221N 082-21-19.343W				SG on pile.	Private aid.
57385	- Daybeacon 4	26-56-36.221N 082-21-17.343W				TR on pile.	Private aid.
57390	- Daybeacon 5	26-56-40.221N 082-21-16.343W				SG on pile.	Private aid.
57395	- Daybeacon 6	26-56-38.221N 082-21-15.343W				TR on pile.	Private aid.
57400	- Daybeacon 7	26-56-41.221N 082-21-15.343W				SG on pile.	Private aid.
57405	- Daybeacon 8	26-56-39.221N 082-21-14.343W				TR on pile.	Private aid.
57410	- Daybeacon 9	26-56-39.221N 082-21-13.343W				SG on pile.	Private aid.
57415	- Daybeacon 10	26-56-39.221N 082-21-13.343W				TR on pile.	Private aid.
	Lemon Bay Channel						
57420	- Daybeacon 26	26-57-02.364N 082-21-53.249W				TR-TY on pile.	
57425	- LIGHT 27	26-57-21.510N 082-22-09.399W	Fl G 4s	16	4	SG-SY on pile.	
57430	- Daybeacon 28	26-57-22.352N 082-22-07.890W				TR-TY on pile.	
	Indian Mound Park						
57435	Indian Mound Pk Daybeacon 1	26-57-42.219N 082-22-15.344W				SG on pile.	Private aid.
57440	Indian Mound Pk Daybeacon 2	26-57-34.219N 082-22-03.344W				TR on pile.	Private aid.

(1) No.	(2) Name and Location	(3) Position	(4) Characteristic	(5) Height	(6) Range	(7) Structure	(8) Remarks
	INTRACOASTAL WATERWAY (Florida) - Seventh District						
	CHARLOTTE HARBOR TO TAMPA BAY (Chart 11425)						
	Lemon Bay Channel						
	Indian Mound Park						
57445	Indian Mound Pk Daybeacon 3	26-57-39.219N 082-22-01.343W				SG on pile.	Private aid.
	Lemon Bay Channel						
57450	- Daybeacon 28A	26-57-41.850N 082-22-22.299W				TR-TY on pile.	
57455	- LIGHT 28B	26-57-55.243N 082-22-32.546W	Q R	16	4	TR-TY on pile.	
57460	- Daybeacon 29	26-57-41.245N 082-22-23.819W				SG-SY on pile.	
57465	- Daybeacon 30	26-58-01.803N 082-22-37.351W				TR-TY on pile.	
	Royal Palm Marina						
57470	- Buoy 1	26-58-05.718N 082-22-39.844W				Green can.	Private aid.
57475	- Buoy 2	26-58-04.418N 082-22-39.544W				Red nun.	Private aid.
57480	- Buoy 4	26-58-03.718N 082-22-34.644W				Red nun.	Private aid.
57485	- Buoy 5	26-58-03.518N 082-22-28.844W				Green can.	Private aid.
57490	- Buoy 6	26-58-02.318N 082-22-29.344W				Red nun.	Private aid.
57495	- Buoy 8	26-57-59.418N 082-22-24.344W				Red nun.	Private aid.
57500	- Buoy 10	26-57-56.718N 082-22-20.444W				Red nun.	Private aid.
57505	- Buoy 11	26-57-56.218N 082-22-16.544W				Green can.	Private aid.
57510	- Buoy 12	26-57-54.218N 082-22-18.444W				Red nun.	Private aid.
57515	- Buoy 13	26-57-55.218N 082-22-14.644W				Green can.	Private aid.
57520	- Buoy 14	26-57-52.418N 082-22-15.844W				Red nun.	Private aid.
57525	- Buoy 15	26-57-54.318N 082-22-12.444W				Green can.	Private aid.
57530	- Buoy 16	26-57-52.418N 082-22-12.844W				Red nun.	Private aid.
57535	- Buoy 18	26-57-51.418N 082-22-09.444W				Red nun.	Private aid.
	PALM SHORES TO WEST PALM BEACH (Chart 11472)						
	St. Lucie Inlet - Jupiter Inlet						
	Loxahatchee River						
57536	Blind Pass Park Channel Daybeacon 1	26-58-04.620N 082-22-42.720W				SG on pile.	Private aid.
57536.1	Blind Pass Park Channel Daybeacon 2	26-58-06.720N 082-22-44.160W				TR on pile.	Private aid.
57536.2	Blind Pass Park Channel Daybeacon 3	26-58-04.200N 082-22-44.280W				SG on pile.	Private aid.
57536.3	Blind Pass Park Channel Daybeacon 4	26-58-05.640N 082-22-45.180W				TR on pile.	Private aid.
57536.4	Blind Pass Park Channel Shoal Daybeacon A	26-57-53.760N 082-23-01.740W				NW on pile worded DANGER SHOAL.	Private aid.
57536.5	Blind Pass Park Channel Shoal Daybeacon B	26-57-54.300N 082-23-02.160W				NW on pile worded DANGER SHOAL.	Private aid.
	CHARLOTTE HARBOR TO TAMPA BAY (Chart 11425)						
	Lemon Bay Channel						
57540	- Daybeacon 31	26-58-25.381N 082-22-56.471W				SG-SY on pile.	
57545	- LIGHT 32	26-58-41.310N 082-23-06.759W	Fl R 4s	16	5	TR-TY on pile.	
57550	- Daybeacon 33	26-58-39.510N 082-23-06.999W				SG-SY on pile.	

(1) No.	(2) Name and Location	(3) Position	(4) Characteristic	(5) Height	(6) Range	(7) Structure	(8) Remarks
	INTRACOASTAL WATERWAY (Florida) - Seventh District						
	CHARLOTTE HARBOR TO TAMPA BAY (Chart 11425)						
	Lemon Bay Channel						
57555	- Daybeacon 35	26-58-55.230N 082-23-21.939W				SG-SY on pile.	
	Lemon Bay						
57560	- Daybeacon 1	26-59-13.000N 082-23-33.000W				SG on pile.	Private aid.
57565	- Daybeacon 2	26-59-13.000N 082-23-32.000W				TR on pile.	Private aid.
57570	- Daybeacon 3	26-59-15.000N 082-23-33.000W				SG on pile.	Private aid.
57575	- Daybeacon 4	26-59-15.000N 082-23-32.000W				TR on pile.	Private aid.
57580	- Daybeacon 5	26-59-17.000N 082-23-33.000W				SG on pile.	Private aid.
57585	- Daybeacon 6	26-59-17.000N 082-23-32.000W				TR on pile.	Private aid.
57590	- Daybeacon 7	26-59-19.000N 082-23-33.000W				SG on pile.	Private aid.
57595	- Daybeacon 8	26-59-19.000N 082-23-32.000W				TR on pile.	Private aid.
	Lemon Bay Channel						
57600	- Daybeacon 36	26-59-10.311N 082-23-34.183W				TR-TY on pile.	
57605	- LIGHT 37	26-59-10.290N 082-23-36.459W	Fl G 4s	16	5	SG-SY on pile.	
57610	- Daybeacon 37A	26-59-29.209N 082-23-50.320W				SG-SY on pile.	
57615	- Daybeacon 38	26-59-30.244N 082-23-49.047W				TR-TY on pile.	
	Forked Creek						
57617	- Daybeacon 1	26-59-23.400N 082-23-54.600W				SG on pile.	Private aid.
57617.3	- Daybeacon 2	26-59-22.800N 082-23-54.000W				TR on pile.	Private aid.
57617.5	- Daybeacon 3	26-59-24.000N 082-23-52.800W				SG on pile.	Private aid.
57617.7	- Daybeacon 4	26-59-26.400N 082-23-49.200W				TR on pile.	Private aid.
57617.9	- Daybeacon 5	26-59-28.200N 082-23-48.000W				SG on pile.	Private aid.
57618	- Daybeacon 6	26-59-28.200N 082-23-45.600W				TR on pile.	Private aid.
57618.3	- Daybeacon 7	26-59-30.000N 082-23-44.400W				SG on pile.	Private aid.
57618.5	- Daybeacon 8	26-59-32.400N 082-23-41.400W				TR on pile.	Private aid.
57618.7	- Daybeacon 9	26-59-39.600N 082-23-31.800W				SG on pile.	Private aid.
57618.9	- West Obstruction Daybeacon	26-59-48.600N 082-23-21.000W				NW on pile worded DANGER SHOAL.	Private aid.
57619	- North Obstruction Daybeacon	26-59-48.000N 082-23-20.400W				NW on pile worded DANGER SHOAL.	Private aid.
57619.3	- East Obstruction Daybeacon	26-59-49.800N 082-23-19.800W				NW on pile worded DANGER SHOAL.	Private aid.
57619.4	- Northeast Obstruction Daybeacon	26-59-59.240N 082-23-10.480W				NW on pile worded DANGER SHOAL.	Private aid.
	Lemon Bay Channel						
57620	- LIGHT 39	26-59-51.386N 082-24-06.930W	Fl G 4s	16	5	SG-SY on pile.	
57625	- Daybeacon 40	26-59-52.145N 082-24-05.369W				TR-TY on pile.	
57630	- Daybeacon 41	27-00-09.355N 082-24-16.736W				SG-SY on pile.	
57635	- LIGHT 42	27-00-28.055N 082-24-24.968W	Fl R 4s	16	5	TR-TY on pile.	

(1) No.	(2) Name and Location	(3) Position	(4) Characteristic	(5) Height	(6) Range	(7) Structure	(8) Remarks
	INTRACOASTAL WATERWAY (Florida) - Seventh District						
	CHARLOTTE HARBOR TO TAMPA BAY (Chart 11425)						
	Lemon Bay Channel						
57640	- Daybeacon 43	27-00-27.450N 082-24-26.739W				SG-SY on pile.	
57645	- Daybeacon 45	27-00-59.370N 082-24-49.660W				SG-SY on pile.	
57650	- Daybeacon 46	27-01-19.350N 082-25-02.320W				TR-TY on pile.	
57655	- LIGHT 47	27-01-37.156N 082-25-17.272W	Fl G 4s	16	5	SG-SY on pile.	
57660	- Daybeacon 48	27-01-38.130N 082-25-15.880W				TR-TY on pile.	
57665	- Daybeacon 49	27-01-54.129N 082-25-26.880W				SG-SY on pile.	
57670	- Daybeacon 50	27-02-19.831N 082-25-39.560W				TR-TY on pile.	
57675	- LIGHT 51	27-02-37.290N 082-25-54.280W	Fl G 4s	12	5	SG-SY on pile.	
57677	Lemon Bay Daybeacon 51A	27-02-50.271N 082-26-06.932W				SG-SY on pile.	
57680	- Daybeacon 52	27-02-44.790N 082-25-59.500W				TR-TY on pile.	
57680.1	Lemon Bay Daybeacon 52A	27-02-54.484N 082-26-08.687W				TR-TY on pile.	
57685	- LIGHT 53	27-03-12.041N 082-26-20.255W	Q G	16	4	SG-SY on pile.	
	Roberts Bay						
	Hatchett Creek Channel						
57690	- Daybeacon 4	27-06-16.529N 082-26-45.300W				TR-TY on pile.	
57695	- LIGHT 5	27-06-16.868N 082-26-49.079W	Q G	16	4	SG-SY on pile.	
57700	- Daybeacon 6	27-06-18.454N 082-26-48.470W				TR-TY on pile.	
57705	- Daybeacon 8	27-06-25.517N 082-26-53.570W				TR-TY on pile.	
	Roberts Bay Channel						
57710	- Daybeacon 9	27-06-28.296N 082-26-57.828W				SG-SY on pile.	
57715	- LIGHT 10	27-06-33.929N 082-26-59.680W	Fl R 4s	16	5	TR-TY on pile.	
57720	Eagle Point Daybeacon 1	27-06-37.000N 082-27-02.500W				SG on pile.	Private aid.
57725	Eagle Point Daybeacon 2	27-06-35.000N 082-27-02.500W				TR on pile.	Private aid.
57730	Eagle Point Daybeacon 3	27-06-37.500N 082-26-58.500W				SG on pile.	Private aid.
57735	Eagle Point Daybeacon 4	27-06-35.400N 082-26-58.500W				TR on pile.	Private aid.
57740	Eagle Point Daybeacon 5	27-06-37.500N 082-26-55.500W				SG on pile.	Private aid.
57745	Eagle Point Daybeacon 6	27-06-35.400N 082-26-56.000W				TR on pile.	Private aid.
57750	- Daybeacon 11	27-06-32.730N 082-27-05.619W				SG-SY on pile.	
57755	- Daybeacon 12	27-06-33.665N 082-27-19.286W				TR-TY on pile.	
57760	- LIGHT 13	27-06-32.040N 082-27-25.000W	Q G	16	4	SG-SY on pile.	
57765	- Daybeacon 14	27-06-36.969N 082-27-26.620W				TR-TY on pile.	
57770	- Daybeacon 15	27-06-42.809N 082-27-34.260W				SG-SY on pile.	
57775	- LIGHT 16	27-06-46.944N 082-27-36.480W	Fl R 4s	16	5	TR-TY on pile.	
57775.5	- Daybeacon 17	27-06-46.040N 082-27-38.393W				SG-SY on pile.	

(1) No.	(2) Name and Location	(3) Position	(4) Characteristic	(5) Height	(6) Range	(7) Structure	(8) Remarks
	INTRACOASTAL WATERWAY (Florida) - Seventh District						
	CHARLOTTE HARBOR TO TAMPA BAY (Chart 11425)						
	Roberts Bay Channel						
57776	Higel Park North Channel Buoy 1	27-06-39.360N 082-27-36.240W				Green can.	Private aid.
57777	Higel Park North Channel Buoy 3	27-06-35.760N 082-27-35.280W				Green can.	Private aid.
	Higel Park Boat Ramp						
57777.1	- Daybeacon 1	27-06-35.340N 082-27-29.100W				SG on pile.	Private aid.
57777.2	- Daybeacon 2					TR on pile.	Private aid.
57777.3	- Daybeacon 3	27-06-34.920N 082-27-30.240W				SG on pile.	Private aid.
57777.4	- Daybeacon 5	27-06-34.560N 082-27-31.560W				SG on pile.	Private aid.
57777.5	- Daybeacon 6	27-06-35.520N 082-27-32.340W				TR on pile.	Private aid.
57777.6	- Daybeacon 7	27-06-33.720N 082-27-33.780W				SG on pile.	Private aid.
57777.7	- Daybeacon 8	27-06-34.620N 082-27-34.440W				TR on pile.	Private aid.
57777.8	- Daybeacon 9	27-06-33.240N 082-27-35.280W				SG on pile.	Private aid.
57777.9	- Daybeacon 11	27-06-29.880N 082-27-37.380W				SG on pile.	Private aid.
57778	- Daybeacon 12	27-06-29.400N 082-27-38.640W				TR on pile.	Private aid.
57779	VENICE YACHT CLUB OBSTRUCTION LIGHT A	27-06-33.120N 082-27-37.080W	Fl W 4s	9			Private aid.
	Venice Inlet - Siesta Key						
	Lyons Bay						
57785	- Daybeacon 2	27-07-03.600N 082-27-51.500W				TR on pile.	Private aid.
57790	- Daybeacon 3	27-07-06.000N 082-27-49.400W				SG on pile.	Private aid.
57795	- Daybeacon 4	27-07-13.500N 082-27-46.400W				TR on pile.	Private aid.
57800	- Daybeacon 5	27-07-19.800N 082-27-47.700W				SG on pile.	Private aid.
57805	- Daybeacon 6	27-07-25.400N 082-27-49.100W				TR on pile.	Private aid.
57810	- Daybeacon 7	27-07-26.100N 082-27-48.900W				SG on pile.	Private aid.
57815	- Daybeacon 8	27-07-26.100N 082-27-47.400W				TR on pile.	Private aid.
57820	- Daybeacon 9	27-07-29.200N 082-27-46.200W				SG on pile.	Private aid.
57825	- Daybeacon 10	27-07-31.600N 082-27-43.800W				TR on pile.	Private aid.
57830	- Daybeacon 11	27-07-32.100N 082-27-44.000W				SG on pile.	Private aid.
	Matheny Creek						
57834	Snake Island Daybeacon A	27-06-45.580N 082-27-47.670W				NW on pile.	Private aid.
57834.1	Snake Island Daybeacon B	27-06-47.240N 082-27-48.870W				NW on pile.	Private aid.
57834.2	Snake Island Daybeacon C	27-06-49.440N 082-27-48.500W				NW on pile.	Private aid.
57835	VENICE INLET-SIESTA KEY LIGHT 1	27-06-47.530N 082-27-45.522W	Fl G 4s	16	5	SG-SY on pile.	
57840	Venice Inlet-Siesta Key Daybeacon 3	27-06-49.745N 082-27-48.170W				SG-SY on pile.	
57850	VENICE INLET-SIESTA KEY LIGHT 4	27-06-51.487N 082-27-48.288W	Fl R 2.5s	16	5	TR-TY on pile.	
57855	Venice Inlet-Siesta Key Daybeacon 4A	27-06-54.407N 082-27-52.972W				TR-TY on pile.	

(1) No.	(2) Name and Location	(3) Position	(4) Characteristic	(5) Height	(6) Range	(7) Structure	(8) Remarks
	INTRACOASTAL WATERWAY (Florida) - Seventh District						
	CHARLOTTE HARBOR TO TAMPA BAY (Chart 11425)						
	Venice Inlet - Siesta Key						
	Matheny Creek						
57860	VENICE INLET-SIESTA KEY LIGHT 5	27-06-53.312N 082-27-54.942W	Fl G 4s	12	5	SG-SY on pile.	Obscured from 000° to 090°.
57865	Venice Inlet-Siesta Key Daybeacon 6	27-06-58.217N 082-27-56.090W				TR-TY on pile.	
57870	Venice Inlet-Siesta Key Daybeacon 7	27-07-03.722N 082-28-00.870W				SG-SY on pile.	
57875	Venice Inlet-Siesta Key Daybeacon 8	27-07-12.282N 082-28-03.539W				TR-TY on pile.	
57880	VENICE INLET-SIESTA KEY LIGHT 9	27-07-17.529N 082-28-07.900W	Fl G 4s	18	5	SG-SY on pile.	
57885	Venice Inlet-Siesta Key Daybeacon 10	27-07-18.557N 082-28-06.230W				TR-TY on pile.	
57890	VENICE INLET-SIESTA KEY LIGHT 12	27-07-38.717N 082-28-09.830W	Fl R 4s	16	5	TR-TY on pile.	
57895	Venice Inlet-Siesta Key Daybeacon 13	27-07-53.131N 082-28-12.533W				SG-SY on pile.	
57900	Venice Inlet-Siesta Key Daybeacon 14	27-08-09.677N 082-28-12.230W				TR-TY on pile.	
57905	Venice Inlet-Siesta Key Daybeacon 15	27-08-25.277N 082-28-15.710W				SG-SY on pile.	
57910	VENICE INLET-SIESTA KEY LIGHT 16	27-08-29.777N 082-28-14.690W	Fl R 4s	16	5	TR-TY on pile.	
57915	Venice Inlet-Siesta Key Daybeacon 17	27-08-35.057N 082-28-20.090W				SG-SY on pile.	
57920	Venice Inlet-Siesta Key Daybeacon 19	27-08-48.377N 082-28-29.150W				SG-SY on pile.	
57925	Venice Inlet-Siesta Key Daybeacon 20	27-09-07.166N 082-28-39.480W				TR-TY on pile.	
57930	Venice Inlet-Siesta Key Daybeacon 21	27-09-22.817N 082-28-52.310W				SG-SY on pile.	
57935	Venice Inlet-Siesta Key Daybeacon 22	27-09-39.066N 082-29-00.977W				TR-TY on pile.	
57940	VENICE INLET-SIESTA KEY LIGHT 23	27-09-38.417N 082-29-02.510W	Fl G 4s	16	5	SG-SY on pile.	
57945	Venice Inlet-Siesta Key Daybeacon 25	27-09-49.397N 082-29-07.370W				SG-SY on pile.	
	South Creek						
57950	- Daybeacon 2	27-10-07.300N 082-29-07.700W				TR on pile.	Private aid.
57965	- Daybeacon 7	27-10-06.500N 082-28-57.500W				SG on pile.	Private aid.
57970	- Daybeacon 9	27-10-05.400N 082-28-56.500W				SG on pile.	Private aid.
57975	- Daybeacon 11	27-10-05.000N 082-28-54.200W				SG on pile.	Private aid.
57980	- Daybeacon 13	27-10-04.000N 082-28-53.200W				SG on pile.	Private aid.
57985	- Daybeacon 15	27-09-59.800N 082-28-46.600W				SG on pile.	Private aid.
57990	- Daybeacon 17	27-09-57.900N 082-28-46.100W				SG on pile.	Private aid.
57995	- Daybeacon 19	27-09-53.900N 082-28-44.900W				SG on pile.	Private aid.
58005	- Daybeacon 21	27-09-52.500N 082-28-42.700W				SG on pile.	Private aid.
	Matheny Creek						
58010	Venice Inlet-Siesta Key Daybeacon 27	27-10-07.277N 082-29-14.990W				SG-SY on pile.	
58015	VENICE INLET-SIESTA KEY LIGHT 28	27-10-10.817N 082-29-14.450W	Fl R 4s	16	5	TR-TY on pile.	
58020	Venice Inlet-Siesta Key Daybeacon 29	27-10-12.497N 082-29-17.630W				SG-SY on pile.	
58025	Venice Inlet-Siesta Key Daybeacon 29A	27-10-20.537N 082-29-24.890W				SG-SY on pile.	

(1) No.	(2) Name and Location	(3) Position	(4) Characteristic	(5) Height	(6) Range	(7) Structure	(8) Remarks
	INTRACOASTAL WATERWAY (Florida) - Seventh District						
	CHARLOTTE HARBOR TO TAMPA BAY (Chart 11425)						
	Venice Inlet - Siesta Key						
	Matheny Creek						
58030	Venice Inlet-Siesta Key Daybeacon 30	27-10-28.937N 082-29-29.990W				TR-TY on pile.	
	Dryman Bay						
58035	- Daybeacon 1	27-10-29.888N 082-29-28.949W				SG on pile.	Private aid.
58040	- Daybeacon 2	27-10-29.288N 082-29-28.449W				TR on pile.	Private aid.
58045	- Daybeacon 3	27-10-30.188N 082-29-27.749W				SG on pile.	Private aid.
58050	- Daybeacon 4	27-10-30.188N 082-29-27.549W				TR on pile.	Private aid.
58055	- Daybeacon 5	27-10-30.988N 082-29-26.049W				SG on pile.	Private aid.
58060	- Daybeacon 6	27-10-30.288N 082-29-26.149W				TR on pile.	Private aid.
58065	- Daybeacon 7	27-10-30.488N 082-29-23.549W				SG on pile.	Private aid.
58070	- Daybeacon 8	27-10-29.788N 082-29-23.749W				TR on pile.	Private aid.
58075	- Daybeacon 9	27-10-29.788N 082-29-22.149W				SG on pile.	Private aid.
58080	- Daybeacon 10	27-10-29.188N 082-29-22.249W				TR on pile.	Private aid.
	Matheny Creek						
58085	Venice Inlet-Siesta Key Daybeacon 30A	27-10-35.957N 082-29-36.050W				TR-TY on pile.	
58090	VENICE INLET-SIESTA KEY LIGHT 31	27-10-37.695N 082-29-39.514W	Fl G 4s	16	5	SG-SY on pile.	
58095	Venice Inlet-Siesta Key Daybeacon 32	27-10-42.617N 082-29-38.270W				TR-TY on pile.	
58100	Venice Inlet-Siesta Key Daybeacon 33	27-10-49.606N 082-29-40.292W				SG-SY on pile.	
	Cooper River						
	CHARLOTTE HARBOR TO TAMPA BAY (Chart 11425)						
	Blackburn Point Channel						
58101	- Daybeacon 1	27-10-52.860N 082-29-39.000W				SG on pile.	Private aid.
58102	- Daybeacon 2	27-10-52.200N 082-29-39.000W				TR on pile.	Private aid.
58103	- Daybeacon 3	27-10-52.800N 082-29-36.600W				SG on pile.	Private aid.
58104	- Daybeacon 4	27-10-52.200N 082-29-36.960W				TR on pile.	Private aid.
	INTRACOASTAL WATERWAY (Florida) - Seventh District						
	CHARLOTTE HARBOR TO TAMPA BAY (Chart 11425)						
	Venice Inlet - Siesta Key						
	Matheny Creek						
58105	VENICE INLET-SIESTA KEY LIGHT 34	27-10-58.637N 082-29-40.310W	Fl R 4s	16	5	TR-TY on pile.	
58110	Venice Inlet-Siesta Key Daybeacon 35	27-11-00.137N 082-29-42.590W				SG-SY on pile.	
58112	Casey Key Daybeacon 2	27-11-08.640N 082-29-46.980W				TR on pile.	Private aid.
58114	Casey Key Daybeacon 3	27-11-08.040N 082-29-47.940W				SG on pile.	Private aid.
58115	Venice Inlet-Siesta Key Daybeacon 37	27-11-26.237N 082-29-51.470W				SG-SY on pile.	
58120	Venice Inlet-Siesta Key Daybeacon 38	27-11-36.741N 082-29-53.220W				TR-TY on pile.	
58125	Venice Inlet-Siesta Key Daybeacon 39	27-11-54.781N 082-30-00.842W				SG-SY on pile.	
58130	Venice Inlet-Siesta Key Daybeacon 40	27-12-11.897N 082-30-04.910W				TR-TY on pile.	

(1) No.	(2) Name and Location	(3) Position	(4) Characteristic	(5) Height	(6) Range	(7) Structure	(8) Remarks
	INTRACOASTAL WATERWAY (Florida) - Seventh District						
	CHARLOTTE HARBOR TO TAMPA BAY (Chart 11425)						
	Venice Inlet - Siesta Key						
	Matheny Creek						
58135	VENICE INLET-SIESTA KEY LIGHT 41	27-12-11.897N 082-30-07.010W	Fl G 4s	16	5	SG-SY on pile.	
58140	Venice Inlet-Siesta Key Daybeacon 41A	27-12-28.846N 082-30-09.993W				SG-SY on pile.	
58145	Venice Inlet-Siesta Key Daybeacon 42	27-12-31.277N 082-30-08.690W				TR-TY on pile.	
58150	Venice Inlet-Siesta Key Daybeacon 43	27-12-48.853N 082-30-13.728W				SG-SY on pile.	
58155	VENICE INLET-SIESTA KEY LIGHT 44	27-12-52.157N 082-30-12.530W	Fl R 4s	16	5	TR-TY on pile.	
58160	Venice Inlet-Siesta Key Daybeacon 45	27-12-54.061N 082-30-15.714W				SG-SY on pile.	
58165	Venice Inlet-Siesta Key Daybeacon 47	27-13-06.317N 082-30-22.610W				SG-SY on pile.	
	Midnight Pass Lagoon						
58170	- Daybeacon 1	27-13-12.182N 082-30-27.350W				SG on pile.	Private aid.
58175	- Daybeacon 2	27-13-15.182N 082-30-30.150W				TR on pile.	Private aid.
58180	- Daybeacon 3	27-13-09.182N 082-30-34.350W				SG on pile.	Private aid.
58185	- Daybeacon 4	27-13-12.382N 082-30-36.450W				TR on pile.	Private aid.
58190	- Daybeacon 5	27-13-12.382N 082-30-40.350W				SG on pile.	Private aid.
58195	- Daybeacon 6	27-13-07.182N 082-30-42.350W				TR on pile.	Private aid.
58200	- Daybeacon 7	27-13-04.082N 082-30-45.350W				SG on pile.	Private aid.
58205	- Daybeacon 8	27-13-07.682N 082-30-46.850W				TR on pile.	Private aid.
58205.1	Midnight Pass Daybeacon 9	27-13-01.800N 082-30-47.400W				SG on pile.	Private aid.
58205.2	Midnight Pass Daybeacon 11	27-12-54.700N 082-30-45.500W				SG on pile.	Private aid.
58205.3	Midnight Pass Daybeacon 13	27-12-48.700N 082-30-42.300W				SG on pile.	Private aid.
58205.4	Midnight Pass Daybeacon 15	27-12-42.700N 082-30-40.000W				SG on pile.	Private aid.
58205.5	Midnight Pass Daybeacon 17	27-12-34.200N 082-30-43.800W				SG on pile.	Private aid.
58205.6	Midnight Pass Daybeacon 19	27-12-40.900N 082-30-41.700W				SG on pile.	Private aid.
	Matheny Creek						
58210	Venice Inlet-Siesta Key Daybeacon 48	27-13-20.200N 082-30-28.190W				TR-TY on pile.	
58215	Venice Inlet-Siesta Key Daybeacon 48A	27-13-32.455N 082-30-35.568W				TR-TY on pile.	
58220	VENICE INLET-SIESTA KEY LIGHT 48B	27-13-46.766N 082-30-43.450W	Fl R 4s	16	5	TR-TY on pile.	
58225	Venice Inlet-Siesta Key Daybeacon 49	27-13-30.077N 082-30-35.810W				SG-SY on pile.	
58230	Venice Inlet-Siesta Key Daybeacon 49A	27-13-48.017N 082-30-45.720W				SG-SY on pile.	
58235	Venice Inlet-Siesta Key Daybeacon 50	27-13-58.841N 082-30-50.651W				TR-TY on pile.	
	Hidden Harbor Marina Channel						
58240	- Daybeacon 1	27-14-16.000N 082-30-43.500W				SG on pile.	Private aid.
58245	- Daybeacon 2	27-14-14.079N 082-30-40.450W				TR on pile.	Private aid.
58250	- Daybeacon 3	27-14-16.679N 082-30-39.249W				SG on pile.	Private aid.

(1) No.	(2) Name and Location	(3) Position	(4) Characteristic	(5) Height	(6) Range	(7) Structure	(8) Remarks
			INTRACOASTAL WATERWAY (Florida) - Seventh District				
	CHARLOTTE HARBOR TO TAMPA BAY (Chart 11425)						
	Venice Inlet - Siesta Key						
	Hidden Harbor Marina Channel						
58255	- Daybeacon 4	27-14-15.379N 082-30-38.149W				TR on pile.	Private aid.
58260	- Daybeacon 5	27-14-18.179N 082-30-38.949W				SG on pile.	Private aid.
58265	- Daybeacon 6	27-14-17.079N 082-30-36.349W				TR on pile.	Private aid.
58270	- Daybeacon 8	27-14-18.679N 082-30-35.349W				TR on pile.	Private aid.
	Matheny Creek						
58275	Venice Inlet-Siesta Key Daybeacon 51	27-14-14.057N 082-31-02.030W				SG-SY on pile.	
58280	Venice Inlet-Siesta Key Daybeacon 53	27-14-27.977N 082-31-10.310W				SG-SY on pile.	
58285	VENICE INLET-SIESTA KEY LIGHT 54	27-14-33.922N 082-31-12.039W	Fl R 4s	16	5	TR-TY on pile.	
58290	Venice Inlet-Siesta Key Daybeacon 55	27-14-36.077N 082-31-16.490W				SG-SY on pile.	
58292	- Daybeacon 1	27-14-47.830N 082-31-09.230W				SG on pile.	Private aid.
58292.1	- Daybeacon 2	27-14-47.510N 082-31-09.010W				TR on pile.	Private aid.
58292.2	- Daybeacon 3	27-14-48.190N 082-31-08.540W				SG on pile.	Private aid.
58292.3	- Daybeacon 4	27-14-48.300N 082-31-07.820W				TR on pile.	Private aid.
58295	Venice Inlet-Siesta Key Daybeacon 57	27-14-46.997N 082-31-27.350W				SG-SY on pile.	
58300	Venice Inlet-Siesta Key Daybeacon 59	27-14-56.117N 082-31-36.530W				SG-SY on pile.	
58305	VENICE INLET-SIESTA KEY LIGHT 60	27-15-01.097N 082-31-39.110W	Fl R 4s		5	TR-TY on pile.	
58310	VENICE INLET-SIESTA KEY LIGHT 61	27-15-07.097N 082-31-48.050W	Fl G 4s	16	5	SG-SY on pile.	
58315	Venice Inlet-Siesta Key Daybeacon 62	27-15-11.118N 082-31-49.232W				TR-TY on pile.	
58320	Venice Inlet-Siesta Key Daybeacon 63	27-31-48.206N 082-42-12.070W				SG-SY on pile.	
58325	VENICE INLET-SIESTA KEY LIGHT 64	27-15-31.457N 082-32-03.890W	Fl R 4s	16	5	TR-TY on pile.	
58330	Venice Inlet-Siesta Key Daybeacon 64A	27-15-35.043N 082-32-07.527W				TR-TY on pile.	
58335	Venice Inlet-Siesta Key Daybeacon 65	27-15-32.710N 082-32-07.285W				SG-SY on pile.	
58340	Venice Inlet-Siesta Key Daybeacon 66	27-15-44.051N 082-32-16.275W				TR-TY on pile.	
58345	VENICE INLET-SIESTA KEY LIGHT 67	27-15-43.183N 082-32-17.690W	Fl G 4s	16	5	SG-SY on pile.	
58350	Venice Inlet-Siesta Key Daybeacon 67A	27-15-47.600N 082-32-20.090W				SG-SY on pile.	
58355	Venice Inlet-Siesta Key Daybeacon 68	27-15-50.743N 082-32-20.390W				TR-TY on pile.	
58360	VENICE INLET-SIESTA KEY LIGHT 69	27-15-58.893N 082-32-26.303W	Fl G 4s	16	5	SG-SY on pile.	
58365	Venice Inlet-Siesta Key Daybeacon 70	27-15-59.490N 082-32-24.754W				TR-TY on pile.	
58365.1	Phillippi Creek Daybeacon 1	27-16-16.440N 082-32-31.140W				SG on pile.	Private aid.
58365.2	Phillippi Creek Daybeacon 2	27-16-15.960N 082-32-30.660W				TR on pile.	Private aid.
58365.3	Phillippi Creek Daybeacon 4	27-16-15.720N 082-32-27.060W				TR on pile.	Private aid.
58365.4	Phillippi Creek Daybeacon 5	27-16-16.740N 082-32-19.440W				SG on pile.	Private aid.

(1) No.	(2) Name and Location	(3) Position	(4) Characteristic	(5) Height	(6) Range	(7) Structure	(8) Remarks
			INTRACOASTAL WATERWAY (Florida) - Seventh District				
	CHARLOTTE HARBOR TO TAMPA BAY (Chart 11425)						
	Venice Inlet - Siesta Key						
	Matheny Creek						
58365.5	Phillippi Creek Daybeacon 6	27-16-16.140N 082-32-15.360W				TR on pile.	Private aid.
58365.6	Phillippi Creek Daybeacon 7	27-16-17.460N 082-32-09.540W				SG on pile.	Private aid.
58365.7	Phillippi Creek Daybeacon 9	27-16-16.920N 082-32-07.920W				SG on pile.	Private aid.
58365.8	Phillippi Creek Daybeacon 10	27-16-16.020N 082-32-04.800W				TR on pile.	Private aid.
58365.9	Phillippi Creek Daybeacon 11	27-16-18.780N 082-32-01.320W				SG on pile.	Private aid.
58366	Phillippi Creek Daybeacon 13	27-16-21.180N 082-31-56.100W				SG on pile.	Private aid.
58370	Venice Inlet-Siesta Key Daybeacon 72	27-16-17.178N 082-32-32.193W				TR-TY on pile.	
58375	Venice Inlet-Siesta Key Daybeacon 72A	27-16-22.262N 082-32-34.019W				TR-TY on pile.	
58380	VENICE INLET-SIESTA KEY LIGHT 73	27-16-22.243N 082-32-35.990W	Fl G 4s	16	5	SG-SY on pile.	
58385	Venice Inlet-Siesta Key Daybeacon 74	27-16-44.227N 082-32-38.975W				TR-TY on pile.	
58390	Venice Inlet-Siesta Key Daybeacon 75	27-16-46.369N 082-32-40.958W				SG-SY on pile.	
58395	Venice Inlet-Siesta Key Daybeacon 76	27-16-58.415N 082-32-41.162W				TR-TY on pile.	
58400	Venice Inlet-Siesta Key Daybeacon 78	27-17-15.457N 082-32-44.198W				TR-TY on pile.	
58405	VENICE INLET-SIESTA KEY LIGHT 79	27-17-18.283N 082-32-46.970W	Fl G 4s	16	5	SG-SY on pile.	
	Field Club						
58410	- Daybeacon 2	27-17-14.271N 082-32-32.651W				TR on pile.	Private aid.
58415	- Daybeacon 3	27-17-15.271N 082-32-29.751W				SG on pile.	Private aid.
58420	- Daybeacon 4	27-17-14.371N 082-32-29.751W				TR on pile.	Private aid.
58425	- Daybeacon 5	27-17-15.271N 082-32-26.851W				SG on pile.	Private aid.
	Matheny Creek						
58430	Venice Inlet-Siesta Key Daybeacon 80	27-17-21.357N 082-32-44.730W				TR-TY on pile.	
58435	Venice Inlet-Siesta Key Daybeacon 81	27-17-39.354N 082-32-44.929W				SG-SY on pile.	
58440	VENICE INLET-SIESTA KEY LIGHT 82	27-17-58.065N 082-32-42.029W	Fl R 4s	12	5		
58445	Venice Inlet-Siesta Key Daybeacon 83	27-17-58.006N 082-32-43.274W				SG-SY on pile.	
	San Remo Channel						
58446	San Remo Daybeacon 1	27-18-05.300N 082-32-38.800W				SG on pile.	Private aid.
58447	San Remo Daybeacon 2	27-18-04.100N 082-32-38.300W				TR on pile.	Private aid.
58448	San Remo Daybeacon 3	27-18-05.100N 082-32-36.900W				SG on pile.	Private aid.
58449	San Remo Daybeacon 5	27-18-04.900N 082-32-34.700W				SG on pile.	Private aid.
58449.1	San Remo North Obstruction Daybeacon	27-18-07.900N 082-32-37.300W				NW on pile worded DANGER SHOAL.	Private aid.
58449.2	San Remo South Obstruction Daybeacon	27-18-06.400N 082-32-38.600W				NW on pile worded DANGER SHOAL.	Private aid.
	Siesta Key - Tampa Bay						
58450	Siesta Key-Tampa Bay Daybeacon 1	27-18-23.298N 082-32-44.715W				SG-SY on pile.	

(1) No.	(2) Name and Location	(3) Position	(4) Characteristic	(5) Height	(6) Range	(7) Structure	(8) Remarks
	INTRACOASTAL WATERWAY (Florida) - Seventh District						
	CHARLOTTE HARBOR TO TAMPA BAY (Chart 11425)						
	Siesta Key - Tampa Bay						
58455	SIESTA KEY-TAMPA BAY LIGHT 2	27-18-26.910N 082-32-42.994W	Fl R 4s	16	5	TR-TY on pile.	
58460	Sarasota Bay Artificial Reef Daybeacon C	27-18-35.800N 082-32-37.800W				NY on pile.	Private aid.
58465	Siesta Key-Tampa Bay Daybeacon 3	27-18-31.160N 082-32-46.367W				SG-SY on pile.	
58470	Siesta Key-Tampa Bay Daybeacon 5	27-18-54.931N 082-32-57.600W				SG-SY on pile.	
58475	SIESTA KEY-TAMPA BAY LIGHT 6	27-18-57.330N 082-32-56.614W	Fl R 4s	16	5	TR-TY on pile.	
58480	Siesta Key-Tampa Bay Daybeacon 7	27-18-59.510N 082-33-02.227W				SG-SY on pile.	
58480.5	Evans Artificial Reef Daybeacon	27-19-43.800N 082-33-27.000W				NY on pile.	Private aid.
58485	SIESTA KEY-TAMPA BAY LIGHT 8	27-19-16.963N 082-33-10.090W	Fl R 4s	16	5	TR-TY on pile.	
	Hudson Bayou						
58485.1	- Daybeacon 1	27-19-30.700N 082-32-35.200W				SG on pile.	Private aid.
58485.2	- Daybeacon 2	27-19-29.100N 082-32-33.800W				TR on pile.	Private aid.
58485.3	- Daybeacon 3	27-19-29.200N 082-32-30.800W				SG on pile.	Private aid.
	Siesta Key - Tampa Bay						
58490	Siesta Key-Tampa Bay Daybeacon 8A	27-19-35.775N 082-33-14.494W				TR-TY on pile.	
58495	Sarasota Municipal Pier Channel Daybeacon 2	27-19-41.037N 082-33-10.469W				TR on pile.	
58500	Sarasota Municipal Pier Channel Daybeacon 3	27-19-43.355N 082-33-09.427W				SG on pile.	
	Bird Key Channel						
58505	- Daybeacon 1	27-19-34.165N 082-33-28.351W				SG on pile.	Private aid.
58510	- Daybeacon 2	27-19-37.165N 082-33-29.351W				TR on pile.	Private aid.
58515	- Daybeacon 3	27-19-30.165N 082-33-30.351W				SG on pile.	Private aid.
58520	- Daybeacon 5	27-19-27.165N 082-33-31.351W				SG on pile.	Private aid.
58525	- Daybeacon 7	27-19-21.166N 082-33-32.352W				SG on pile.	Private aid.
	Siesta Key - Tampa Bay						
58535	SIESTA KEY-TAMPA BAY LIGHT 10 Northwest of bank at entrance to Sarasota.	27-19-43.410N 082-33-14.666W	Fl R 4s	16	5	TR-TY on pile.	
58537	SIESTA KEY-TAMPA BAY LIGHT 11	27-19-45.122N 082-33-19.439W	Fl G 2.5s	16	5	SG-SY on pile.	
58540	TONY SAPRITO FISHING PIER SOUTH LIGHT	27-20-01.164N 082-33-19.851W	F R			On pier.	Private aid.
58545	TONY SAPRITO FISHING PIER NORTH LIGHT	27-20-02.664N 082-33-20.851W	F R			On pier.	Private aid.
58550	Sarasota Bay Fish Haven Daybeacon A	27-21-04.800N 082-35-52.980W				NR on pile.	Private aid.
58560	SIESTA KEY-TAMPA BAY LIGHT 12	27-20-12.216N 082-33-36.926W	Fl R 4s	16	5	TR-TY on pile.	
58565 21730	Siesta Key-Tampa Bay Junction Daybeacon NP	27-20-32.845N 082-33-41.647W				JR-TY on pile.	
58570	SIESTA KEY-TAMPA BAY LIGHT 13	27-20-48.813N 082-33-46.987W	Fl G 4s	12	5	SG-SY on pile.	
58575	Sarasota Bay Artificial Reef Buoy H	27-22-04.440N 082-34-28.680W				Yellow can.	Private aid.

(1) No.	(2) Name and Location	(3) Position	(4) Characteristic	(5) Height	(6) Range	(7) Structure	(8) Remarks
	INTRACOASTAL WATERWAY (Florida) - Seventh District						
	CHARLOTTE HARBOR TO TAMPA BAY (Chart 11425)						
	Siesta Key - Tampa Bay						
	Sarasota Sailing Squadron Race Course						
58580	Sarasota Sail Squad Rc Buoy A	27-22-11.158N 082-35-24.353W				Yellow can.	Private aid.
58585	Sarasota Sail Squad Rc Buoy B	27-21-58.159N 082-34-54.352W				Yellow can.	Private aid.
58590	Sarasota Sail Squad Rc Buoy C	27-21-31.000N 082-34-46.400W				Yellow can.	Private aid.
58595	Sarasota Sail Squad Rc Buoy D	27-21-09.161N 082-34-56.353W				Yellow can.	Private aid.
58600	Sarasota Sail Squad Rc Buoy E	27-20-59.161N 082-35-24.353W				Yellow can.	Private aid.
58605	Sarasota Sail Squad Rc Buoy F	27-21-09.160N 082-35-53.354W				Yellow can.	Private aid.
58615	Sarasota Sail Squad Rc Buoy H	27-22-01.158N 082-35-51.353W				Yellow can.	Private aid.
58620	Sarasota Sail Squad Rc Buoy I	27-21-34.159N 082-35-24.353W				Yellow can.	Private aid.
58625	Sarasota Sail Squad Rc Buoy J	27-22-37.157N 082-36-08.354W				Yellow can.	Private aid.
58630	Sarasota Sail Squad Rc Buoy K	27-22-43.157N 082-34-37.352W				Yellow can.	Private aid.
	Bay Isles South Channel						
58640	- Daybeacon 1	27-21-14.460N 082-36-13.854W				SG on pile.	Private aid.
58645	- Daybeacon 2	27-21-15.160N 082-36-14.354W				TR on pile.	Private aid.
58650	- Daybeacon 4	27-21-13.000N 082-36-16.000W				TR on pile.	Private aid.
58655	- Daybeacon 6	27-21-10.900N 082-36-18.300W				TR on pile.	Private aid.
58660	- Daybeacon 8	27-21-09.900N 082-36-20.000W				TR on pile.	Private aid.
58665	- Daybeacon 10	27-21-08.800N 082-36-23.000W				TR on pile.	Private aid.
	Bay Isles Perimeter Channel						
58667	- Daybeacon 2	27-21-15.900N 082-36-27.000W				TR on pile.	Private aid.
58667.05	- Daybeacon 4	27-21-31.900N 082-36-40.900W				TR on pile.	Private aid.
58667.1	- Daybeacon 6	27-21-48.100N 082-36-54.800W				TR on pile.	Private aid.
58667.15	- Daybeacon 7	27-22-18.500N 082-37-02.000W				SG on pile.	Private aid.
58667.2	- Daybeacon 8	27-22-18.500N 082-37-00.000W				TR on pile.	Private aid.
58667.25	- Daybeacon 9	27-22-29.000N 082-37-00.000W				SG on pile.	Private aid.
58667.3	- Daybeacon 10	27-22-29.000N 082-36-58.500W				TR on pile.	Private aid.
58667.35	- Daybeacon 12	27-22-39.000N 082-36-54.300W				TR on pile.	Private aid.
58667.4	- Daybeacon 14	27-23-04.200N 082-37-36.000W				TR on pile.	Private aid.
58667.45	- Daybeacon 15	27-22-52.100N 082-37-49.900W				SG on pile.	Private aid.
58667.5	- Daybeacon 16	27-22-53.000N 082-37-50.300W				TR on pile.	Private aid.
58667.55	- Daybeacon 18	27-22-49.900N 082-37-51.000W				TR on pile.	Private aid.
58667.6	- Daybeacon 20	27-22-41.200N 082-37-51.800W				TR on pile.	Private aid.
58667.65	- Daybeacon 22	27-22-25.000N 082-37-43.900W				TR on pile.	Private aid.
58667.7	- Daybeacon 23	27-22-22.100N 082-37-27.000W				SG on pile.	Private aid.

(1) No.	(2) Name and Location	(3) Position	(4) Characteristic	(5) Height	(6) Range	(7) Structure	(8) Remarks
	INTRACOASTAL WATERWAY (Florida) - Seventh District						
	CHARLOTTE HARBOR TO TAMPA BAY (Chart 11425)						
	Siesta Key - Tampa Bay						
	Bay Isles Perimeter Channel						
58667.75	- Daybeacon 24	27-22-21.000N 082-37-27.000W				TR on pile.	Private aid.
	Siesta Key - Tampa Bay						
58670	SIESTA KEY-TAMPA BAY LIGHT 15	27-22-42.077N 082-35-18.950W	Fl G 4s	12	5	SG-SY on pile.	
58675	Siesta Key-Tampa Bay Daybeacon 16	27-23-32.401N 082-35-51.821W				TR-TY on pile.	
	Longboat Key Moorings						
58680	- LIGHT 1	27-22-22.057N 082-36-56.055W	Fl G 4s			SG on pile.	Private aid.
58685	- LIGHT 2	27-22-22.957N 082-36-55.955W	Fl R 4s			TR on pile.	Private aid.
58690	- Daybeacon 3	27-22-22.057N 082-36-57.155W				SG on pile.	Private aid.
58695	- Daybeacon 4	27-22-23.057N 082-36-57.055W				TR on pile.	Private aid.
58700	- Daybeacon 5	27-22-22.257N 082-36-58.255W				SG on pile.	Private aid.
58705	- Daybeacon 6	27-22-23.257N 082-36-58.155W				TR on pile.	Private aid.
58710	- Daybeacon 7	27-22-22.457N 082-36-59.355W				SG on pile.	Private aid.
58715	- Daybeacon 8	27-22-23.357N 082-36-59.255W				TR on pile.	Private aid.
58720	- Daybeacon 9	27-22-22.557N 082-37-00.455W				SG on pile.	Private aid.
58725	- Daybeacon 10	27-22-23.557N 082-37-00.355W				TR on pile.	Private aid.
58730	- Daybeacon 11	27-22-22.657N 082-37-01.555W				SG on pile.	Private aid.
58735	- Daybeacon 12	27-22-23.657N 082-37-01.455W				TR on pile.	Private aid.
	Bayshore Garden						
58745	- Daybeacon 1	27-24-45.152N 082-35-21.352W				SG on pile.	Private aid.
58750	- Daybeacon 2	27-24-45.152N 082-35-21.352W				TR on pile.	Private aid.
58755	- Daybeacon 3	27-24-45.152N 082-35-21.352W				SG on pile.	Private aid.
58760	- Daybeacon 4	27-24-45.152N 082-35-21.352W				TR on pile.	Private aid.
58765	- Daybeacon 5	27-24-45.152N 082-35-21.352W				SG on pile.	Private aid.
58770	- Daybeacon 6	27-24-45.152N 082-35-21.352W				TR on pile.	Private aid.
58775	- Daybeacon 7	27-24-45.152N 082-35-21.352W				SG on pile.	Private aid.
58780	- Daybeacon 8	27-24-45.152N 082-35-21.352W				TR on pile.	Private aid.
58785	- Daybeacon 9	27-24-45.152N 082-35-21.352W				SG on pile.	Private aid.
58790	- Daybeacon 10	27-24-45.152N 082-35-21.352W				TR on pile.	Private aid.
58795	- Daybeacon 11	27-24-45.152N 082-35-21.352W				SG on pile.	Private aid.
58800	- Daybeacon 12	27-24-45.152N 082-35-21.352W				TR on pile.	Private aid.
58805	- Daybeacon 13	27-25-03.000N 082-36-47.000W				SG on pile.	Private aid.
	Siesta Key - Tampa Bay						
58810	SIESTA KEY-TAMPA BAY LIGHT 17	27-24-32.572N 082-36-48.579W	Fl G 4s	16	5	SG-SY on pile.	

(1) No.	(2) Name and Location	(3) Position	(4) Characteristic	(5) Height	(6) Range	(7) Structure	(8) Remarks
	INTRACOASTAL WATERWAY (Florida) - Seventh District						
	CHARLOTTE HARBOR TO TAMPA BAY (Chart 11425)						
	Siesta Key - Tampa Bay						
58815	SIESTA KEY-TAMPA BAY LIGHT 18	27-24-35.479N 082-37-12.272W	Fl R 4s	16	5	TR-TY on pile.	
58820	Siesta Key-Tampa Bay Daybeacon 19	27-24-31.106N 082-37-22.236W				SG-SY on pile.	
58825	Siesta Key-Tampa Bay Daybeacon 20	27-24-27.404N 082-37-45.624W				TR-TY on pile.	
58830	SIESTA KEY-TAMPA BAY LIGHT 21	27-24-25.725N 082-37-45.874W	Fl G 4s	16	5	SG-SY on pile.	
58835	Siesta Key-Tampa Bay Daybeacon 22	27-24-26.133N 082-38-05.584W				TR-TY on pile.	
58840	SIESTA KEY-TAMPA BAY LIGHT 23	27-24-23.399N 082-38-08.780W	Q G	15	4	SG-SY on pile.	
	Buttonwood Harbor						
58845	- Channel Daybeacon A	27-23-56.490N 082-37-34.570W				MR on pile.	Private aid.
58850	- Channel Daybeacon 1	27-23-46.800N 082-37-44.550W				SG on pile.	Private aid.
58855	- LIGHT 2	27-23-48.000N 082-37-48.000W	Fl R 6s			TR on pile.	Private aid.
58860	- Channel Daybeacon 3	27-23-37.500N 082-37-47.850W				SG on pile.	Private aid.
58865	- Channel Daybeacon 4	27-23-39.820N 082-37-49.190W				TR on pile.	Private aid.
58870	- Channel Daybeacon 5	27-23-27.600N 082-37-53.690W				SG on pile.	Private aid.
58870.1	- Channel Daybeaon 5A	27-23-22.560N 082-37-55.920W				SG on pile.	Private aid.
58870.2	- Channel Daybeacon 6	27-23-28.320N 082-37-55.500W				TR on pile.	Private aid.
58875	- Channel Daybeacon 7	27-23-19.240N 082-37-57.450W				SG on pile.	Private aid.
58880	- Channel Daybeacon 8	27-23-18.780N 082-37-58.260W				TR on pile.	Private aid.
58885	- Channel Daybeacon 9	27-23-15.530N 082-37-58.530W				SG on pile.	Private aid.
58890	- Channel Daybeacon 10	27-23-15.710N 082-38-00.270W				TR on pile.	Private aid.
58895	- Channel Daybeacon 11	27-23-10.620N 082-38-02.360W				SG on pile.	Private aid.
58900	- Channel Daybeacon 12	27-23-13.080N 082-38-02.200W				TR on pile.	Private aid.
58905	- Channel Junction Daybeacon B	27-23-09.210N 082-38-04.300W				JR on pile.	Private aid.
58910	- Channel Daybeacon 13	27-23-06.860N 082-38-01.550W				SG on pile.	Private aid.
58915	- Channel Daybeacon 15	27-22-58.090N 082-38-00.370W				SG on pile.	Private aid.
58920	- Channel Daybeacon 17	27-22-48.730N 082-37-57.370W				SG on pile.	Private aid.
58925	- Channel Daybeacon 18	27-22-48.090N 082-37-58.590W				TR on pile.	Private aid.
58930	- Channel Daybeacon 19	27-22-41.390N 082-37-53.710W				SG on pile.	Private aid.
58935	- Channel Daybeacon 20	27-22-40.660N 082-37-54.130W				TR on pile.	Private aid.
58940	- Channel Daybeacon 22	27-22-37.930N 082-37-53.140W				TR on pile.	Private aid.
58945	- Channel Daybeacon 23	27-22-35.000N 082-37-50.960W				SG on pile.	Private aid.
58950	- Channel Daybeacon 24	27-22-30.960N 082-37-49.830W				TR on pile.	Private aid.
58955	- Channel Daybeacon 26	27-22-27.140N 082-37-48.200W				TR on pile.	Private aid.
58960	- Channel Daybeacon 27	27-22-24.590N 082-37-45.960W				SG on pile.	Private aid.

(1) No.	(2) Name and Location	(3) Position	(4) Characteristic	(5) Height	(6) Range	(7) Structure	(8) Remarks
	INTRACOASTAL WATERWAY (Florida) - Seventh District						
	CHARLOTTE HARBOR TO TAMPA BAY (Chart 11425)						
	Siesta Key - Tampa Bay						
	Buttonwood Harbor						
58965	- West Channel Daybeacon 2	27-23-18.214N 082-38-08.306W				TR on pile.	Private aid.
58970	- West Channel Daybeacon 4	27-23-19.154N 082-38-12.126W				TR on pile.	Private aid.
58975	- West Channel Daybeacon 6	27-23-20.464N 082-38-17.946W				TR on pile.	Private aid.
58980	- West Channel Daybeacon 8	27-23-23.334N 082-38-21.556W				TR on pile.	Private aid.
	The Dock On The Bay						
58985	Dock On The Bay Daybeacon 1	27-22-42.520N 082-37-56.350W				SG and NL on pile; NL worded THE DOCK ON THE BAY.	Private aid.
58990	Dock On The Bay Daybeacon 2	27-22-43.590N 082-37-55.810W				TR on pile.	Private aid.
58995	Dock On The Bay Daybeacon 3	27-22-40.400N 082-37-56.920W				SG on pile.	Private aid.
59000	Dock On The Bay Daybeacon 4	27-22-41.230N 082-37-57.400W				TR on pile.	Private aid.
59005	Dock On The Bay Daybeacon 5	27-22-38.620N 082-37-58.040W				SG on pile.	Private aid.
59010	Dock On The Bay Daybeacon 6	27-22-39.490N 082-37-58.840W				TR on pile.	Private aid.
59015	Dock On The Bay Daybeacon 7	27-22-37.610N 082-37-57.400W				SG on pile.	Private aid.
59020	Dock On The Bay Daybeacon 8	27-22-39.950N 082-37-59.190W				TR on pile.	Private aid.
	Longboat Harbor Channel						
59025	- Daybeacon 10	27-23-29.153N 082-38-22.356W				TR on pile.	Private aid.
59030	- Daybeacon 11	27-23-29.153N 082-38-22.356W				SG on pile.	Private aid.
59035	- Daybeacon 12	27-23-29.153N 082-38-22.356W				TR on pile.	Private aid.
59040	- Daybeacon 12A	27-23-34.153N 082-38-20.856W				TR on pile.	Private aid.
59045	- Daybeacon 13	27-23-34.153N 082-38-20.856W				SG on pile.	Private aid.
59050	- Daybeacon 13A	27-23-34.653N 082-38-23.356W				SG on pile.	Private aid.
59055	- Daybeacon 14	27-23-34.653N 082-38-23.356W				TR on pile.	Private aid.
59060	- Daybeacon 15	27-23-34.653N 082-38-23.356W				SG on pile.	Private aid.
59065	- Daybeacon 16	27-23-44.153N 082-38-23.356W				TR on pile.	Private aid.
59070	- Daybeacon 17	27-23-44.153N 082-38-23.356W				SG on pile.	Private aid.
59075	- Daybeacon 18	27-23-44.153N 082-38-23.356W				TR on pile.	Private aid.
59080	- Daybeacon 19	27-23-44.153N 082-38-23.356W				SG on pile.	Private aid.
59085	- Daybeacon 20	27-23-44.153N 082-38-23.356W				TR on pile.	Private aid.
59090	- Daybeacon 22	27-23-44.153N 082-38-23.356W				TR on pile.	Private aid.
59095	- Daybeacon 24	27-23-44.153N 082-38-23.356W				TR on pile.	Private aid.
59100	- Daybeacon 26	27-23-44.153N 082-38-23.356W				TR on pile.	Private aid.
59105	- Daybeacon 28	27-23-44.153N 082-38-23.356W				TR on pile.	Private aid.
59110	- Daybeacon 30	27-23-55.152N 082-38-42.356W				TR on pile.	Private aid.

(1) No.	(2) Name and Location	(3) Position	(4) Characteristic	(5) Height	(6) Range	(7) Structure	(8) Remarks
	INTRACOASTAL WATERWAY (Florida) - Seventh District						
	CHARLOTTE HARBOR TO TAMPA BAY (Chart 11425)						
	Siesta Key - Tampa Bay						
	Longboat Harbor Channel						
59115	- Daybeacon 32	27-23-55.152N 082-38-42.356W				TR on pile.	Private aid.
	Siesta Key - Tampa Bay						
59120	Siesta Key-Tampa Bay Daybeacon 24	27-24-27.415N 082-38-12.473W				TR-TY on pile.	
59125	Siesta Key-Tampa Bay Daybeacon 25	27-24-40.605N 082-38-33.334W				SG-SY on pile.	
59130	Siesta Key-Tampa Bay Daybeacon 26	27-24-56.505N 082-38-51.334W				TR-TY on pile.	
	Longboat Harbor North Marina						
59135	- Daybeacon 2	27-24-26.151N 082-38-47.356W				TR on pile.	Private aid.
59140	- Daybeacon 4	27-24-23.151N 082-38-51.356W				TR on pile.	Private aid.
59145	- Daybeacon 6	27-24-20.151N 082-38-55.356W				TR on pile.	Private aid.
59150	- Daybeacon 8	27-24-17.151N 082-38-57.356W				TR on pile.	Private aid.
	Siesta Key - Tampa Bay						
59155	SIESTA KEY-TAMPA BAY LIGHT 27	27-24-55.322N 082-38-53.090W	Fl G 4s	12	5	SG-SY on pile.	
59160	Siesta Key-Tampa Bay Daybeacon 28	27-25-12.345N 082-39-13.114W				TR-TY on pile.	
59165	Siesta Key-Tampa Bay Daybeacon 29	27-25-09.525N 082-39-12.154W				SG-SY on pile.	
59170	SIESTA KEY-TAMPA BAY LIGHT 30	27-25-22.433N 082-39-27.128W	Fl R 4s	16	5	TR-TY on dolphin.	
59175	Siesta Key-Tampa Bay Daybeacon 31	27-25-21.215N 082-39-28.844W				SG-SY on pile.	
59180	Siesta Key-Tampa Bay Daybeacon 32	27-25-36.516N 082-39-46.077W				TR-TY on pile.	
59185	Siesta Key-Tampa Bay Daybeacon 33	27-25-35.598N 082-39-47.140W				SG-SY on pile.	
	Cannons Marina						
59190	- Daybeacon 1	27-25-33.180N 082-39-45.000W				SG on pile.	Private aid.
59195	- Daybeacon 2	27-25-33.720N 082-39-46.020W				TR on pile.	Private aid.
59200	- Daybeacon 3	27-25-30.240N 082-39-46.140W				SG on pile.	Private aid.
59205	- Daybeacon 4	27-25-30.360N 082-39-49.980W				TR on pile.	Private aid.
59210	- Daybeacon 5	27-25-28.020N 082-39-46.440W				SG on pile.	Private aid.
59215	- Daybeacon 6	27-25-28.200N 082-39-47.280W				TR on pile.	Private aid.
59220	- Daybeacon 7	27-25-26.580N 082-39-46.680W				SG on pile.	Private aid.
59222	- Daybeacon 8	27-25-27.120N 082-39-47.580W				TR on pile.	Private aid.
59224	- Daybeacon 9	27-25-25.800N 082-39-45.960W				SG on pile.	Private aid.
59230	- Daybeacon 11	27-25-23.040N 082-39-44.040W				SG on pile.	Private aid.
	Siesta Key - Tampa Bay						
	Buccaneer Inn						
59245	- Daybeacon 10	27-25-27.148N 082-39-49.857W				TR on pile.	Private aid.
59265	- Daybeacon 14	27-25-26.148N 082-39-52.357W				TR on pile.	Private aid.
59270	- Daybeacon 16	27-25-26.748N 082-39-54.357W				TR on pile.	Private aid.

(1) No.	(2) Name and Location	(3) Position	(4) Characteristic	(5) Height	(6) Range	(7) Structure	(8) Remarks
	INTRACOASTAL WATERWAY (Florida) - Seventh District						
	CHARLOTTE HARBOR TO TAMPA BAY (Chart 11425)						
	Siesta Key - Tampa Bay						
	Buccaneer Inn						
59280	- Daybeacon 18	27-25-27.348N 082-39-56.557W				TR on pile.	Private aid.
59285	- Daybeacon 20	27-25-28.000N 082-39-58.000W				TR on pile.	Private aid.
59295	- Daybeacon 22	27-25-28.148N 082-39-59.357W				TR on pile.	Private aid.
59300	- Daybeacon 24	27-25-28.548N 082-40-00.257W				TR on pile.	Private aid.
59305	- Daybeacon 26	27-25-29.748N 082-40-01.157W				TR on pile.	Private aid.
59310	- Daybeacon 28	27-25-30.348N 082-40-02.357W				TR on pile.	Private aid.
	Siesta Key - Tampa Bay						
59315	Siesta Key-Tampa Bay Daybeacon 34	27-25-48.229N 082-40-01.850W				TR-TY on pile.	
59320	Siesta Key-Tampa Bay Daybeacon 35	27-25-47.685N 082-40-03.334W				SG-SY on pile.	
59325	Siesta Key-Tampa Bay Daybeacon 36	27-25-59.912N 082-40-17.187W				TR-TY on pile.	
59330	SIESTA KEY-TAMPA BAY LIGHT 37	27-26-02.898N 082-40-24.420W	Fl G 2.5s	16	5	SG-SY on pile.	
59335	Siesta Key-Tampa Bay Daybeacon 38	27-26-06.897N 082-40-24.839W				TR-TY on pile.	
59340	Siesta Key-Tampa Bay Buoy 38A	27-26-14.322N 082-40-28.598W				Red nun with yellow triangle.	
59345	Siesta Key-Tampa Bay Buoy 39	27-26-12.282N 082-40-28.086W				Green can with yellow square.	
59350	Siesta Key-Tampa Bay Daybeacon 40	27-26-23.485N 082-40-32.675W				TR-TY on pile.	
59355	Mt Vernon & Coral Shores Daybeacon 1S	27-26-33.145N 082-40-05.357W				SG on pile.	Private aid.
59360	Mt Vernon & Coral Shores Daybeacon 2S	27-26-34.145N 082-40-02.357W				TR on pile.	Private aid.
	Coral Shores Channel						
59365	- Daybeacon 1	27-26-56.144N 082-40-20.357W				SG on pile.	Private aid.
59370	- Daybeacon 2	27-27-54.142N 082-40-17.356W				TR on pile.	Private aid.
59375	- Daybeacon 3	27-27-00.144N 082-40-15.357W				SG on pile.	Private aid.
59380	- Daybeacon 4	27-27-56.142N 082-40-11.356W				TR on pile.	Private aid.
59385	- Daybeacon 5	27-27-03.143N 082-40-11.206W				SG on pile.	Private aid.
59390	- Daybeacon 6	27-27-00.144N 082-40-07.356W				TR on pile.	Private aid.
59395	- Daybeacon 7	27-27-04.144N 082-40-07.356W				SG on pile.	Private aid.
59400	- Daybeacon 8	27-27-02.144N 082-40-05.356W				TR on pile.	Private aid.
59405	- Daybeacon 9	27-27-05.144N 082-40-08.356W				SG on pile.	Private aid.
59410	- Daybeacon 10	27-27-03.144N 082-40-07.356W				TR on pile.	Private aid.
59415	- Daybeacon 11	27-27-06.144N 082-40-06.356W				SG on pile.	Private aid.
59420	- Daybeacon 12	27-27-04.144N 082-40-04.356W				TR on pile.	Private aid.
59425	- Daybeacon 13	27-27-10.144N 082-40-01.356W				SG on pile.	Private aid.
59430	- Daybeacon 14	27-27-08.144N 082-39-59.356W				TR on pile.	Private aid.
59435	- Daybeacon 15	27-27-11.144N 082-39-53.356W				SG on pile.	Private aid.

(1) No.	(2) Name and Location	(3) Position	(4) Characteristic	(5) Height	(6) Range	(7) Structure	(8) Remarks
	INTRACOASTAL WATERWAY (Florida) - Seventh District						
	CHARLOTTE HARBOR TO TAMPA BAY (Chart 11425)						
	Siesta Key - Tampa Bay						
	Coral Shores Channel						
59440	- Daybeacon 16	27-27-07.144N 082-39-54.356W				TR on pile.	Private aid.
59445	- Daybeacon 17	27-27-12.144N 082-39-49.356W				SG on pile.	Private aid.
59450	- Daybeacon 18	27-27-07.144N 082-39-48.356W				TR on pile.	Private aid.
59455	- Daybeacon 19	27-27-12.144N 082-39-47.356W				SG on pile.	Private aid.
59460	- Daybeacon 20	27-27-07.144N 082-39-46.356W				TR on pile.	Private aid.
59465	- Daybeacon 21	27-27-28.143N 082-39-40.356W				SG on pile.	Private aid.
59470	- Daybeacon 22	27-27-07.144N 082-39-40.356W				TR on pile.	Private aid.
59475	- Daybeacon 23	27-27-12.144N 082-39-34.356W				SG on pile.	Private aid.
59480	- Daybeacon 24	27-27-07.144N 082-39-35.356W				TR on pile.	Private aid.
59485	- Daybeacon 25	27-27-12.144N 082-39-32.356W				SG on pile.	Private aid.
59490	- Daybeacon 26	27-27-07.144N 082-39-32.356W				TR on pile.	Private aid.
59495	- Daybeacon 27	27-27-12.144N 082-39-27.356W				SG on pile.	Private aid.
59500	- Daybeacon 28	27-27-07.144N 082-39-27.356W				TR on pile.	Private aid.
59505	- Daybeacon 29	27-27-12.144N 082-39-23.356W				SG on pile.	Private aid.
59510	- Daybeacon 30	27-27-07.144N 082-39-22.356W				TR on pile.	Private aid.
	Siesta Key - Tampa Bay						
59515	SIESTA KEY-TAMPA BAY LIGHT 41	27-26-37.485N 082-40-41.193W	Fl G 4s	16	5	SG-SY on pile.	
59520	Siesta Key-Tampa Bay Daybeacon 42	27-26-37.826N 082-40-39.246W				TR-TY on pile.	
59525	Siesta Key-Tampa Bay Daybeacon 43	27-26-50.015N 082-40-46.424W				SG-SY on pile.	
59530	Siesta Key-Tampa Bay Daybeacon 44	27-26-52.237N 082-40-46.187W				TR-TY on pile.	
59535	Mt Vernon & Coral Shores Daybeacon 1N	27-27-05.143N 082-40-46.357W				SG on pile.	Private aid.
59540	Mt Vernon & Coral Shores Daybeacon 2N	27-27-04.143N 082-40-49.357W				TR on pile.	Private aid.
59545	Siesta Key-Tampa Bay Daybeacon 45	27-27-11.411N 082-40-57.141W				SG-SY on pile.	
59550	SIESTA KEY-TAMPA BAY LIGHT 46	27-27-13.339N 082-40-56.367W	Fl R 4s	16	5	TR-TY on pile.	
59555 21830	Longboat Pass Junction Daybeacon LP	27-27-17.632N 082-41-02.172W				JR-SY on pile.	
59560	SIESTA KEY-TAMPA BAY LIGHT 47	27-27-20.565N 082-41-03.693W	Fl G 2.5s	16	5	SG-SY on pile.	
59565	SIESTA KEY-TAMPA BAY LIGHT 48	27-27-49.742N 082-41-22.212W	Fl R 4s	13	5	TR-TY on pile.	
59570	Siesta Key-Tampa Bay Daybeacon 49	27-27-56.229N 082-41-28.925W				SG-SY on pile.	
59570.5	Siesta Key-Tampa Bay Daybeacon 49A	27-28-23.660N 082-41-39.216W				SG-SY on pile.	
	Bradenton Beach Marina Channel						
59575	- Daybeacon 1	27-28-02.141N 082-41-34.358W				SG on pile.	Private aid.
59580	- Daybeacon 2	27-28-04.140N 082-41-35.358W				TR on pile.	Private aid.
59585	- Daybeacon 3	27-28-01.141N 082-41-37.358W				SG on pile.	Private aid.

(1) No.	(2) Name and Location	(3) Position	(4) Characteristic	(5) Height	(6) Range	(7) Structure	(8) Remarks
	INTRACOASTAL WATERWAY (Florida) - Seventh District						
	CHARLOTTE HARBOR TO TAMPA BAY (Chart 11425)						
	Siesta Key - Tampa Bay						
	Bradenton Beach Marina Channel						
59590	- Daybeacon 4	27-28-03.140N 082-41-38.358W				TR on pile.	Private aid.
59595	- Daybeacon 5	27-28-00.141N 082-41-39.358W				SG on pile.	Private aid.
59600	- Daybeacon 6	27-28-01.141N 082-41-39.358W				TR on pile.	Private aid.
59605	- Daybeacon 8	27-27-59.200N 082-41-43.470W				TR on pile.	Private aid.
59610	- Daybeacon 10	27-28-05.140N 082-41-44.358W				TR on pile.	Private aid.
59615	- Daybeacon 12	27-28-07.140N 082-41-46.358W				TR on pile.	Private aid.
	Catalina Channel						
59620	- Daybeacon 1	27-28-29.139N 082-41-45.358W				SG on pile.	Private aid.
59625	- Daybeacon 3	27-28-29.139N 082-41-49.358W				SG on pile.	Private aid.
59630	- Daybeacon 5	27-28-29.139N 082-41-53.358W				SG on pile.	Private aid.
	Palma Sola Bay						
59635	- Channel Daybeacon 1	27-28-39.840N 082-41-38.220W				SG on pile.	Private aid.
59636	- Channel Daybeacon 2	27-28-38.400N 082-41-34.800W				TR on pile.	Private aid.
59640	- Channel Daybeacon 3	27-28-48.139N 082-41-29.357W				SG on pile.	Private aid.
59641	- Channel Daybeacon 3A	27-28-46.139N 082-41-06.357W				SG on pile.	Private aid.
59642	- Channel Daybeacon 4	27-28-40.860N 082-41-04.500W				TR on pile.	Private aid.
59645	- Channel Daybeacon 5	27-28-49.139N 082-40-51.357W				SG on pile.	Private aid.
59646	- Channel Daybeacon 6	27-28-44.580N 082-40-32.820W				TR on pile.	Private aid.
59647	- Channel Junction A	27-28-42.720N 082-40-21.660W				JR on pile.	Private aid.
59650	Cove Sound Moorings Daybeacon 1	27-28-38.140N 082-40-40.356W				SG on pile.	Private aid.
59655	Cove Sound Moorings Daybeacon 2	27-28-38.140N 082-40-42.356W				TR on pile.	Private aid.
59657	Cove Sound Moorings Channel Daybeacon 3	27-28-35.000N 082-41-30.000W				SG on pile.	Private aid.
59657.5	Cove Sound Moorings Channel Daybeacon 4	27-28-34.000N 082-41-31.000W				TR on pile.	Private aid.
59660	- Channel Daybeacon 7	27-28-49.139N 082-40-31.356W				SG on pile.	Private aid.
	Perico Bayou Channel						
59665	- Daybeacon 1	27-28-48.639N 082-40-23.736W				SG on pile.	Private aid.
59670	- Daybeacon 2	27-28-49.139N 082-40-22.356W				TR on pile.	Private aid.
59675	- Daybeacon 3	27-28-54.241N 082-40-18.356W				SG on pile.	Private aid.
59680	- Daybeacon 4	27-28-53.409N 082-40-17.476W				TR on pile.	Private aid.
59685	- Daybeacon 4A	27-28-57.000N 082-40-14.000W				TR on pile.	Private aid.
59690	- Daybeacon 5	27-29-01.549N 082-40-09.926W				SG on pile.	Private aid.
59695	- Daybeacon 6	27-29-01.000N 082-40-09.300W				TR on pile.	Private aid.
59700	- Daybeacon 6A	27-29-05.200N 082-40-04.200W				TR on pile.	Private aid.

(1) No.	(2) Name and Location	(3) Position	(4) Characteristic	(5) Height	(6) Range	(7) Structure	(8) Remarks
	INTRACOASTAL WATERWAY (Florida) - Seventh District						
	CHARLOTTE HARBOR TO TAMPA BAY (Chart 11425)						
	Siesta Key - Tampa Bay						
	Perico Bayou Channel						
59705	- Daybeacon 7	27-29-09.769N 082-40-01.136W				SG on pile.	Private aid.
59710	- Daybeacon 8	27-29-10.499N 082-39-59.205W				TR on pile.	Private aid.
59715	- Daybeacon 8A	27-29-11.500N 082-39-59.800W				TR on pile.	Private aid.
59720	- Daybeacon 9	27-29-11.849N 082-40-00.355W				SG on pile.	Private aid.
59725	- Daybeacon 10	27-29-22.568N 082-40-02.185W				TR on pile.	Private aid.
59730	- Daybeacon 12	27-29-31.528N 082-40-04.395W				TR on pile.	Private aid.
59735	- Daybeacon 13	27-29-35.687N 082-40-06.635W				SG on pile.	Private aid.
59740	- Daybeacon 14	27-29-35.827N 082-40-05.655W				TR on pile.	Private aid.
59745	- Daybeacon 14A	27-29-43.000N 082-40-07.200W				TR on pile.	Private aid.
59750	- Daybeacon 15	27-29-44.237N 082-40-08.395W				SG on pile.	Private aid.
	San Remo Shore Channel						
59755	- Daybeacon 1	27-28-43.140N 082-40-21.356W				SG on pile.	Private aid.
59760	- Daybeacon 2	27-28-37.140N 082-40-19.356W				TR on pile.	Private aid.
59765	- Daybeacon 4	27-28-33.140N 082-40-16.356W				TR on pile.	Private aid.
59770	- Daybeacon 5	27-28-33.140N 082-40-12.556W				SG on pile.	Private aid.
59775	- Daybeacon 6	27-28-26.140N 082-40-08.356W				TR on pile.	Private aid.
59780	- Daybeacon 7	27-28-26.340N 082-40-05.056W				SG on pile.	Private aid.
59785	- Daybeacon 8	27-28-23.140N 082-40-03.356W				TR on pile.	Private aid.
59790	- Daybeacon 9	27-28-20.141N 082-39-52.356W				SG on pile.	Private aid.
59792	- Daybeacon 10	27-28-16.370N 082-39-53.050W				TR on pile.	Private aid.
59793	- Daybeacon 11	27-28-16.840N 082-39-52.630W				TR on pile.	Private aid.
59795	- Daybeacon 12	27-28-16.141N 082-39-49.356W				TR on pile.	Private aid.
59800	- Daybeacon 13	27-28-16.141N 082-39-47.356W				SG on pile.	Private aid.
59803	- Daybeacon 14	27-28-11.870N 082-39-48.440W				TR on pile.	Private aid.
59805	- Daybeacon 15	27-28-11.570N 082-39-47.570W				TR on pile.	Private aid.
59810	- Daybeacon 16	27-28-10.640N 082-39-48.970W				SG on pile.	Private aid.
	Palma Sola Bay						
59815	- Channel Daybeacon 9	27-28-44.140N 082-40-17.356W				SG on pile.	Private aid.
59820	- Channel Daybeacon 10	27-28-42.140N 082-40-18.356W				TR on pile.	Private aid.
59825	- Channel Daybeacon 11	27-28-38.140N 082-40-07.356W				SG on pile.	Private aid.
59830	- Channel Daybeacon 12	27-28-38.140N 082-40-13.356W				TR on pile.	Private aid.
59835	- Channel Daybeacon 13	27-28-37.140N 082-40-02.356W				SG on pile.	Private aid.
59840	- Channel Daybeacon 14	27-28-35.140N 082-40-07.356W				TR on pile.	Private aid.

(1) No.	(2) Name and Location	(3) Position	(4) Characteristic	(5) Height	(6) Range	(7) Structure	(8) Remarks
	INTRACOASTAL WATERWAY (Florida) - Seventh District						
	CHARLOTTE HARBOR TO TAMPA BAY (Chart 11425)						
	Siesta Key - Tampa Bay						
	Palma Sola Bay						
59845	- Channel Daybeacon 15	27-28-35.140N 082-39-54.356W				SG on pile.	Private aid.
59850	- Channel Daybeacon 16	27-28-35.640N 082-39-49.356W				TR on pile.	Private aid.
59855	- Channel Daybeacon 17	27-28-39.140N 082-39-46.355W				SG on pile.	Private aid.
59860	- Channel Daybeacon 18	27-28-38.140N 082-39-40.355W				TR on pile.	Private aid.
59865	- Channel Daybeacon 19	27-28-46.140N 082-39-36.355W				SG on pile.	Private aid.
59870	- Channel Daybeacon 20	27-28-39.140N 082-39-30.355W				TR on pile.	Private aid.
59870.5	- Channel Daybeacon 21	27-28-45.000N 082-39-32.355W				SG on pile.	Private aid.
59875	- Channel Daybeacon 22	27-28-49.140N 082-39-24.355W				TR on pile.	Private aid.
59885	- Channel Daybeacon 24	27-28-42.140N 082-39-14.355W				TR on pile.	Private aid.
	Palma Sola Park Channel						
59890	- Daybeacon 1	27-29-18.139N 082-38-54.354W				SG on pile.	Private aid.
59895	- Daybeacon 2	27-29-16.139N 082-38-55.354W				TR on pile.	Private aid.
59900	- Daybeacon 3	27-29-17.139N 082-38-50.354W				SG on pile.	Private aid.
59905	- Daybeacon 4	27-29-15.139N 082-38-51.354W				TR on pile.	Private aid.
59910	- Daybeacon 5	27-29-16.139N 082-38-46.354W				SG on pile.	Private aid.
59915	- Daybeacon 6	27-29-14.139N 082-38-47.354W				TR on pile.	Private aid.
59920	- Daybeacon 7	27-29-15.139N 082-38-42.354W				SG on pile.	Private aid.
59925	- Daybeacon 8	27-29-13.139N 082-38-43.354W				TR on pile.	Private aid.
	Palma Sola Bay						
59930	- Channel Daybeacon 25	27-29-11.400N 082-39-21.600W				SG on pile.	Private aid.
	Bradenton Beach City Channel						
59935	- Daybeacon 1	27-28-44.139N 082-41-51.158W				SG on pile.	Private aid.
59940	- Daybeacon 2	27-28-45.139N 082-41-51.358W				TR on pile.	Private aid.
59945	- Daybeacon 3	27-28-44.639N 082-41-56.858W				SG on pile.	Private aid.
59950	- Daybeacon 4	27-28-45.639N 082-41-56.858W				TR on pile.	Private aid.
59955	- Daybeacon 5	27-28-45.139N 082-41-01.857W				SG on pile.	Private aid.
	Bradenton Beach City South Channel						
59960	- Daybeacon 1	27-28-43.739N 082-42-01.158W				SG on pile.	Private aid.
59965	- Daybeacon 3	27-28-40.639N 082-41-59.358W				SG on pile.	Private aid.
59970	- Daybeacon 5	27-28-37.539N 082-41-57.858W				SG on pile.	Private aid.
	Bradenton Beach City Channel						
59975	- Daybeacon 6	27-28-46.639N 082-42-01.858W				TR on pile.	Private aid.
59980	- Junction Daybeacon A	27-28-48.000N 082-42-04.000W				JG on pile.	Private aid.
59985	- Daybeacon 8	27-28-49.638N 082-42-02.858W				TR on pile.	Private aid.

(1) No.	(2) Name and Location	(3) Position	(4) Characteristic	(5) Height	(6) Range	(7) Structure	(8) Remarks
	INTRACOASTAL WATERWAY (Florida) - Seventh District						
	CHARLOTTE HARBOR TO TAMPA BAY (Chart 11425)						
	Siesta Key - Tampa Bay						
	Bradenton Beach City Channel						
59990	- Daybeacon 10	27-28-52.638N 082-42-03.358W				TR on pile.	Private aid.
	Siesta Key - Tampa Bay						
59995	Siesta Key-Tampa Bay Daybeacon 50	27-28-48.105N 082-41-46.713W				TR-TY on pile.	
60000	SIESTA KEY-TAMPA BAY LIGHT 51	27-29-14.925N 082-41-55.953W	Fl G 4s	16	5	SG-SY on pile.	
60005	Siesta Key-Tampa Bay Daybeacon 52	27-29-21.757N 082-41-51.466W				TR-TY on pile.	
	Kingfish Boat Ramp						
60010	- Daybeacon 2	27-29-50.136N 082-41-47.357W				TR on pile.	Private aid.
60015	- Daybeacon 4	27-29-50.136N 082-41-47.357W				TR on pile.	Private aid.
60020	- Daybeacon 5	27-29-50.136N 082-41-47.357W				SG on pile.	Private aid.
60025	- Daybeacon 6	27-29-50.136N 082-41-47.357W				TR on pile.	Private aid.
60030	- Daybeacon 7	27-29-50.136N 082-41-47.357W				SG on pile.	Private aid.
60035	- Daybeacon 8	27-29-50.136N 082-41-47.288W				TR on pile.	Private aid.
60040	- Daybeacon 9	27-29-50.136N 082-41-47.357W				SG on pile.	Private aid.
60045	- Daybeacon 10	27-29-50.136N 082-41-47.357W				TR on pile.	Private aid.
60050	- Daybeacon 11	27-29-50.136N 082-41-47.357W				SG on pile.	Private aid.
60055	- Daybeacon 12	27-29-50.136N 082-41-47.357W				TR on pile.	Private aid.
	Perico Harbor Marina						
60060	- Daybeacon 1	27-29-51.900N 082-41-31.357W				SG on pile.	Private aid.
60065	- Daybeacon 2	27-29-49.000N 082-41-31.357W				TR on pile.	Private aid.
60070	- Daybeacon 3	27-29-51.000N 082-41-30.000W				SG on pile.	Private aid.
60075	- Daybeacon 4	27-29-48.236N 082-41-30.200W				TR on pile.	Private aid.
60080	- Daybeacon 5	27-29-56.200N 082-41-29.000W				SG on pile.	Private aid.
60085	- Daybeacon 6	27-29-49.000N 082-41-26.000W				TR on pile.	Private aid.
60090	- Daybeacon 7	27-29-51.500N 082-41-25.400W				SG on pile.	Private aid.
60095	- Daybeacon 8	27-29-50.000N 082-41-22.900W				TR on pile.	Private aid.
60100	- Daybeacon 9	27-29-52.000N 082-41-23.200W				SG on pile.	Private aid.
60105	- Daybeacon 10	27-29-50.000N 082-41-21.800W				TR on pile.	Private aid.
60110	- Daybeacon 11	27-29-52.000N 082-41-17.300W				SG on pile.	Private aid.
60115	- Daybeacon 12	27-29-50.000N 082-41-19.000W				TR on pile.	Private aid.
60120	- Daybeacon 13	27-29-52.000N 082-41-18.800W				SG on pile.	Private aid.
60125	- Daybeacon 14	27-29-50.000N 082-41-14.800W				TR on pile.	Private aid.
60130	- Daybeacon 15	27-29-52.236N 082-41-14.857W				SG on pile.	Private aid.

(1) No.	(2) Name and Location	(3) Position	(4) Characteristic	(5) Height	(6) Range	(7) Structure	(8) Remarks
	INTRACOASTAL WATERWAY (Florida) - Seventh District						
	CHARLOTTE HARBOR TO TAMPA BAY (Chart 11425)						
	Siesta Key - Tampa Bay						
60135	SIESTA KEY-TAMPA BAY LIGHT 54	27-30-04.185N 082-41-32.973W	Fl R 4s	16	5	TR-TY on pile.	
60140	Siesta Key-Tampa Bay Daybeacon 55	27-30-25.987N 082-41-23.553W				SG-SY on pile.	
60145	SIESTA KEY-TAMPA BAY LIGHT 56	27-30-27.158N 082-41-21.360W	Fl R 2.5s	16	5	TR-TY on pile.	
60150	Siesta Key-Tampa Bay Daybeacon 57	27-30-33.345N 082-41-23.613W				SG-SY on pile.	
60155	SIESTA KEY-TAMPA BAY LIGHT 58	27-30-37.803N 082-41-22.567W	Q R	15	3	TR-TY on pile.	
60165	Siesta Key-Tampa Bay Daybeacon 59	27-30-43.845N 082-41-28.113W				SG-SY on pile.	
60170	Siesta Key-Tampa Bay Daybeacon 60	27-31-01.134N 082-41-39.421W				TR-TY on pile.	
60175	Siesta Key-Tampa Bay Daybeacon 61	27-31-09.875N 082-41-49.798W				SG-SY on pile.	
60180	SIESTA KEY-TAMPA BAY LIGHT 62	27-31-15.914N 082-41-50.808W	Fl R 4s	16	5	TR-TY on pile.	
60185	Siesta Key-Tampa Bay Daybeacon 62A	27-31-46.154N 082-42-06.690W				TR-TY on pile.	
	Anna Maria Channel						
60190	- Daybeacon 1	27-31-47.000N 082-43-00.000W				SG on pile.	Private aid.
60195	- Daybeacon 2	27-31-49.000N 082-43-03.000W				TR on pile.	Private aid.
60200	- Daybeacon 3	27-31-44.800N 082-43-02.000W				SG on pile.	Private aid.
60205	- Daybeacon 4	27-31-45.100N 082-43-03.800W				TR on pile.	Private aid.
60210	- Daybeacon 5	27-31-42.650N 082-43-03.550W				SG on pile.	Private aid.
60215	- Daybeacon 6	27-31-42.700N 082-43-04.500W				TR on pile.	Private aid.
60220	- Daybeacon 7	27-31-39.100N 082-43-04.900W				SG on pile.	Private aid.
60225	- Daybeacon 8	27-31-39.900N 082-43-05.500W				TR on pile.	Private aid.
60230	- Daybeacon 9	27-31-35.800N 082-43-06.900W				SG on pile.	Private aid.
60235	- Daybeacon 10	27-31-36.200N 082-43-07.800W				TR on pile.	Private aid.
60240	- Daybeacon 11	27-31-31.000N 082-43-09.100W				SG on pile.	Private aid.
60245	- Daybeacon 12	27-31-31.500N 082-43-11.000W				TR on pile.	Private aid.
60250	- Shoal Daybeacon A	27-31-18.000N 082-43-06.000W				NW on pile worded DANGER SHOAL.	Private aid.
60255	- Shoal Daybeacon B	27-31-20.000N 082-43-07.000W				NW on pile worded DANGER SHOAL.	Private aid.
	Siesta Key - Tampa Bay						
60260	Siesta Key-Tampa Bay Daybeacon 63	27-31-48.206N 082-42-12.047W				SG-SY on pile.	
60265	SIESTA KEY-TAMPA BAY LIGHT 64	27-31-52.293N 082-42-08.754W	Fl R 4s	16	5	TR-TY on pile.	
60270	Siesta Key-Tampa Bay Daybeacon 66	27-32-02.822N 082-42-05.466W				TR-TY on pile.	
60275	SIESTA KEY-TAMPA BAY LIGHT 67	27-32-06.256N 082-42-06.280W	Q G	16	4	SG-SY on pile.	
60280	Siesta Key-Tampa Bay Daybeacon 68	27-32-10.856N 082-42-02.804W				TR-TY on pile.	
60285	TAMPA BAY LIGHT 70	27-34-25.962N 082-41-12.632W	Fl R 4s	16	5	TR-TY on pile.	
60290 22395	*Mullet Key Channel Lighted Buoy 26*	27-36-45.312N 082-40-14.947W	Q R		4	Red with yellow square.	

(1) No.	(2) Name and Location	(3) Position	(4) Characteristic	(5) Height	(6) Range	(7) Structure	(8) Remarks
	INTRACOASTAL WATERWAY (Florida) - Seventh District						
	CHARLOTTE HARBOR TO TAMPA BAY (Chart 11425)						
	Siesta Key - Tampa Bay						
	Tampa Bay Skyway Pier						
60295 22415	- SOUTHWEST LIGHT	27-37-07.120N 082-39-17.355W	F R			On dolphin.	Private aid.
60300 22420	- NORTHWEST LIGHT	27-37-19.119N 082-39-23.355W	F R			On dolphin.	Private aid.
60305 22425	- SOUTHEAST LIGHT	27-37-07.120N 082-39-11.355W	F R			On dolphin.	Private aid.
60310 22430	- NORTHEAST LIGHT	27-37-19.119N 082-39-17.355W	F R			On dolphin.	Private aid.
	TAMPA BAY (Chart 11416)						
	Sunshine Skyway Channel						
60315	- LIGHT 1	27-37-55.971N 082-40-22.683W	Fl G 4s	16	5	SG on pile.	
60320	- Daybeacon 2	27-38-11.106N 082-40-25.476W				TR on pile.	
60325	- Daybeacon 3	27-38-10.426N 082-40-29.115W				SG on pile.	
60330	- Daybeacon 4	27-38-36.391N 082-40-38.220W				TR on pile.	
60335	- Daybeacon 5	27-38-35.741N 082-40-40.123W				SG on pile.	
60340	- Daybeacon 7	27-38-49.711N 082-40-47.100W				SG on pile.	
60345	- Daybeacon 8	27-39-03.146N 082-40-51.660W				TR on pile.	
60350	- LIGHT 9	27-39-05.823N 082-40-55.723W	Fl G 4s	16	5	SG on pile.	
60355	- Daybeacon 10	27-39-10.863N 082-40-54.163W				TR on pile.	
60360	- Daybeacon 11	27-39-17.043N 082-40-56.443W				SG on pile.	
60365	- Daybeacon 12	27-39-17.427N 082-40-54.134W				TR on pile.	
60370	- Daybeacon 13	27-39-39.444N 082-40-58.064W				SG on pile.	
60375	- Daybeacon 14	27-39-39.405N 082-40-55.647W				TR on pile.	
60380	- Daybeacon 15	27-39-58.637N 082-40-58.550W				SG on pile.	
60385	- Daybeacon 16	27-39-58.997N 082-40-56.570W				TR on pile.	
60390	- LIGHT 17	27-40-17.574N 082-40-59.887W	Fl G 4s	16	5	SG on pile.	
60395	- Daybeacon 18	27-40-17.772N 082-40-57.199W				TR on pile.	
60400	- Daybeacon 19	27-40-33.936N 082-41-00.541W				SG on pile.	
60405	- Daybeacon 20	27-40-34.833N 082-40-58.681W				TR on pile.	
60410	- Daybeacon 21	27-40-52.768N 082-41-01.407W				SG on pile.	
60415	- Daybeacon 22	27-40-52.810N 082-40-59.601W				TR on pile.	
60420	- Daybeacon 23	27-41-08.210N 082-41-02.196W				SG on pile.	
60425	- Daybeacon 24	27-41-10.584N 082-41-00.481W				TR on pile.	
60430	- Daybeacon 25	27-41-22.492N 082-41-03.384W				SG on pile.	
60435	- LIGHT 26	27-41-28.204N 082-41-01.231W	Fl R 4s	16	5	TR on pile.	
	Tampa Bay Cut A Channel						
60440 22400	- *Lighted Bell Buoy 1A*	27-36-57.161N 082-40-01.057W	Fl G 2.5s		5	Green with yellow square.	AIS: MMSI 993672030

(1) No.	(2) Name and Location	(3) Position	(4) Characteristic	(5) Height	(6) Range	(7) Structure	(8) Remarks
	INTRACOASTAL WATERWAY (Florida) - Seventh District						
	TAMPA BAY (Chart 11416)						
	Tampa Bay Cut A Channel						
60445 22405	- RANGE FRONT LIGHT	27-38-23.810N 082-36-46.991W	Q R	28		KRW-I on skeleton tower on piles.	Visible 1.5° each side of rangeline.
60450 22410	- RANGE REAR LIGHT 1,995 yards, 063° from front light.	27-38-51.002N 082-35-47.847W	Iso R 6s	60		KRW on skeleton tower on piles.	Visible 1.5° each side of rangeline.
60455 22445	- *Lighted Buoy 3A*	27-37-39.055N 082-38-30.617W	Fl G 2.5s		5	Green with yellow square.	
60460 22450	- *Lighted Buoy 4A*	27-37-34.054N 082-38-28.449W	Fl R 2.5s		5	Red with yellow triangle.	
60465 22455	- *Lighted Buoy 5A*	27-38-01.992N 082-37-40.466W	Q G		4	Green with yellow square.	
60470 22460	- *Lighted Buoy 6A*	27-38-02.213N 082-37-27.873W	Q R		4	Red with yellow triangle.	
	Tampa Bay Cut B Channel						
60475 22465	- OUTBOUND RANGE FRONT LIGHT	27-37-14.796N 082-38-12.502W	Fl W 2.5s (NIGHT) Fl W 2.5s (DAY) FL W 2.5s	18 21			Day range visible 0.5° each side of rangeline. Night range visible 1.5° each side of rangeline. Passing light visible all around.
	FLORIDA - Seventh District						
	TAMPA BAY (Chart 11416)						
	Tampa Bay Cut B Channel						
	Bishop Harbor						
60477	- OBSTRUCTION LIGHT	27-36-29.650N 082-34-14.580W	Fl W 4s				NW on pile marked DANGER for support structure and piling. Private aid.
	INTRACOASTAL WATERWAY (Florida) - Seventh District						
	TAMPA BAY (Chart 11416)						
	Tampa Bay Cut B Channel						
60480 22470	- OUTBOUND RANGE REAR LIGHT 1,759 yards, 217° from front light.	27-36-33.434N 082-38-48.367W	Iso W 6s (NIGHT) Iso W 6s (DAY)	73 70			Day range visible 0.5° each side of rangeline. Night range visible 1.5° each side of rangeline.
60485 22475	- *Lighted Buoy 1B*	27-38-13.510N 082-37-25.098W	Fl G 2.5s		5	Green with yellow square.	
60490 22480	- INBOUND RANGE FRONT LIGHT	27-41-19.121N 082-34-40.428W	Q W	18			Visible 1.5° each side of range line. Lighted throughout 24 hours.
60495 22485	- INBOUND RANGE REAR LIGHT 1,708 yards, 037.7° from front light.	27-41-59.256N 082-34-05.555W	Iso W 6s	57			Visible 1.5° each side of rangeline. Lighted throughout 24 hours.
60500 22490	- *Lighted Buoy 3B*	27-39-03.203N 082-36-42.486W	Fl G 4s		5	Green with yellow square.	
60505 22495	- *Lighted Buoy 4B*	27-38-59.809N 082-36-37.443W	Fl R 4s		5	Red with yellow triangle.	
	Point Pinellas Channel						
60510 24700	- LIGHT 1	27-40-58.400N 082-36-33.524W	Fl G 2.5s	16	4	SG-SY on pile.	
60515 24705	- LIGHT 2	27-40-59.921N 082-36-28.976W	Fl R 2.5s	16	5	TR-TY on pile.	
60520 24710	- LIGHT 3	27-41-41.245N 082-36-35.431W	Q G	16	4	SG-SY on pile.	
60525 24715	- LIGHT 4	27-41-40.503N 082-36-31.664W	Q R	16	4	TR-TY on pile.	

(1) No.	(2) Name and Location	(3) Position	(4) Characteristic	(5) Height	(6) Range	(7) Structure	(8) Remarks
			INTRACOASTAL WATERWAY (Florida) - Seventh District				
TAMPA BAY (Chart 11416)							
Point Pinellas Channel							
60525.5 24715.5	- LIGHT 5	27-42-30.030N 082-36-37.464W	Fl G 4s	16	5	SG on pile.	
Boca Ciega Bay							
60530	- LIGHT 1	27-41-44.382N 082-36-50.149W	Fl G 4s	16	5	SG-SY on pile.	
60535	- Daybeacon 3	27-41-42.000N 082-37-41.676W				SG-SY on pile.	
60540	- Daybeacon 4	27-41-44.127N 082-37-44.586W				TR-TY on pile.	
60545	- LIGHT 6	27-41-43.150N 082-38-07.577W	Fl R 4s	16	5	TR-TY on pile.	
60550	- Daybeacon 7	27-41-39.468N 082-38-32.089W				SG-SY on pile.	
60555	- Daybeacon 7A	27-41-38.619N 082-39-01.002W				SG-SY on pile.	
60560	- Daybeacon 8	27-41-40.416N 082-39-01.369W				TR-TY on pile.	
60565	- LIGHT 9	27-41-37.300N 082-39-22.429W	Fl G 4s	16	5	SG-SY on pile.	
60570	- Daybeacon 10	27-41-39.348N 082-39-26.299W				TR-TY on pile.	
60575	- Daybeacon 11	27-41-34.968N 082-39-54.022W				SG-SY on pile.	
60580	- Daybeacon 13	27-41-34.524N 082-40-16.492W				SG-SY on pile.	
60585	- Daybeacon 13A	27-41-31.094N 082-40-58.236W				SG-SY on pile.	
Cats Point Channel							
60590	- Daybeacon 2	27-41-35.891N 082-41-02.025W				TR on pile.	
60595	- Daybeacon 3	27-41-47.393N 082-41-02.952W				SG on pile.	
60600	- Daybeacon 4	27-42-07.937N 082-41-00.350W				TR on pile.	
60605	- LIGHT 6	27-42-24.566N 082-41-01.174W	Fl R 4s	12	5	TR on pile.	
60610	- Daybeacon 7	27-42-25.469N 082-41-05.040W				SG on pile.	
60615	- Daybeacon 8	27-42-32.883N 082-41-18.735W				TR on pile.	
60620	- Daybeacon 9	27-42-31.929N 082-41-21.465W				SG on pile.	
60625	- Daybeacon 10	27-42-37.174N 082-41-27.183W				TR on pile.	
Bayway Isles Channel							
60630	- Daybeacon 1	27-42-25.080N 082-42-12.600W				SG on pile.	Private aid.
60635	- Daybeacon 3	27-42-23.040N 082-42-20.580W				SG on pile.	Private aid.
60640	- Daybeacon 5	27-42-26.520N 082-42-21.900W				SG on pile.	Private aid.
60645	- Daybeacon 7	27-42-30.600N 082-42-23.580W				SG on pile.	Private aid.
60655	- Daybeacon 9	27-42-34.500N 082-42-23.400W				SG on pile.	Private aid.
60660	- Daybeacon 10	27-42-35.820N 082-42-22.440W				TR on pile.	Private aid.
60660.1	- Shoal Daybeacon A	27-42-36.330N 082-42-17.580W				NW on pile worded DANGER SHOAL.	Private aid.
60660.2	- Daybeacon 11	27-42-40.500N 082-42-24.060W				SG on pile.	Private aid.
60665	- Daybeacon 12	27-42-43.380N 082-42-22.620W				TR on pile.	Private aid.
60665.1	- Shoal Daybeacon B	27-42-44.340N 082-42-16.800W				NW on pile worded DANGER SHOAL.	Private aid.

(1) No.	(2) Name and Location	(3) Position	(4) Characteristic	(5) Height	(6) Range	(7) Structure	(8) Remarks
	INTRACOASTAL WATERWAY (Florida) - Seventh District						
	TAMPA BAY (Chart 11416)						
	Bayway Isles Channel						
60670	- Daybeacon 13	27-42-45.000N 082-42-25.020W				SG on pile.	Private aid.
	Cats Point Channel						
60675	- LIGHT 11	27-42-38.311N 082-41-31.953W	Fl G 4s	16	5	SG on pile.	
60680	- LIGHT 12	27-43-10.279N 082-41-58.653W	Fl R 4s	16	5	TR on pile.	
60685	- Daybeacon 13	27-43-15.267N 082-42-07.073W				SG on pile.	
60690	- Daybeacon 14	27-43-19.674N 082-42-11.583W				TR on pile.	
60695	- LIGHT 15	27-43-18.009N 082-42-11.500W	Fl G 4s	16	5	SG on pile.	
	Gulfport Yacht Basin Channel						
60700	- RANGE FRONT LIGHT	27-44-19.449N 082-41-41.028W	Iso R 2s	15		KRW on pile.	Private aid.
60705	- RANGE REAR LIGHT 200 yards, 035° from front light.	27-44-19.449N 082-41-41.028W	F R	39		KRW on pile.	Private aid.
60710	- Daybeacon 1	27-44-09.000N 082-41-50.250W				SG on pile.	Private aid.
60715	- Daybeacon 2	27-44-06.000N 082-41-48.000W				TR on pile.	Private aid.
60720	- Daybeacon 3	27-44-12.500N 082-41-49.000W				SG on pile.	Private aid.
60725	- Daybeacon 4	27-44-12.750N 082-41-45.000W				TR on pile.	Private aid.
	Gulfport Yacht Club Channel						
60730	- Daybeacon 1	27-44-13.000N 082-41-47.000W				SG on pile.	Private aid.
60735	- Daybeacon 2	27-44-13.700N 082-41-44.000W				TR on pile.	Private aid.
60740	- Daybeacon 3	27-44-16.000N 082-41-49.500W				SG on pile.	Private aid.
60745	- Daybeacon 4	27-44-16.500N 082-41-49.000W				TR on pile.	Private aid.
	TAMPA BAY ENTRANCE (Chart 11415)						
60750	CATS POINT CHANNEL LIGHT 16	27-44-04.081N 082-43-21.400W	Fl R 4s	16	5	TR on pile.	
	Pasadena Yacht Club Channel						
60755	- Daybeacon 1	27-44-10.602N 082-43-06.361W				SG on pile.	Private aid.
60760	- Daybeacon 3	27-44-16.302N 082-43-08.361W				SG on pile.	Private aid.
60765	- Daybeacon 5	27-44-18.901N 082-43-11.361W				SG on pile.	Private aid.
60770	- Daybeacon 6	27-44-23.101N 082-43-15.961W				TR on pile.	Private aid.
60775	- Daybeacon 7	27-44-29.001N 082-43-25.361W				SG on pile.	Private aid.
60780	- Daybeacon 9	27-44-32.101N 082-43-31.161W				SG on pile.	Private aid.
60785	- Daybeacon 11	27-44-37.601N 082-43-35.261W				SG on pile.	Private aid.
60790	- Daybeacon 12	27-44-40.700N 082-43-36.162W				TR on pile.	Private aid.
	Cats Point Channel						
60795	- Daybeacon 17	27-43-54.744N 082-43-41.855W				SG on pile.	
	TAMPA BAY TO PORT RICHEY (Chart 11411)						
	Boca Ciega Bay						
60800	- Daybeacon 14	27-41-33.594N 082-41-00.737W				TR-TY on pile.	

(1) No.	(2) Name and Location	(3) Position	(4) Characteristic	(5) Height	(6) Range	(7) Structure	(8) Remarks
	INTRACOASTAL WATERWAY (Florida) - Seventh District						
	TAMPA BAY TO PORT RICHEY (Chart 11411)						
	Boca Ciega Bay						
60805	- LIGHT 15	27-41-31.105N 082-41-07.835W	Fl G 4s	16	5	SG-SY on pile.	
60810	- Daybeacon 16	27-41-32.131N 082-41-26.240W				TR-TY on pile.	
60815	- LIGHT 17	27-41-29.915N 082-41-35.893W	Fl G 4s	16	5	SG-SY on pile.	
60820	- Daybeacon 18	27-41-30.444N 082-42-03.356W				TR-TY on pile.	
60825	- Daybeacon 20	27-41-27.522N 082-42-23.521W				TR-TY on pile.	
60830	- LIGHT 21	27-41-22.939N 082-42-49.302W	Fl G 4s	16	5	SG-SY on pile.	
60835	- Daybeacon 22	27-41-32.616N 082-42-45.601W				TR-TY on pile.	
60840 25570	Pass-A-Grille Channel Daybeacon 14	27-41-42.346N 082-43-32.875W				TR-SY on pile.	
60845	- LIGHT 24	27-41-55.232N 082-43-27.688W	Q R	16	4	TR-TY on pile.	
60850	- Daybeacon 25	27-42-13.462N 082-43-31.407W				SG-SY on pile.	
	Gulfport Channel						
60855	- Daybeacon 2	27-42-51.641N 082-43-28.088W				TR on pile.	
60860	- Daybeacon 3	27-43-08.811N 082-43-06.369W				SG on pile.	
	Boca Ciega Bay						
60865	- LIGHT 26	27-42-54.174N 082-43-31.585W	Fl R 4s	16	5	TR-TY on pile.	
60870	- Daybeacon 26A	27-43-01.607N 082-43-29.923W				TR-TY on pile.	
60875	- Daybeacon 27	27-43-13.424N 082-43-29.040W				SG-SY on pile.	
60880	- LIGHT 28	27-43-18.542N 082-43-26.094W	Fl R 4s	12	5	TR-TY on pile.	
60885	- Daybeacon 29	27-43-21.432N 082-43-29.815W				SG-SY on pile.	
60890	- Daybeacon 30	27-43-41.622N 082-43-36.901W				TR-TY on pile.	
60895	- Daybeacon 31	27-44-00.768N 082-43-49.024W				SG-SY on pile.	
60900	- LIGHT 32	27-43-57.069N 082-43-43.778W	Q R	16	4	TR-TY on pile.	
60905	- Daybeacon 33	27-44-18.021N 082-43-58.162W				SG-SY on pile.	
60910	- LIGHT 34	27-44-23.293N 082-43-57.791W	Fl R 4s	16	5	TR-TY on pile.	
60915	- Daybeacon 35	27-44-23.628N 082-44-01.711W				SG-SY on pile.	
	Lighthouse Harbor						
60920	- Daybeacon 1	27-44-52.100N 082-44-02.362W				SG on pile.	Private aid.
60925	- Daybeacon 2	27-44-53.000N 082-44-01.262W				TR on pile.	Private aid.
60930	- Daybeacon 3	27-44-55.100N 082-44-04.262W				SG on pile.	Private aid.
60935	- Daybeacon 4	27-44-55.200N 082-44-02.462W				TR on pile.	Private aid.
60940	- Daybeacon 4A	27-44-57.100N 082-44-03.862W				TR on pile.	Private aid.
60945	- Daybeacon 5	27-44-57.200N 082-44-04.962W				SG on pile.	Private aid.
60950	- Daybeacon 6	27-45-00.000N 082-44-05.262W				TR on pile.	Private aid.
60955	- Daybeacon 8	27-45-02.100N 082-44-07.362W				TR on pile.	Private aid.

(1) No.	(2) Name and Location	(3) Position	(4) Characteristic	(5) Height	(6) Range	(7) Structure	(8) Remarks
			INTRACOASTAL WATERWAY (Florida) - Seventh District				
	TAMPA BAY TO PORT RICHEY (Chart 11411)						
	Boca Ciega Bay						
	Lighthouse Harbor						
60960	- Daybeacon 9	27-45-02.200N 082-44-09.362W				SG on pile.	Private aid.
60965	- Daybeacon 10	27-45-04.100N 082-44-09.362W				TR on pile.	Private aid.
60970	- Daybeacon 11	27-45-04.200N 082-44-11.162W				SG on pile.	Private aid.
	South Pasadena Marina						
60975	- Daybeacon 2	27-44-35.801N 082-44-08.062W				TR on pile.	Private aid.
60980	- Daybeacon 4	27-44-38.601N 082-43-58.562W				TR on pile.	Private aid.
60985	- Daybeacon 6	27-44-45.100N 082-43-58.562W				TR on pile.	Private aid.
60985.01	- Daybeacon 6A	27-44-42.600N 082-43-57.600W				TR on pile.	Private aid.
60990	- Daybeacon 7	27-44-45.600N 082-43-59.162W				SG on pile.	Private aid.
60995	- Daybeacon 8	27-44-50.400N 082-43-56.462W				TR on pile.	Private aid.
61000	- Daybeacon 9	27-44-50.400N 082-43-56.462W				SG on pile.	Private aid.
61005	- Daybeacon 10	27-44-55.100N 082-43-52.862W				TR on pile.	Private aid.
61010	- Daybeacon 11	27-44-55.800N 082-43-52.862W				SG on pile.	Private aid.
61010.01	- Daybeacon 12	27-44-55.200N 082-43-52.800W				TR on pile.	Private aid.
61015	- Daybeacon 13	27-44-59.700N 082-43-55.162W				SG on pile.	Private aid.
61020	- Daybeacon 15	27-45-01.800N 082-43-56.662W				SG on pile.	Private aid.
61025	- Daybeacon 17	27-45-15.999N 082-43-58.162W				SG on pile.	Private aid.
	Boca Ciega Key						
61030	Boca Ciega Bay Daybeacon 37	27-44-33.894N 082-44-15.169W				SG-SY on pile.	
61035	BOCA CIEGA BAY LIGHT 38	27-44-38.224N 082-44-17.143W	Fl R 4s	16	5	TR-TY on pile.	
61040	Boca Ciega Bay Daybeacon 39	27-44-38.178N 082-44-23.854W				SG-SY on pile.	
	Treasure Island						
61045	- Daybeacon 2	27-44-50.066N 082-44-56.532W				TR-TY on pile.	
61050	- LIGHT 3	27-44-50.865N 082-45-03.573W	Fl G 4s	16	5	SG-SY on pile.	
61055	- Daybeacon 4	27-44-54.589N 082-45-02.828W				TR-TY on pile.	
61060	- Daybeacon 6	27-45-10.185N 082-45-12.933W				TR-TY on pile.	
61065	- Daybeacon 8	27-45-30.705N 082-45-24.633W				TR-TY on pile.	
61070	- LIGHT 9	27-45-31.169N 082-45-28.740W	Fl G 4s	16	5	SG-SY on pile.	
61075	- Daybeacon 10	27-45-38.004N 082-45-26.186W				TR-TY on pile.	
61080	- LIGHT 11	27-45-44.064N 082-45-25.466W	Fl G 4s	16	5	SG-SY on pile.	
61085	- Daybeacon 12	27-45-44.678N 082-45-21.402W				TR-TY on pile.	
61090	- Daybeacon 13	27-45-55.287N 082-45-16.007W				SG-SY on pile.	
61095	- LIGHT 14	27-45-57.737N 082-45-10.970W	Fl R 4s	16	5	TR-TY on pile.	

(1) No.	(2) Name and Location	(3) Position	(4) Characteristic	(5) Height	(6) Range	(7) Structure	(8) Remarks
	INTRACOASTAL WATERWAY (Florida) - Seventh District						
	TAMPA BAY TO PORT RICHEY (Chart 11411)						
	Boca Ciega Bay						
	Treasure Island						
61100	- Daybeacon 15	27-46-25.764N 082-45-13.174W				SG-SY on pile.	
61105	- LIGHT 16	27-46-29.486N 082-45-11.434W	Fl R 4s	16	5	TR-TY on pile.	
61110	- Daybeacon 17	27-46-33.879N 082-45-15.499W				SG-SY on pile.	
61115	- Daybeacon 19	27-46-51.977N 082-45-25.130W				SG-SY on pile.	
61120	- Daybeacon 21	27-47-16.517N 082-45-37.910W				SG-SY on pile.	
	Jungle Estates						
61125	- Daybeacon 1	27-47-16.695N 082-45-31.364W				SG on pile.	Private aid.
61130	- Daybeacon 2	27-47-15.295N 082-45-31.664W				TR on pile.	Private aid.
61135	- Daybeacon 3	27-47-17.495N 082-45-26.564W				SG on pile.	Private aid.
61140	- Daybeacon 4	27-47-16.395N 082-45-26.164W				TR on pile.	Private aid.
61145	- Daybeacon 5	27-47-18.095N 082-45-22.164W				SG on pile.	Private aid.
61150	- Daybeacon 6	27-47-16.995N 082-45-21.864W				TR on pile.	Private aid.
	Treasure Island						
61155	- LIGHT 22	27-47-21.204N 082-45-38.074W	Fl R 4s	16	5	TR-TY on pile.	
61160	- Daybeacon 23	27-47-22.936N 082-45-42.671W				SG-SY on pile.	
	Jungle Beach						
61165	- Daybeacon 1	27-47-29.200N 082-45-49.050W				SG on pile.	Private aid.
61170	- Daybeacon 2	27-47-28.450N 082-45-48.500W				TR on pile.	Private aid.
61175	- Daybeacon 3	27-47-33.000N 082-45-41.200W				SG on pile.	Private aid.
61180	- Daybeacon 4	27-47-32.500N 082-45-41.100W				TR on pile.	Private aid.
61185	- Daybeacon 5	27-47-34.900N 082-45-36.850W				SG on pile.	Private aid.
61190	- Daybeacon 6	27-47-32.850N 082-45-36.000W				TR on pile.	Private aid.
61195	- Daybeacon 7	27-47-37.950N 082-45-31.800W				SG on pile.	Private aid.
61200	- Daybeacon 8	27-47-36.000N 082-45-31.000W				TR on pile.	Private aid.
61205	- Daybeacon 9	27-47-39.000N 082-45-27.000W				SG on pile.	Private aid.
61210	- Daybeacon 10	27-47-37.500N 082-45-26.800W				TR on pile.	Private aid.
61215	- Daybeacon 11	27-47-40.000N 082-45-23.400W				SG on pile.	Private aid.
61220	- Daybeacon 12	27-47-38.000N 082-45-24.000W				TR on pile.	Private aid.
	Bay Pines Channel						
61225	- Daybeacon 1	27-47-34.894N 082-45-50.365W				SG on pile.	Private aid.
61230	- Daybeacon 3	27-47-38.594N 082-45-50.365W				SG on pile.	Private aid.
61235	- Daybeacon 5	27-47-42.294N 082-45-48.365W				SG on pile.	Private aid.
61240	- Daybeacon 7	27-47-46.693N 082-45-50.365W				SG on pile.	Private aid.

(1) No.	(2) Name and Location	(3) Position	(4) Characteristic	(5) Height	(6) Range	(7) Structure	(8) Remarks
			INTRACOASTAL WATERWAY (Florida) - Seventh District				
	TAMPA BAY TO PORT RICHEY (Chart 11411)						
	Boca Ciega Bay						
	Bay Pines Channel						
61245	- Daybeacon 9	27-47-49.893N 082-45-51.365W				SG on pile.	Private aid.
61250	- Daybeacon 11	27-47-54.593N 082-45-52.465W				SG on pile.	Private aid.
61255	- Daybeacon 13	27-48-00.793N 082-45-55.165W				SG on pile.	Private aid.
61260	- Daybeacon 15	27-48-04.193N 082-45-56.665W				SG on pile.	Private aid.
61265	- Daybeacon 16	27-48-06.393N 082-45-55.565W				TR on pile.	Private aid.
61270	- Daybeacon 18	27-48-07.093N 082-45-58.365W				TR on pile.	Private aid.
61275	- Daybeacon 19	27-48-10.093N 082-46-03.665W				SG on pile.	Private aid.
61280	- Daybeacon 20	27-48-08.693N 082-45-59.665W				TR on pile.	Private aid.
61285	- Daybeacon 21	27-48-11.593N 082-46-00.065W				SG on pile.	Private aid.
61290	- Daybeacon 23	27-48-15.292N 082-45-55.565W				SG on pile.	Private aid.
61295	- Daybeacon 25	27-48-20.092N 082-45-53.365W				SG on pile.	Private aid.
61300	- Daybeacon 27	27-48-24.992N 082-45-51.365W				SG on pile.	Private aid.
61305	- Daybeacon 29	27-48-28.792N 082-45-49.865W				SG on pile.	Private aid.
61310	- Daybeacon 31	27-48-41.092N 082-45-51.765W				SG on pile.	Private aid.
61313	Bay Pines Marina Daybeacon 1	27-48-49.600N 082-45-52.700W				SG on pile.	Private aid.
61315	Bay Pines Marina Daybeacon 2	27-48-50.591N 082-45-49.865W				TR on pile.	Private aid.
61320	Bay Pines Marina Daybeacon 4	27-48-52.091N 082-45-50.365W				TR on pile.	Private aid.
61325	Bay Pines Marina Daybeacon 6	27-48-54.091N 082-45-50.365W				TR on pile.	Private aid.
	War Veterans Memorial Park						
61330	- Daybeacon 1	27-48-40.492N 082-45-53.365W				SG on pile.	Private aid.
61335	- Daybeacon 2	27-48-40.692N 082-45-53.465W				TR on pile.	Private aid.
61340	- Daybeacon 3	27-48-41.092N 082-45-57.365W				SG on pile.	Private aid.
61345	- Daybeacon 4	27-48-41.492N 082-45-57.265W				TR on pile.	Private aid.
61350	- Daybeacon 5	27-48-41.591N 082-46-02.465W				SG on pile.	Private aid.
61355	- Daybeacon 6	27-48-41.991N 082-46-02.465W				TR on pile.	Private aid.
	Sand Key						
61360	- Daybeacon 1	27-47-40.081N 082-46-07.494W				SG-SY on pile.	
61365	- Daybeacon 2	27-47-48.937N 082-46-18.537W				TR-TY on pile.	
61370	- Daybeacon 3	27-47-55.866N 082-46-30.620W				SG-SY on pile.	
61375	- LIGHT 4	27-48-02.445N 082-46-36.993W	Fl R 4s	12	5	TR-TY on pile.	
61380	- Daybeacon 5	27-48-13.757N 082-46-54.730W				SG-SY on pile.	
61385	- LIGHT 6	27-48-17.717N 082-46-58.750W	Fl R 4s	16	5	TR-TY on pile.	
61390	- Daybeacon 7	27-48-15.430N 082-47-03.925W				SG-SY on pile.	

(1) No.	(2) Name and Location	(3) Position	(4) Characteristic	(5) Height	(6) Range	(7) Structure	(8) Remarks
			INTRACOASTAL WATERWAY (Florida) - Seventh District				
	TAMPA BAY TO PORT RICHEY (Chart 11411)						
	Boca Ciega Bay						
	Sand Key						
61395	- Daybeacon 8	27-48-15.799N 082-47-20.877W				TR-TY on pile.	
61400	- LIGHT 9	27-48-13.194N 082-47-26.567W	Fl G 4s	16	5	SG-SY on pile.	
61405	- Daybeacon 10	27-48-17.754N 082-47-30.287W				TR-TY on pile.	
61410	- LIGHT 13	27-48-31.224N 082-47-51.484W	Fl G 4s	16	5	SG-SY on pile.	
61415	- Daybeacon 14	27-48-37.469N 082-47-53.032W				TR-TY on pile.	
61420	- Daybeacon 15	27-48-43.920N 082-48-01.460W				SG-SY on pile.	
61425	- LIGHT 16	27-48-44.760N 082-47-58.760W	Fl R 4s	16	5	TR-TY on pile.	
61430	- Daybeacon 17	27-48-59.520N 082-48-17.900W				SG-SY on pile.	
61435	- Daybeacon 18	27-49-16.620N 082-48-34.100W				TR-TY on pile.	
61440	- Daybeacon 19	27-49-15.540N 082-48-35.540W				SG-SY on pile.	
61440.5	- Daybeacon 19A	27-49-25.400N 082-48-46.804W				SG-SY on pile.	
61445	- Daybeacon 20	27-49-26.580N 082-48-45.560W				TR-TY on pile.	
61450	- Daybeacon 21	27-49-36.660N 082-48-59.000W				SG-SY on pile.	
61450.5	- Daybeacon 22	27-49-38.459N 082-48-58.193W				TR-TY on pile.	
61455	- Daybeacon 23	27-49-47.513N 082-49-10.773W				SG-SY on pile.	
61460	- LIGHT 24	27-49-51.391N 082-49-12.540W	Fl R 4s	16	5	TR-TY on pile.	
61465	- Daybeacon 25	27-49-51.228N 082-49-16.162W				SG-SY on pile.	
61465.5	- Daybeacon 26	27-49-57.747N 082-49-25.441W				TR-TY on pile.	
61470	- Daybeacon 27	27-49-56.316N 082-49-26.506W				SG-SY on pile.	
	Boca Ciega Bay to Anclote Anchorage						
61475	The Narrows Daybeacon 1	27-49-59.237N 082-49-34.150W				SG-SY on pile.	
61480	THE NARROWS LIGHT 2	27-50-01.477N 082-49-35.123W	Fl R 4s	16	4	TR-TY on pile.	
61485	The Narrows Daybeacon 3	27-50-00.310N 082-49-38.821W				SG-SY on pile.	
61490	The Narrows Daybeacon 4	27-50-04.099N 082-49-52.833W				TR-TY on pile.	
61495	The Narrows Daybeacon 6	27-50-05.400N 082-49-57.020W				TR-TY on pile.	
61500	THE NARROWS LIGHT 5	27-50-03.445N 082-49-58.535W	Fl G 4s	16	5	SG-SY on pile.	
61505	The Narrows Daybeacon 7	27-50-06.863N 082-50-01.053W				SG-SY on pile.	
61510	The Narrows Daybeacon 9	27-50-22.377N 082-50-13.129W				SG-SY on pile.	
61515	The Narrows Daybeacon 10	27-50-26.319N 082-50-14.478W				TR-TY on pile.	
61520	The Narrows Daybeacon 12	27-50-35.076N 082-50-16.706W				TR-TY on pile.	
61525	THE NARROWS LIGHT 11	27-50-28.776N 082-50-17.486W	Q G		4	SG-SY on pile.	
61530	The Narrows Daybeacon 15	27-50-43.914N 082-50-20.734W				SG-SY on pile.	

(1) No.	(2) Name and Location	(3) Position	(4) Characteristic	(5) Height	(6) Range	(7) Structure	(8) Remarks
			INTRACOASTAL WATERWAY (Florida) - Seventh District				
	TAMPA BAY TO PORT RICHEY (Chart 11411)						
	Boca Ciega Bay to Anclote Anchorage						
61535	The Narrows Daybeacon 14	27-50-41.550N 082-50-17.246W				TR on pile.	
61540	THE NARROWS LIGHT 17	27-50-50.730N 082-50-26.966W	Fl G 4s	16	5	SG-SY on pile.	
61545	The Narrows Daybeacon 18	27-50-54.963N 082-50-26.171W				TR-TY on pile.	
61550	The Narrows Daybeacon 19	27-51-06.872N 082-50-31.063W				SG-SY on pile.	
61555	The Narrows Daybeacon 20	27-51-09.326N 082-50-30.206W				TR-TY on pile.	
61560	The Narrows Daybeacon 21	27-51-13.741N 082-50-33.304W				SG-SY on pile.	
61565	The Narrows Daybeacon 22	27-51-26.103N 082-50-35.477W				TR-TY on pile.	
61570	The Narrows Daybeacon 23	27-51-34.663N 082-50-38.859W				SG-SY on pile.	
61575	THE NARROWS LIGHT 24	27-51-41.064N 082-50-39.994W	Q R	16	4	TR-TY on pile.	
61580	The Narrows Daybeacon 25	27-51-43.937N 082-50-42.470W				SG-SY on pile.	
61585	The Narrows Daybeacon 26	27-51-53.675N 082-50-47.251W				TR-TY on pile.	
61590	THE NARROWS LIGHT 27	27-51-52.992N 082-50-48.540W	Fl G 4s	16	5	SG-SY on pile.	
61595	The Narrows Daybeacon 27A	27-52-07.524N 082-50-54.094W				SG-SY on pile.	
61600	THE NARROWS LIGHT 27B	27-52-15.232N 082-50-57.243W	Fl G 4s	16	5	SG-SY on pile.	
61605	The Narrows Daybeacon 28	27-52-15.304N 082-50-56.267W				TR-TY on pile.	
61610	THE NARROWS LIGHT 29	27-52-20.222N 082-50-58.590W	Fl G 2.5s	16	5	SG-SY on pile.	
61615	The Narrows Daybeacon 30	27-52-23.964N 082-50-57.746W				TR-TY on pile.	
61620	The Narrows Daybeacon 30A	27-52-33.601N 082-50-58.345W				TR-TY on pile.	
61625	THE NARROWS LIGHT 31	27-52-38.097N 082-50-59.936W	Fl G 4s	16	5	SG-SY on pile.	
61630	The Narrows Daybeacon 32	27-52-42.269N 082-50-56.760W				TR-TY on pile.	
61635	THE NARROWS LIGHT 33	27-52-51.624N 082-50-52.646W	Fl G 4s	16	5	SG-SY on pile.	
61640	The Narrows Daybeacon 34	27-52-50.951N 082-50-51.310W				TR-TY on pile.	
61645	The Narrows Daybeacon 35	27-53-05.657N 082-50-39.910W				SG-SY on pile.	
61650	THE NARROWS LIGHT 36	27-53-07.257N 082-50-35.714W	Fl R 4s	16	5	TR-TY on pile.	
61655	The Narrows Daybeacon 37	27-53-12.197N 082-50-34.750W				SG-SY on pile.	
61660	The Narrows Daybeacon 38	27-53-21.117N 082-50-28.849W				TR-TY on pile.	
61665	The Narrows Daybeacon 39	27-53-35.717N 082-50-22.390W				SG-SY on pile.	
61670	The Narrows Daybeacon 40	27-53-36.421N 082-50-20.757W				TR-TY on pile.	
61675	The Narrows Daybeacon 41	27-53-45.962N 082-50-17.472W				SG-SY on pile.	
61680	THE NARROWS LIGHT 42	27-53-46.214N 082-50-15.151W	Fl R 4s	16	5	TR-TY on pile.	
61685	The Narrows Daybeacon 44	27-54-02.057N 082-50-09.970W				TR-TY on pile.	
61690	The Narrows Daybeacon 45	27-54-16.457N 082-50-07.570W				SG-SY on pile.	

(1) No.	(2) Name and Location	(3) Position	(4) Characteristic	(5) Height	(6) Range	(7) Structure	(8) Remarks
			INTRACOASTAL WATERWAY (Florida) - Seventh District				
	TAMPA BAY TO PORT RICHEY (Chart 11411)						
	Boca Ciega Bay to Anclote Anchorage						
61695	The Narrows Daybeacon 46	27-54-29.357N 082-50-01.450W				TR-TY on pile.	
61700	THE NARROWS LIGHT 47	27-54-47.568N 082-49-57.352W	Fl G 4s	16	5	SG-SY on pile.	
	Clearwater Harbor						
61705	- Daybeacon 1	27-55-27.043N 082-49-40.490W				SG-SY on pile.	
61710	- Daybeacon 1A	27-55-33.963N 082-49-37.097W				SG-SY on pile.	
61715	- Daybeacon 2	27-55-26.863N 082-49-38.810W				TR-TY on pile.	
61720	- Daybeacon 3	27-55-40.990N 082-49-34.301W				SG-SY on pile.	
61725	- LIGHT 4	27-55-41.130N 082-49-32.314W	Fl R 4s	16	5	TR-TY on pile.	
61730	- Daybeacon 5	27-56-08.343N 082-49-21.917W				SG-SY on pile.	
61735	- Daybeacon 6	27-56-07.743N 082-49-19.816W				TR-TY on pile.	
	Belleview Island						
61740	Bellview Island Daybeacon 1	27-56-23.074N 082-49-05.371W				SG on pile.	Private aid.
61745	Bellview Island Daybeacon 2	27-56-20.074N 082-48-59.371W				TR on pile.	Private aid.
61750	Bellview Island Daybeacon 3	27-56-27.074N 082-48-57.370W				SG on pile.	Private aid.
61755	Bellview Island Daybeacon 4	27-56-31.074N 082-48-52.370W				TR on pile.	Private aid.
61760	Bellview Island Daybeacon 5	27-56-41.074N 082-48-50.370W				SG on pile.	Private aid.
	Clearwater Harbor						
61765	- LIGHT 7	27-56-32.968N 082-49-11.922W	Fl G 4s	16	5	SG-SY on pile.	
61770	- Daybeacon 8	27-56-32.403N 082-49-09.933W				TR-TY on pile.	
61775	- Daybeacon 8A	27-56-41.223N 082-49-04.757W				TR-TY on pile.	
61780	- Daybeacon 10	27-56-52.398N 082-48-58.086W				TR-TY on pile.	
61785	- Daybeacon 11	27-57-11.583N 082-48-48.737W				SG-SY on pile.	
61790	- LIGHT 12	27-57-30.362N 082-48-36.139W	Fl R 4s	16	4	TR-TY on pile.	
61795	- Daybeacon 13	27-57-36.528N 082-48-34.576W				SG-SY on pile.	
61800	- LIGHT 14	27-58-07.755N 082-48-14.379W	Fl R 4s	16	5	TR-TY on pile.	
61805	CLEARWATER WRECK LIGHT WR14A	27-58-14.503N 082-48-14.210W	Q R	10	3	TR-TY on pile.	
61810	Seminole Launch Channel Daybeacon 2	27-58-26.070N 082-48-12.369W				TR on pile.	Private aid.
61815	Seminole Launch Channel Daybeacon 4	27-58-25.070N 082-48-09.869W				TR on pile.	Private aid.
61820	- LIGHT 15	27-58-29.585N 082-48-14.996W	Fl G 2.5s	16	5	SG-SY on pile.	
61825	- Daybeacon 15A	27-58-38.465N 082-48-12.182W				SG-SY on pile.	
61830	- Daybeacon 16	27-58-29.143N 082-48-13.190W				TR-TY on pile.	
61835	- Daybeacon 17	27-58-44.875N 082-48-11.022W				SG-SY on pile.	
61840	- LIGHT 18	27-59-07.483N 082-48-03.950W	Fl R 4s	16	5	TR-TY on pile.	
61845	- Daybeacon 19	27-59-07.663N 082-48-05.690W				SG-SY on pile.	

(1) No.	(2) Name and Location	(3) Position	(4) Characteristic	(5) Height	(6) Range	(7) Structure	(8) Remarks
	INTRACOASTAL WATERWAY (Florida) - Seventh District						
	TAMPA BAY TO PORT RICHEY (Chart 11411)						
	Boca Ciega Bay to Anclote Anchorage						
	Clearwater Harbor						
61847	- Daybeacon 20	27-59-24.577N 082-48-02.893W				TR-TY on pile.	
	St. Joseph Sound						
61850	St Joseph Sound Daybeacon 1	27-59-28.971N 082-48-03.982W				SG-SY on pile.	
61855	St Joseph Sound Daybeacon 2	27-59-52.495N 082-48-00.169W				TR-TY on pile.	
61860	St Joseph Sound Daybeacon 3	28-00-12.689N 082-47-59.700W				SG-SY on pile.	
61865	ST JOSEPH SOUND LIGHT 4	28-00-33.177N 082-47-56.471W	Fl R 4s	12	5	TR-TY on pile.	
61870	St Joseph Sound Daybeacon 5	28-00-34.783N 082-47-57.950W				SG-SY on pile.	
61875	St Joseph Sound Daybeacon 7	28-00-56.923N 082-47-56.390W				SG-SY on pile.	
61880	St Joseph Sound Daybeacon 8	28-01-18.830N 082-47-52.806W				TR-TY on pile.	
61885	St Joseph Sound Daybeacon 9	28-01-40.817N 082-47-52.850W				SG-SY on pile.	
61890	St Joseph Sound Daybeacon 10	28-02-01.623N 082-47-49.242W				TR-TY on pile.	
61895	ST JOSEPH SOUND LIGHT 11	28-02-17.366N 082-47-49.588W	Fl G 4s	16	5	SG-SY on pile.	
61900	ST JOSEPH SOUND LIGHT 12	28-02-15.287N 082-47-49.078W	Q R	16	4	TR-TY on pile.	
	Caladesi Island Channel						
61905	- Daybeacon 1	28-02-25.061N 082-48-50.371W				SG on pile.	Private aid.
61910	- LIGHT 2	28-02-24.061N 082-48-44.470W	Fl R 4s			TR on dolphin.	Private aid.
61915	- Daybeacon 3	28-02-19.062N 082-48-43.270W				SG on pile.	Private aid.
61920	- Daybeacon 4	28-02-17.062N 082-48-49.870W				TR on pile.	Private aid.
61925	- Daybeacon 5	28-02-11.562N 082-48-46.470W				SG on pile.	Private aid.
61930	- Daybeacon 6	28-02-07.762N 082-48-52.171W				TR on pile.	Private aid.
61935	- Daybeacon 7	28-02-02.062N 082-48-57.171W				SG on pile.	Private aid.
61940	- Daybeacon 8	28-01-55.062N 082-48-57.171W				TR on pile.	Private aid.
61945	- Daybeacon 9	28-01-50.463N 082-48-55.571W				SG on pile.	Private aid.
61950	- Daybeacon 11					SG on pile.	Private aid.
61955	- Daybeacon 12					TR on pile.	Private aid.
	St. Joseph Sound						
61960	ST JOSEPH SOUND LIGHT 14	28-02-44.503N 082-47-42.410W	Fl R 4s	16	5	TR-TY on pile.	
61965	St Joseph Sound Daybeacon 13	28-02-39.437N 082-47-45.110W				SG-SY on pile.	
61970	St Joseph Sound Daybeacon 15	28-02-48.532N 082-47-43.985W				SG-SY on pile.	
	Marker 1 Marina Channel						
61975	- Daybeacon 1	28-02-56.661N 082-47-39.068W				SG on pile.	Private aid.
61980	- Daybeacon 2	28-02-54.761N 082-47-39.168W				TR on pile.	Private aid.
61985	- Daybeacon 3	28-02-56.361N 082-47-29.068W				SG on pile.	Private aid.
61990	- Daybeacon 4	28-02-53.961N 082-47-29.268W				TR on pile.	Private aid.

(1) No.	(2) Name and Location	(3) Position	(4) Characteristic	(5) Height	(6) Range	(7) Structure	(8) Remarks
	INTRACOASTAL WATERWAY (Florida) - Seventh District						
	TAMPA BAY TO PORT RICHEY (Chart 11411)						
	Boca Ciega Bay to Anclote Anchorage						
	Marker 1 Marina Channel						
61995	- Daybeacon 5	28-02-55.361N 082-47-19.668W				SG on pile.	Private aid.
62000	- Daybeacon 6	28-02-54.061N 082-47-19.368W				TR on pile.	Private aid.
62005	- Daybeacon 7	28-02-55.061N 082-47-15.368W				SG on pile.	Private aid.
62010	- Daybeacon 8	28-02-54.061N 082-47-15.368W				TR on pile.	Private aid.
	St. Joseph Sound						
62020	St Joseph Sound Daybeacon 17	28-03-21.062N 082-47-44.920W				SG-SY on pile.	
62025	ST JOSEPH SOUND LIGHT 18	28-03-24.182N 082-47-42.580W	Fl R 4s	16	5	TR-TY on pile.	
62030	St Joseph Sound Daybeacon 19	28-03-27.062N 082-47-46.480W				SG-SY on pile.	
62035	St Joseph Sound Daybeacon 21	28-03-45.024N 082-47-56.984W				SG-SY on pile.	
62040	St Joseph Sound Daybeacon 22	28-04-01.022N 082-48-05.680W				TR-TY on pile.	
62045	ST JOSEPH SOUND LIGHT 23	28-04-03.602N 082-48-07.960W	Fl G 4s	16	5	SG-SY on pile.	
62046	North Pinellas County Reef Buoy A	28-03-03.000N 083-00-52.500W				Yellow can.	Private aid.
62047	North Pinellas County Reef Buoy B	28-03-30.000N 083-00-37.500W				Yellow can.	Private aid.
62048	North Pinellas County Reef Buoy C	28-02-00.300N 083-00-52.500W				Yellow can.	Private aid.
62049	North Pinellas County Buoy D	28-02-30.000N 083-00-37.500W				Yellow can.	Private aid.
	Ozona Channel						
62050	- LIGHT 2	28-04-11.697N 082-48-08.837W	Fl R 4s	16	5	TR on pile.	
62055	- Daybeacon 3	28-04-13.617N 082-48-09.077W				SG on pile.	
62060	- Daybeacon 4	28-04-12.165N 082-47-44.493W				TR on pile.	
62065	- Daybeacon 5	28-04-13.665N 082-47-44.427W				SG on pile.	
62070	- Daybeacon 6	28-04-12.161N 082-47-20.194W				TR on pile.	
62075	- Daybeacon 7	28-04-13.725N 082-47-20.127W				SG on pile.	
62080	- Daybeacon 7A	28-04-13.431N 082-47-02.722W				SG on pile.	
62085	- Daybeacon 8	28-04-12.117N 082-46-54.617W				TR on pile.	
62090	- Daybeacon 9	28-04-13.611N 082-46-54.622W				SG on pile.	
	St. Joseph Sound						
62095	St Joseph Sound Daybeacon 26	28-04-34.382N 082-48-16.780W				TR-TY on pile.	
62100	St Joseph Sound Daybeacon 27	28-05-00.249N 082-48-27.788W				SG-SY on pile.	
62105	St Joseph Sound Daybeacon 28	28-05-22.502N 082-48-33.580W				TR-TY on pile.	
62110	St Joseph Sound Daybeacon 29	28-05-45.362N 082-48-43.420W				SG-SY on pile.	
62115	St Joseph Sound Daybeacon 30	28-06-10.802N 082-48-50.560W				TR-TY on pile.	
62120	ST JOSEPH SOUND LIGHT 31	28-06-34.982N 082-49-00.880W	Fl G 4s	16	5	SG-SY on pile.	

(1) No.	(2) Name and Location	(3) Position	(4) Characteristic	(5) Height	(6) Range	(7) Structure	(8) Remarks
			INTRACOASTAL WATERWAY (Florida) - Seventh District				
	TAMPA BAY TO PORT RICHEY (Chart 11411)						
	Boca Ciega Bay to Anclote Anchorage						
	Klostermans Bayou Approach						
62125	- Daybeacon 1	28-06-45.751N 082-48-59.671W				SG on pile.	Private aid.
62130	- Daybeacon 2	28-06-42.352N 082-48-59.071W				TR on pile.	Private aid.
62135	- Daybeacon 3	28-06-47.751N 082-48-46.671W				SG on pile.	Private aid.
62140	- Daybeacon 4	28-06-44.352N 082-48-46.071W				TR on pile.	Private aid.
62145	- Daybeacon 5	28-06-51.752N 082-48-22.670W				SG on pile.	Private aid.
62150	- Daybeacon 6	28-06-48.352N 082-48-22.070W				TR on pile.	Private aid.
62155	- Daybeacon 7	28-06-55.752N 082-47-59.669W				SG on pile.	Private aid.
62160	- Daybeacon 8	28-06-52.352N 082-47-59.069W				TR on pile.	Private aid.
	Tarpon Cove						
62165	- Daybeacon 1	28-06-57.852N 082-47-37.069W				SG on pile.	Private aid.
62170	- Daybeacon 2	28-06-57.152N 082-47-36.669W				TR on pile.	Private aid.
62175	- Daybeacon 3	28-06-59.152N 082-47-35.168W				SG on pile.	Private aid.
62180	- Daybeacon 4	28-06-57.952N 082-47-34.668W				TR on pile.	Private aid.
62185	- Daybeacon 6	28-06-59.352N 082-47-31.868W				TR on pile.	Private aid.
62190	- Daybeacon 7	28-07-00.752N 082-47-30.368W				SG on pile.	Private aid.
62195	- Daybeacon 8	28-07-03.352N 082-47-23.868W				TR on pile.	Private aid.
62200	- Daybeacon 9	28-07-05.652N 082-47-20.568W				SG on pile.	Private aid.
62205	- Daybeacon 10	28-07-06.352N 082-47-18.268W				TR on pile.	Private aid.
62210	- Daybeacon 11	28-07-08.052N 082-47-16.068W				SG on pile.	Private aid.
62215	- Daybeacon 12	28-07-08.552N 082-47-13.568W				TR on pile.	Private aid.
62220	- Daybeacon 13	28-07-10.352N 082-47-11.468W				SG on pile.	Private aid.
62225	- Daybeacon 14	28-07-10.952N 082-47-08.968W				TR on pile.	Private aid.
62230	- Daybeacon 15	28-07-12.651N 082-47-06.868W				SG on pile.	Private aid.
62235	- Daybeacon 16	28-07-13.251N 082-47-04.368W				TR on pile.	Private aid.
62240	- Daybeacon 18	28-07-15.251N 082-47-00.067W				TR on pile.	Private aid.
62245	- Daybeacon 20	28-07-16.051N 082-46-57.367W				TR on pile.	Private aid.
	St. Joseph Sound						
62250	St Joseph Sound Daybeacon 32	28-06-35.402N 082-48-59.140W				TR-TY on pile.	
62255	St Joseph Sound Daybeacon 34	28-07-00.962N 082-49-08.140W				TR-TY on pile.	
62260	St Joseph Sound Daybeacon 35	28-07-23.806N 082-49-18.007W				SG-SY on pile.	
62265	St Joseph Sound Daybeacon 36	28-07-51.182N 082-49-25.301W				TR-TY on pile.	
62270	St Joseph Sound Daybeacon 37	28-08-15.504N 082-49-36.300W				SG-SY on pile.	
62275	St Joseph Sound Daybeacon 38	28-08-41.142N 082-49-43.351W				TR-TY on pile.	

(1) No.	(2) Name and Location	(3) Position	(4) Characteristic	(5) Height	(6) Range	(7) Structure	(8) Remarks
	INTRACOASTAL WATERWAY (Florida) - Seventh District						
	TAMPA BAY TO PORT RICHEY (Chart 11411)						
	Boca Ciega Bay to Anclote Anchorage						
	St. Joseph Sound						
62280	ST JOSEPH SOUND LIGHT 39	28-09-05.371N 082-49-53.769W	Fl G 4s	12	5	SG-SY on pile.	
62285	St Joseph Sound Daybeacon 40	28-09-04.990N 082-49-51.918W				TR-TY on pile.	
62290	St Joseph Sound Daybeacon 41	28-09-25.471N 082-50-00.849W				SG-SY on pile.	
62295	St Joseph Sound Daybeacon 42	28-09-26.791N 082-49-58.749W				TR-TY on pile.	
62300	ST JOSEPH SOUND LIGHT 44	28-09-39.677N 082-49-58.780W	Fl R 2.5s	16	5	TR-TY on pile.	

INDEX

A

Ackerman Waterway 20810
Addison Bay 16901.1
Admiralty Yacht Club 52355
Adventure Yacht Harbor 40350
Aguirre Power Plant 31890
Alafia River 23240
Alligator Creek 20215
Alligator Reef 983
Alligator Reef Light (Abandoned) 980
Altamaha Sound 36887
Altamaha Sound 5960
Alternate Route 37417
Alternate Route Channel 18985
Amelia Island Light 565
Amelia River 7045, 37925
American Marina Channel 26635
American Shoal Light (Abandoned) 1015
Amoco 3110
Anchors Aweigh Marina 45645
Anclote Anchorage North Entrance 26115
Anclote Anchorage South Entrance 26075
Anclote River 26135
Anclote Village Marina Channel 26233.1
Angelfish Creek 11180
Anglers Cove 45790
Anna Maria Channel 60190
Anna Maria Sound 21860
Apollo Beach 24610
Arecibo Light 30720
Aripeka 27285
Army Terminal Channel 30845
Ashepoo River 35145
Ashepoo-Coosaw Cut-off 35159
Ashley River 3580

B

Bacom Point Channel 51720
Bahia Beach 24500
Bahia De San Juan 30735
Bahia Del Sol 24530
Bahia de Boqueron 32325
Bahia de Fajardo 31200
Bahia de Guanica 32190
Bahia de Guayanilla 32065
Bahia de Jobos 31855
Bahia de Mayaguez 32340
Bahia de Ponce 31950
Bahia de Tallaboa 32005
Baker Cut 50440
Ballast Point Reef 23455
Banana River (North) 41715
Banana River (North) Channel A 41835
Banana River (North) Channel B 42045
Banana River 42485
Banana River 42355
Banty Saunders Recreational Area 9860
Barnes Point 50215
Barron River Channel 16165
Bass Inlet 20625
Bay Crest 24260
Bay Isles Perimeter Channel . 58667
Bay Isles South Channel 58640
Bay Pines Channel 61225
Baynard Cove Channel 4355
Bayou Grande Channel 25035
Bayport Channel 27940
Bayshore Garden 58745
Bayside Estates Channel 18400
Bayview Channel 57370
Bayway Isles Channel 60630
Bear Cut 10790
Bear River 36390
Beaufort River 35380
Beaufort River 4235, 35595
Beeney Waterway 20755
Belle Isle Marina 2015
Belleview Island 61740
Benner Bay Channel 32475
Bermuda Bay 44065
Big Bayou 24865
Big Bayou Point Channel 26454
Big Bend 1665
Big Bend Channel 23030
Big Carlos Pass 17975
Big Marco Pass - Gordon Pass 17087
Big Marco River 16795
Big Sarasota Pass 21465
Big Spanish Channel - Key West 12680
Big Spanish Channel 12600
Bikini Basin Entrance Channel . 53770
Bimini Entrance Channel 54300
Bird Key Channel 58505
Bird Key Harbor 15575
Biscayne Bay 10780
Biscayne Channel 10810
Biscayne Creek 47740
Black Point Channel 49735
Blackwater River 16480
Blackwater Sound 50355
Blind Pass Channel 55450
Bloody Point Range 4580
Blount Island 7390
Blue Waters Trailer Village . . 12010
Boat Club Park Channel 47019
Boat Works Channel 40130
Boca Chica Channel 14505
Boca Chita Channel 49677
Boca Ciega Bay 60530
Boca Ciega Bay 60800
Boca Ciega Bay to Anclote Anchorage 61475
Boca Ciega Key 61030
Boca Grande Channel 15430
Boca Grande Yacht Basin Channel 21315
Boca Raton Inlet 772.1
Boca de Cangrejos 31120
Bohicket Creek 3895
Bonefish Bay Channel 13670
Boot Key Channel 13820
Boot Key East Channel 13815.7
Boot Key Harbor 13750
Boot Key North Channel 13815.2
Bowlegs Cut 12345
Bradenton Beach City Channel . 59935
Bradenton Beach City South Channel 59960
Bradenton Beach Marina Channel 59575
Brickyard Creek 35315
Bridgeview Channel 24040
Brills Cut 7470
Brunswick River 6230, 37249
Buccaneer Inn 59245
Buck Island 33060
Buck Island Reef National Monument 33075
Bunces Pass 25275
Bunche Beach Channel 18142
Burnside River 36190
Burnt Store Marina 20000
Butchers Bend 9200
Buttermilk Sound 36955
Buttonwood Harbor 58845

C

Cabbage Key Channel 56035
Cabbagehead Bayou 24285
Cabo Rojo Light 32290
Cabo San Juan Light 31155
Caesar Creek 10980
Caesar Creek Northeast Channel 11135
Caladesi Island Channel 61905
Calda Channel 15330
Calibogue Sound 35735
Calibogue Sound Entrance 4680
Caloosa Cove Channel 13355
Caloosa Isle Marina 52821
Caloosa Yacht Club Channel . . 53475
Caloosahatchee River 53005
Caloosahatchee River 52160
Caloosahatchee River North Bay 51568.1
Camachee Cove 38845
Canal de Guanajibo 32320
Canal del Este 31600
Canaveral Barge Canal 41550
Canaveral Harbor 9575
Caneel Bay 32740
Cannons Marina 59190
Cape Canaveral Light 625
Cape Coral Boat Ramp Channel 54170
Cape Coral Rim Channel . . . 53010
Cape Coral Southwest Channel 54640
Cape Coral Yacht Basin 54145

INDEX

Cape Florida Channel 10794
Cape Florida Light 923
Cape Haze Shoal 19985
Cape Shores 42735
Capri Pass 16945
Captiva Channel 55610
Card Bank 50185
Carysfort Reef 947
Carysfort Reef Light
(Abandoned) 945
Carysfort Reef Light 945.1
Casa Marina 14780
Catalina Channel 59620
Cats Point Channel 60590
Caxambas Bay 16670
Caxambas Pass 16910
Cedar Island 30700
Cedar Key Marina Channel . . 29875
Cedar Keys Main Channel . . . 29760
Cedar Keys Northwest
Channel 29925
Cedar Keys South Bar
Channel 29895
Central Avenue Entrance
Channel 42830
Central Avenue North Channel 42895
Central Avenue South Channel 42910
Channel 68 Marina 43685.1
Channel Key 12420
Charleston Harbor - Savannah
River 35585
Charleston Harbor 200, 2370
Charleston Harbor Marina 2555.1
Charleston Harbor North
Channel 2485
Charleston Harbor South
Channel 2635, 34570
Charleston Light 195
Charleston Marina 2788
Charlotte Harbor 19910
Charlotte Harbor Artificial Reef 20120
Charlotte Harbor Fish Haven . . 20425
Charlotte Harbor Yacht Club . . 21245
Chassahowitzka 28225
Cheeca Rocks 977
Cherry Estates 55440.01
Chokoloskee Bay Channel 16065
Christiansted Harbor Channel . .32865
Christiansted Schooner
Channel 32950
Clarks Creek 2225
Clearwater Harbor 61705
Clearwater Marina Channel . . . 25730
Clearwater Pass 25825
Clearwater Pass Channel 1505.5, 25680.5
Clearwater Point Marina
Channel 25765
Clewiston Channel (Route 1B) . 51255
Cockroach Bay Channel 22630
Coco Plum Channel 13620
Coconut Channel 19035
Coconut Point 43575
Coffee Pot Bayou 25021
Coffins Patch 997
Collier Bay 17010
Colonels Island 6330
Colony Cove 22110
Community Harbor 50530
Conch Reef 963
Convoy Point 49865
Cooper River 2690
Coosaw River 35210
Coquina Key Cut 24830
Coral Gables Waterway 49285
Coral Harbor Channel 32815
Coral Shores Channel 59365
Corinaso Cove 33470
Cormorant Pass 15855
Country Club Shores 21660
Countryman Waterway 20985
Cow Key Channel 14710
Cow Key West Channel 14770
Cowpens 50595
Crandon Park Marina Channel . 48780
Creighton Narrows 36690
Cross Bayou 24425
Cross Florida Greenway 29200
Cruz Bay 32775
Cruz Creek 32805
Crystal Cove Marina 8145
Crystal River 28773
Cudjoe Key 14310
Culbreath Bayou 24060
Culbreath Cay 23985
Cumberland Dividings 37625
Cumberland River 37390
Cumberland Sound 37645
Cumberland Sound 6690, 37870
Cut A Channel 22400, 60440
Cut G Channel 23655
Cut K Channel 23780
Cutter Bank 50115
Cypress Island Marina 46431
Cypress Lake 52075

D

Dana Shores 24175
Dania Sound 47575
Darien River 36825.5
Daughtrey Landing 57285
Daughtry Creek Approach
Channel 52240
Daughtry Creek Entrance
Channel 52295
Davis Reef 973
Dawho River 34950
Daytona Beach 40025
Deep Lagoon Entrance
Channel 53795
Deep Lagoon Marina Channel . 53930
Deer Point Channel 33500
Deering Bay Channel 49575
Deering Channel 48610
Delegal Creek Channel 36229
Dent's Channel 25510
Derrick Key Gap Channel . . . 30055
Devcon International Channel .
. 32995
Devils Elbow 8210
Diamond 99 Marina 42290
Dinken Bayou Entrance
Channel 55500
Dinner Key Channel 48915
Dinner Key Seaplane Channel 48875
Dispatch Creek Channel 11350
Doboy Sound 5920
Doctors Pass 17700
Don Pedro Island State
Recreational Area 57095
Dona Bay Channel 21455.1
Double Hammock Creek 26820
Drummond Creek 7497
Dry Rocks 953
Dry Tortugas Light
(Abandoned) 1095
Dry Tortugas Southeast
Channel 15440
Dry Tortugas Southwest
Channel 15500
Dryman Bay 58035
Duck Key Inlet Channel 13500
Dumfoundling Bay 47695
Dunedin Marina 25950
Dunedin Pass 25850
Duplin River 36795

E

East Basin 9660
East Cape 15647
East Gregerie Channel 32620
Eastern Dry Rocks 1047
Eastern Sambos 1023
Eau Gallie Channel 43060
Egmont Channel 22230
Egmont Key Light 1370
Elba Island Basin 4890
Elba Island Cut 35875
Elbow Cay Light 865
Elkcam Waterway 20905
Elliott Key 10930
Englewood Channel 57359.1
Ensenada Honda 31660
Entrada Channel 49240
Estero Pointe Channel 18995.01

F

Faber Cove 45130
Factory Bay 17055
Faka Union Channel 16235
Featherbed Bank 49705
Fernandina Beach 37985
Field Club 58410
Fields Cut 35860
Fifty-Ninth Street Boat Ramp . . 21940
Fish Island Marina 39080
Fisher Island 10590
Fisher Island 10620

INDEX

Fishermans Channel 10585
Fishery Restaurant Channel . . . 56655
Flamingo Channel 15680
Fleming Key 14960
Florida Bay 12275
Florida Department of
Transportation Villano Beach 38832
Florida Dept of Transportation
Bridge of Lions 39052
Florida Passage 36365
Florida Power Corporation
Channel 28960
Floridian Marina Channel 50865
Floyd Creek 37480
Folly River 3734
Forked Creek 57617
Fort Florida 9180
Fort Gates 8515
Fort George River 38275
Fort Jackson 4945
Fort Jefferson 1100
Fort Jefferson East Channel . . 15465
Fort Jefferson West Channel . . 15525
Fort Pierce Inlet 9815.1
Fort Pierce Inlet Inner Harbor . 9830
Four Way Entrance Channel . . 49090
Four-Way Channel 49150
Fowey Rocks Light 920
Francis Bay 32710
Frederica River 6150
French Reef 956
Front River 36670
Front Street Channel 43175
Ft. McAllister Approach 36320.1
Fulton Cutoff 7340

G

Gables Estates 49335
Gables-By-The-Sea 49535
Gadsden Point Cross Channel . 22935
Gadsden Point Cut 22850
Garden Cove 11540
Gardner Waterway 20715
Garrison Bight Channel 14985
Garrison Bight Channel Turning
Basin 15065
Gasparilla Island 56560
Gasparilla Island Light 1310, 19905
Gasparilla Island Phosphate
Dock 1305.2
Gasparilla Marina Channel . . . 56690
Gasparilla Sound 21420
Gasparilla Sound Channel 57025
Gasparilla Sound Channel 56512
Georgetown Light 120
Gordon Pass Channel 17453
Gottfried Creek 57357
Grand Harbor Marina 43970
Graving Dock Channel 31060
Grays Reef Boundary 465
Grayvik 50160
Great Isaac Light 870
Great Pee Dee River 2195
Great Pocket 45925
Grecian Rocks 954
Grouper Creek 50420
Grove Isle Channel 48660
Guantanamo Bay 33370
Gulf Acres Channel 52825
Gulf Harbors North Channel . . 26455
Gulf Harbors South Channel . . 26410
Gulf Harbour Yacht Club 53970
Gulfport Channel 60855
Gulfport Yacht Basin Channel . 60700
Gulfport Yacht Club Channel . . 60730
Gun Cay Light 875
Gunnison Cut 38200

H

Half Moon River Reef 5650
Halifax Creek 39805
Halifax Harbor 40055
Halifax River 39835
Hall Bay Channel 17235.01
Hammer Point 50495
Hampton River 5970
Hams Bluff Light 32845
Harbor Course Creek 11440
Harbor Towne Marina 41245
Harbour Island Marina 47620
Harbour Town 4375
Harney Point Rim Channel . . . 53530
Harry Harris Park 11950
Hatchett Creek Channel 57690
Hawk Channel 10890
Hawksnest Bay 32730
Hayward Canal 20195
Hens and Chickens 967
Hermitage Point 8950
Hernando Beach Channel 27490
Hidden Harbor Marina Channel 58240
Higel Park Boat Ramp 57777.1
Hillsboro Inlet 10290
Hillsboro Inlet Entrance Light . . 775
Hillsboro River 47175
Hillsborough Cut A Channel . . 23010
Hillsborough Cut C Channel . . 23190
Hillsborough Cut D Channel . . 23500
Hillsborough River 23620
Hobe Sound 46105
Holiday Inn Marina Channel . . 22047
Holiday Isle Marina 12765
Hollywood Beach 47585
Homestead Air Force Base
Crash Boat Channel 49655
Homosassa Bay 28370
Homosassa River 28435
Honeymoon Island Channel . . . 26030
Hontoun Island 9010
Hooker Point 23515
Horrs Island North Channel . . . 16755
Horseshoe Beach 30365
Hudson Bayou 58485.1
Hudson Beach Park 27110
Hudson Creek 27015
Hughes Cove 49225
Hurricane Bay 18324
Hurricane Bay Marina South
Channel 18245
Hurricane Bay Marina West
Channel 18135
Hurricane Pass 25975

I

Indian Cove Marina 42130
Indian Key Channel 13140
Indian Key Pass 15965
Indian Mound Park 57435
Indian River (North Section) . . 41100
Indian River (South Section) . . 43105
Indian River Lagoon 41155
Indian River Plantation Marina
Channel 45820
Indian River Yacht Club 42235
Inlet Marina 43615
Intracoastal Marina Channel . . .43115
Intracoastal Yacht Club
Channel 47737.1
Isla Caja De Muertos Light . . 31925
Isla Culebrita Light 31685
Isla De Mona Light 32295
Isla De Mona Southeast Light . 32295.5
Isla Magueyes 32265
Isla Palominos Marina 31270
Isla de Vieques 31705
Island Dunes Marina 45395
Island E Channel 49055
Island Estates 25920
Isles Channel 20495
Isles Cross Channel 20550
Isles of Capri 17105
Isleta Marina 31240

J

Jays Harbor Lights Marina . . . 42205
Jekyll Creek 37285
Jenkins Island Flat 35720
Jensen Beach Channel 45480
Jewfish Creek 50330
Jockey Club Marina 47923
John A Brennan Channel 48980
John Pennekamp Coral Reef
State Park 11695
Johns Pass Channel 25580
Jones Island Range 4625
Jug Creek Channel 56385
Jug Creek Shoal 56370
Jungle Beach 61165
Jungle Estates 61125
Jupiter Inlet 46235
Jupiter Inlet Light 725
Jupiter Sound 46175

INDEX

K

Keaton Beach 1675
Kelly Park Channel 43030
Kemp Channel 13985
Kennedy Yacht Club Channel . 41345
Key Biscayne Yacht Club 49075
Key West Main Channel 14805
Key West Northwest Channel . 15160
Key West Oceanside Marina . . 14665
Key West Southwest Channel . 15155
Keystone Point Channel 47855
Kingfish Boat Ramp 60010
Kings Bay 6935, 37710
Kings Island Turning Basin . . . 5045
Kingsley Creek 38000
Kissimmee River 51930
Klostermans Bayou Approach . . 62125
Knights Pass Channel 57180
Krause Lagoon Channel 33210
Krause Lagoon Cross Channel . 33305
Krum Bay 32645

L

L`Hermitage 48750
La Siesta Resort 12805
Lake Boca Raton 47150
Lake Dexter 8870
Lake George 8550
Lake Hatchineha 52050
Lake Kissimmee 51995
Lake Monroe 9240
Lake Okeechobee (Route 1) . . 51190
Lake Okeechobee (Route 2) . . 51400
Lake Park Marina 46530
Lake Passage Channel 15260
Lake Tohopekaliga 52105
Lake Worth Creek 46375
Lake Worth Inlet - Hillsboro Inlet 47113
Lake Worth Inlet 10180
Lake Worth North 46435
Lake Worth South 46720
Lake Wyman 47115
Largo Sound Channel 11770
Las Croabas 31165
Las Mareas 31805
Lauderdale Yacht Club 47415
Layton Canal Channel 13480
Leffis Key Channel 21780
Lemon Bay 57560
Lemon Bay Channel 57140
Lemon Bay Channel 57250
Lido Key Channel 21533
Lido Key Channel 21550
Lighthouse Harbor 60920
Lignumvitae Channel 13230
Lime Tree Bay 33120
Linkport Channel 44845
Little Basin East 50540
Little Bayou 24805
Little Bayou Approach 24760
Little Crawl Key Channel . . . 13545
Little Harbor Marina 24565
Little Lake George 8435
Little Manatee River 24481
Little Money Key 12547
Little Mud River 36855
Little River - Winyah Bay . . . 33605
Little River Inlet 15, 1680
Little Shark River 15920
Little Shark River Entrance . . . 15950
Long Branch 7575
Long Cutoff 55365
Long Island Crossing 4785
Long Key - Cape Sable 15590
Long Key 12385
Longboat Harbor Channel 59025
Longboat Harbor North Marina .59135
Longboat Key Moorings 58680
Longboat Pass 21757
Lonnie Wurm Channel 7393.1
Looe Key 1007
Looe Key Research 1006
Lower Flats Range 4825
Loxahatchee River 46255
Loxahatchee River North Fork .46330
Loxahatchee River Southwest Fork 46355
Lyons Bay 57785

M

MSRC Boundary 10720
MacDill AFB Prohibited Area . . 22815.5
MacDill Channel 23415
MacDill Marina Channel 22970
Mackay Creek 4170
Mackay River 37090
Manalapan Channel 47007
Manatee Bay 50310
Manatee Bay Property Owners Association Channel 54930
Manatee Cove Marina 42490.1
Manatee Creek 50245
Manatee River 21865
Mandalay Channel 25935
Marinatown 52655
Marine Site Two Channel . . . 33545
Marineland 39575
Mariners Bay 47890
Mariners Club Marina 11917.1
Marker 1 Marina Channel 61975
Marsh Harbor Marina 35410
Matanzas Inlet - Mosquito Lagoon 39675
Matanzas Pass Channel 18085
Matanzas River 39055
Matanzas River 39035
Matecumbe Harbor 12375.01
Matheson Hammock East Channel 49405
Matheson Hammock South Channel 49440
Mathew Marina 40250
Matlacha Pass 55000
Matlacha Pass 54840
Maxwell Boat Ramp Channel . 7557
May River 35745
Mayport Basin 7155
McGregor Isles 53495
McKay Bay 23616
Melbourne Channel 43210
Memorial Island Park 44350
Miami Beach Channel 47970
Miami Main Channel 10460
Miami Shores Channel 48235
Miami Turning Basin 10750
Midnight Pass Lagoon 58170
Mike Gordon Restaurant 48220
Mile Point 7260
Miles Grant 45975
Mill Cove 7393
Mobel Americana Channel . . . 25260.1
Molasses Reef 11945
Molasses Reef 957
Molasses Reef Marina 11910
Monroe Cut 9250
Moody Canal 53290
Moore Haven South Channel . .51390
Moorings Channel 44600
Moran's Marina Channel 16835
Moser Channel 12510
Mosquito Lagoon 40900
Moss Creek 4200
Mount Pleasant Channel 3510
Mullet Key Bayou East Channel 25330
Mullet Key Channel 22340
Mullock Creek 18750
Murphy Island 8275
Murrells Inlet 75, 1760
Myakka River 20140

N

Naples Bay Channel 17535
Nassau Cutoff 38168
National Park Service Boat Basin South Channel 16105
National Park Service Boat Basin West Channel 16135
Nettles Island Channel 45425
New Channel Range 4770
New Pass 21590
New Pass 17964
New Port Cove Marine Center 46615
New River 35830
New River Sound 47240
New Smyrna Beach 40620
New Smyrna Beach 40725
Newfound Harbor Channel 13885
Newfound Harbor Key 1003
Newport Bay 11851
Newport Bay Auxiliary Channel 11853
Niles Channel 13945

INDEX

Ninety-Seventh Street Channel . 13700
North Apollo Beach 24665
North Creek 35015
North Edisto River 265, 3855
North Estero Bay 18309
North Lake Shoal 51860
North Newport River 36475
North Siesta Key 21570.1
Northside Marina Channel 50805

O

Ocean Harbor 12165
Ocean Inlet Park 47040
Ocean Point 11980
Oceanside Isle 12383
Ogeechee River 36285
Oglethorpe Range 4970
Ohio Key Channel 12580
Okee - Tantie 51945
Okeechobee Waterway 51890
Old Bridge Park East Channel 52480
Old Bridge Park West Channel 52550
Old Naples Bay Channel 17687
Old Port Cove 46440
Old Rhodes Key 11160
Old Slip Marina 46670
Old Tampa Bay 23950
Old Teakettle Creek 36720
Orlando Utilities Commission Channel 41445
Ormond Beach 39908
Ossabaw Sound 5730
Outrigger Harbour 45710
Outrigger Resort 45735
Oyster Bay 15875
Ozona Channel 62050

P

PPG Industries 32070.5
Pablo Creek 38350
Pahokee Harbor 51640
Palm Bay Club Channel 48290
Palma Sola Bay 59635
Palma Sola Park Channel . . . 59890
Palmas del Mar 31725
Palmetto Boat Ramp 21995
Palmetto Dunes Marina 4520
Paradise Canal 55310
Paradise Yacht Club 52910
Pasadena Yacht Club Channel . 60755
Pasco County Fish Haven . . . 1555
Pass-A-Grille 25460
Pass-A-Grille 25560
Patriots Point 2560
Peace River (North Section) . . 21195
Peace River 20420
Peck Lake 46035
Pelican Creek 42615
Peppertree Pointe 54195
Perico Bayou Channel 59665
Perico Harbor Marina 60060
Pine Island East Channel 56509
Pine Island Shores 55340
Pine Island Sound 54795
Pine Island West Channel . . . 56509.9
Pirate Harbor 20035
Pirates Cove 14130
Pithlachascotee River 26505
Placida Pier 56777
Plant Channel 12950
Plantation Creek 6250
Plato Canal 53415
Point Pinellas 24740
Point Pinellas Channel 24700, 60510
Ponce de Leon Cut 40495
Ponce de Leon Inlet 9520
Ponce de Leon Inlet Light . . . 610
Ponce de Leon Park Channel . 20445
Port Boca Grande Light 1305, 19965
Port Everglades 47465
Port Everglades 800, 10305
Port Everglades Southport 10385, 47515
Port Largo Channel 11765.1
Port Manatee Channel 22505
Port Mayaca 51185
Port Royal Sound 35605
Port Royal Sound 310, 4075
Port Sanibel Marina Channel . 18067
Port Sutton Channel 23575
Port Wentworth Channel 5090
Prices Creek 28650
Puerto Arecibo 30725
Puerto Del Rey Marina 31330
Puerto Nuevo Channel 30895
Puerto San Juan Light 30735
Puerto Yabucoa 31745
Punta Borinquen Light 30715
Punta Gorda 20590
Punta Gorda Boat Club 20680
Punta Gorda Marina 21065
Punta Higuero Light 32400
Punta Rassa Boat Ramp Channel 18040
Punta Tuna Light 31800
Putnam County Barge Port . . . 8050

Q

Queen Cove 44900
Queens Harbour Channel 38390

R

Race Channel 13085
Radas Roosevelt Passage . . . 31530
Radio Point 33490
Ramrod Key 13910
Ramshorn Shoal 50560
Rattlesnake Channel 23812
Redfish Cove Channel 54375
Redfish Pass 1255
Redfish Point Rim Channel . . 54090
Redhook Bay 32420
Regatta Pointe Marina Channel 22015
Rhum Cove Marina 43300
Rice Creek 8030
Richardson Reef 1580
Rigels Cove Channel 45585
Riomar 44275
River Run 43700
Riverdeck Channel 41295
Riverside 8980
Riverside Marina 45035
Riviera Dunes Channel 22081
Roberts Bay Channel 57710
Rock Key 1053
Rockdedundy River 36825
Rocky Reef 51225
Roosevelt Channel 55630
Roosevelt Roads Harbor 31430
Round Island 44760
Royal Harbor 17575
Royal Palm Marina 57470
Royal Palm Yacht Club 52785
Rybovich Spencer Center Channel 46780
Rybovich Spencer South Channel 46800

S

Saddlebunch Harbor 14405
Safe Harbor Channel 14645
Safety Harbor Channel 55915
Safety Harbor Marina 24370
Sailfish Point Channel 10070
Sailfish Point Marina Channel . 10005
Salt Creek 30270
Salt River 28915
Salt Run 38915
Sampit Point 2155
Samsons Park North Channel . 42400
Samsons Park South Channel . 42370
San Antonio Channel 31100
San Carlos Bay 18065
San Remo Channel 58446
San Remo Shore Channel . . . 59755
San Sebastian River 39095
Sand Key 61360
Sand Key 1054
Sand Key Channel 15090
Sand Key Light (Abandoned) . . 1055
Sand Key Light 1055.1
Sandpiper Channel 42945
Sanford Spoil Bank 9385
Sanibel Island 19865
Sanibel Island Light 1245
Sapelo River 5875
Sapelo Sound 36630
Sapelo Sound 5835

INDEX

Sarasota Sailing Squadron Race Course 58580
Satilla River 6435
Savannah River - St. Simons Sound 35920
Savannah River 4750
Sawpit Creek 38185
Scottsmoor Landing 41123
Sea Forest Cut Channel 26451
Sea Isle Marina 48400
Sea Pines Channel 27145
Seagull Bay 56507
Sebastian Inlet Channel 9730
Sembler 43635
Sembler Marine North Channel 43630.1
Seminole Plant 7995
Seven Seas Marina 40280
Sewalls Point 45885
Sewalls Point Channel 50660
Sheephead Cut 40680
Shell Key 12305
Shell Point Village 54700
Shelter Bay 15153.1
Shem Creek 3560
Sherman Cut 7235
Shipyard Creek Channel 2770
Shore Drive Channel 42770
Siesta Isles 18200
Siesta Key - Tampa Bay 58450
Signal Cove Channel 26940
Silver Glen Springs Run 8595
Silver Lake 39683
Sim-Par Marina Channel 39700
Singer Island Channel 10211
Sister Creek 13725
Sisters Creek 38300
Skidaway Island 5705
Skidaway Narrows 36130
Skidaway River 36065
Skull Creek 35615
Skyway Causeway Breakwater . 22190
Smacks Bayou 25025
Smyrna Yacht Club 40765
Snake Creek 12200
Snapper Creek Marina 49510
Snell Isle 25020.1
Snook Hole Channel 16790.01
Sombrero Key 1002
Sombrero Key Light (Abandoned) 1000
Sombrero Key Light 1001
Sonde de Vieques 31520
South Altamaha River 36980
South Amelia River 38040
South Channel 4650
South Creek 57950
South Dent Channel 25530
South Edisto River 35065
South Edisto River 3925
South Estero Bay 18960
South Gandy Channel 23955
South Gulf Cove Entrance 20155
South Jupiter Narrows 46075
South Newport River 36570
South Pasadena Marina 60975
South Seas Plantation Small Boat Basin 55640
Southern Passage 19235
Southwest Channel 21840
Sparkman Channel 23535
Spring Creek 19330
Spring Lake Waterway 21038
St Augustine Light 590
St Marys Approach 6515
St Marys Entrance 6525
St Marys River 6790
St Simons Sound 6035
St Simons Sound-Fernandina Beach 6727
St. Andrew Sound 6405
St. Andrew Sound 37375
St. Augustine Inlet 9480
St. Catherines Sound 5795
St. Catherines Sound 36465
St. Charles Harbour Channel . 54490
St. Christopher Key Channel . 25355
St. Helena Sound 3955
St. Johns Light 575
St. Johns River 7115
St. Joseph Sound 61850
St. Lucie Canal 51105
St. Lucie Inlet - Jupiter Inlet . 46005
St. Lucie Inlet 10000
St. Lucie Power Plant Channel 45330
St. Lucie River (North Fork) . 50840
St. Lucie River (South Fork) . 50995
St. Lucie River 50635
St. Nicolas Point Channel . . . 33395
St. Petersburg Channel 24950
St. Petersburg Yacht Basin . . 25009
St. Simons Light 520
St. Thomas Harbor 32570
Steinhatchee River 30460
Stock Island Approach Channel . 14490.3
Stock Island East Channel . . . 14590
Stono Inlet 3720
Stono River 3765
Stranahan River 47360
Stump Pass 21344
Stump Pass Marina 21385
Sugarloaf Key Shores 14290
Summerland Key 14050
Sunrise Waterway 21019.5
Sunset Harbour Channel 48080
Sunshine Skyway Channel . . . 60315
Suwannee River - Alligator Pass 30085
Suwannee River - McGriff Pass 30170
Suwannee Sound South Entrance 30015
Sword Point Channel 54793.1
Sykes Creek 41565

T

Tamarac Park Channel 14450
Tamp Bay Cut C Channel . . . 22580
Tampa Bay Cut B Channel . . 22465, 60475
Tampa Bay Cut D Channel . . 22700
Tampa Bay Cut E Channel . . 22745
Tampa Bay Cut F Channel . . . 22795
Tampa Bay Cut J Channel . . . 23705
Tampa Bay Cut J-2 Channel . . 23750
Tarpon Basin 50380
Tarpon Cove 62165
Tavernier Creek 12065
Taylor Creek Channel 45090
Tea Table Channel 12920
Tempustech Marina 17885
Tennessee Reef 993
Terminal Channel 7620
Terra Ceia Bay 22140
The Bight Channel 4915
The Dock On The Bay 58985
The Elbow 948
The Landings Marina 53730
The Moorings 50290
Titusville Yacht Basin 41210
Tolomato River 38620
Toms Harbor Channel 13541
Tortoise Island Center Channel 42445
Tortoise Island Channel 42463
Town Creek Channel 2715
Town and River Estates 53910
Town and River Rim Channel 53875
Treasure Beach 39400
Treasure Island 61045
Tropical Bay 12565
Tropical Marina 14110
Trout River 7530
Truck Bay 32720
Turkey Point Channel 49955
Turtle River 6315
Twin Sisters Reef 37265
Tybee Knoll Cut Range 4710
Tybee Light 345, 4540
Tybee Range 4535

U

Umbrella Creek 37435
Uncle Henry`s Marina 56780
Upper Cross Bayou 26453
Upper Flats Range 4880
Upper Matecumbe West Channel 12825
Upper Myakka River 20355
Upper Savannah River 5295
Upper Sugarloaf Sound 14180
Useppa Island 56150
Useppa Island Club Channel . 56170
Useppa Island Homeowners . . 56080

V

Vaca Cut Channel 12501

INDEX

Y

Yellow Shark Channel 12855

Van Riper Channel 54296
Venice Inlet 21435
Vernon River 36205
Vero Beach Channel 44185
Vero Isles 44395
Vero Marine Center 44210
Vero Shores 44710
Vieques Southwest Channel . . 31415
Villa Channel 11240
Villa Regina 48550
Village Marina 44980
Villano Marina 38843
Villas Continental Club 7785
Virgin Island National Park . . . 32685
Virgin Passage 31685
Volusia 8795

W

Waccamaw River 33760
Waccasassa Bay and River . . 29655
Wadmalaw River 34825
Walls Cut 35840
Wando River 3290
Wando River Terminal 3300
Wappoo Creek 34607
War Veterans Memorial Park . . 61330
Wassaw Sound 5585
Water Turkey Bay Channel . . . 17820
Watergate Channel 33565
Watts Cut 35050
Weedon Island Channel 23795
Weeki Wachee River 28170
West Gregerie Channel 32628
Western Sambo 1024
Wexford Harbor 4415
Whale Harbor 12690
Wheel Ditch Channel 13275
Whiskey Creek Auxiliary
Channel 53403
Whiskey Creek Channel 53360
White Shells Cut 7305
Whitewater Bay 15760
Whitney Sail Center 7820
Wiggins Pass 17775
Wilderness Waterway Coot
Bay 15730
Williams Island 47645
Wilmington River 5670
Wilmington River 35965
Wilson Cut Channel 56230
Windjammer Marina 51055
Windjammers Racing 1505, 25680
Windley Key 12687
Windley Pass 12740
Windward Passage 32675
Winyah Bay - Charleston
Harbor 34115
Winyah Bay Channel 125, 1865
Withlacoochee River 29370

CROSS REFERENCE - INTERNATIONAL VS. U.S. LIGHT NUMBER

Inter.	U.S.
J2573.00	45
J2574.00	50
J2577.00	55
J2579.00	60
J2580.00	65
J2581.00	100
J2591.90	1945
J2592.00	1940
J2592.10	2005
J2594.00	1970
J2646.00	195
J2648.00	2385
J2648.10	2390
J2652.00	2455
J2652.10	2460
J2653.00	2485
J2653.10	2490
J2658.00	34550
J2658.20	34555
J2660	3535
J2660.5	3555
J2662.00	3560
J2662.10	3565
J2665.00	2545
J2665.10	2550
J2666.00	2580
J2707	2935
J2707.10	2940
J2707.2	2965
J2707.30	2970
J2707.32	2980
J2707.33	2985
J2707.40	2995
J2707.50	3000
J2707.6	3005
J2708	3015
J2708.40	3020
J2709.00	3025
J2709.20	3035
J2709.40	3030
J2710.00	3040
J2710.10	3045
J2714.90	3285
J2743.00	35205
J2744.00	35215
J2745.00	4070
J2748.00	4235
J2753.00	4335
J2757.00	35480
J2758.00	35470
J2759.00	35465
J2759.50	35440
J2762.00	35615
J2763.00	35635
J2766.50	35730
J2766.60	35720
J2767.00	35805
J2767.20	35810
J2776.10	345
J2792.40	35820
J2793	4770
J2793.10	4775
J2794.00	4790
J2794.10	4795
J2794.40	4800
J2794.50	4805
J2795.00	4830
J2795.10	4835
J2795.40	35870
J2795.80	35880
J2796.00	4845
J2796.20	4850
J2796.40	4880
J2796.50	4885
J2796.6	4890
J2796.61	4895
J2796.70	4900
J2796.72	4905
J2796.80	4910
J2796.90	4915
J2797.40	4920
J2798	4955
J2798.10	4960
J2798.40	4965
J2798.5	4980
J2801.6	5090
J2801.62	5120
J2801.68	5145
J2801.69	5150
J2801.70	5155
J2801.72	5160
J2808.00	5670
J2809.00	5680
J2842.00	520
J2845.10	6200
J2845.15	37215
J2845.17	6150
J2845.19	37210
J2845.20	37205
J2845.23	37195
J2845.24	37190
J2845.26	37170
J2845.40	6230
J2845.50	6235
J2845.90	6240
J2846.00	6245
J2846.10	6365
J2847.00	6270
J2847.40	6285
J2848.30	6305
J2854.60	37985
J2854.80	37990
J2855.00	6795
J2855.40	6815
J2856.00	6825
J2858.00	575
J2859	7115
J2859.10	7120
J2860	7155
J2860.1	7160
J2860.4	7200
J2860.41	7205
J2860.58	7210
J2860.80	7215
J2860.81	7220
J2861.00	7225
J2861.20	7230
J2861.40	7235
J2861.41	7240
J2861.49	7265
J2861.50	7260
J2861.51	7290
J2861.60	38350
J2861.80	7295
J2863.61	7615
J2864.15	7655
J2864.20	38455
J2866.00	590
J2880.00	9565
J2882	9520
J2888.00	625
J2890.00	9575
J2890.10	9580
J2891	9630
J2891.10	9635
J2891.50	9660
J2891.51	9665
J2892.00	9670
J2892.5	9680
J2922.00	735
J2926.00	10185
J2938	10320
J2938.10	10325
J2938.80	10330
J2939.00	10335
J2939.20	10340
J2939.40	10345
J2939.50	10350
J2939.60	10355
J2939.70	10360
J2940.20	47470
J2940.40	47455
J2940.60	47400
J2940.80	47375
J2941.00	47325
J2941.20	47340
J2941.60	47365
J2941.80	47285
J2942.00	47275
J2942.20	47270
J2942.30	47260
J2952.24	47250
J2952.26	10765
J2952.28	10770
J2952.60	48330
J2952.90	48475
J2953.00	48485
J2953.10	48495
J2953.30	48520
J2953.34	48545
J2953.40	48585
J2954.00	10810
J2954.2	10815
J2956.20	10885
J2956.60	48210
J2960.00	920
J2972	11180
J2972.3	11215
J2972.60	11235
J2973.50	11455
J2974.00	945
J2976.00	11500

Inter.	U.S.
J2976.20	11505
J2977.00	11770
J2977.2	11815
J2978	950
J2980.00	11890
J2981.00	11915
J2981.20	11945
J2981.40	12010
J2982.00	960
J2984.00	12040
J2985.00	12065
J2985.50	970
J2986.00	12195
J2992.00	13610
J2992.50	995
J2994	13725
J2996.00	13720
J3005.00	13750
J3005.40	1035
J3005.60	14500
J3006.00	1055
J3008	14505
J3008.4	14540
J3008.6	14580
J3014.00	14815
J3014.10	14820
J3016	14845
J3016.10	14850
J3018	14870
J3018.10	14875
J3026.00	14900
J3026.10	14905
J3027.00	14945
J3028.00	14975
J3028.40	14980
J3030.00	14985
J3030.40	14990
J3030.80	15005
J3036.00	15020
J3057.00	1190
J3058.00	1185
J3059.20	15450
J3060.00	1095
J3064.00	1200
J3069.20	15590
J3069.4	15595
J3069.60	15605
J3069.80	15610
J3070.00	15625
J3070.60	15665
J3070.80	1210
J3072.00	15950
J3073.00	1215
J3073.50	1220
J3074.00	1225
J3076	15970
J3076.2	15980
J3076.4	15990
J3076.8	16015
J3077	16030
J3077.2	16055
J3077.4	16085
J3077.80	16165
J3078.00	16670
J3086.00	1245
J3123	19990
J3124	19995
J3125.00	20000
J3125.6	20215
J3126.00	20420
J3128.00	20475
J3134.00	1325
J3135.00	1315
J3136.2	21520
J3136.4	21580
J3136.70	58485
J3136.80	58535
J3137.40	21620
J3137.60	1350
J3138.00	25475
J3138.4	25505
J3138.60	25560
J3145.00	22335
J3147.00	22340
J3152.00	22355
J3152.10	22360
J3157.01	22510
J3158.00	24700
J3158.40	24715
J3159.00	60530
J3159.40	60545
J3160.00	60565
J3160.40	60805
J3161.00	60815
J3162.00	60830
J3166	22600
J3166.10	22605
J3166.40	22580
J3166.41	22585
J3176.00	22710
J3176.10	22715
J3177.00	22700
J3208.00	23915
J3208.40	23940
J3216.90	22855
J3217	22850
J3217.10	23190
J3222.00	23010
J3222.10	23015
J3227	23030
J3227.10	23035
J3228.00	23130
J3228.1	23135
J3228.40	23180
J3228.41	23185
J3229.00	23145
J3229.2	23150
J3229.4	23155
J3229.6	23160
J3229.8	23165
J3253.00	21865
J3253.90	21870
J3255	21885
J3255.20	21920
J3255.4	21925
J3255.60	21970
J3255.80	22040
J3256.00	22140
J3259.10	1430
J3260.00	1535
J3262	26075
J3263.00	26100
J3268.00	1560
J3270.00	26115
J3272	26125
J3274.00	26135
J3276	26460
J3286.00	1615
J3297.5	1675
J3298.00	1645
J4572.00	865
J4620.00	870