Chart 12300 NM 46/15

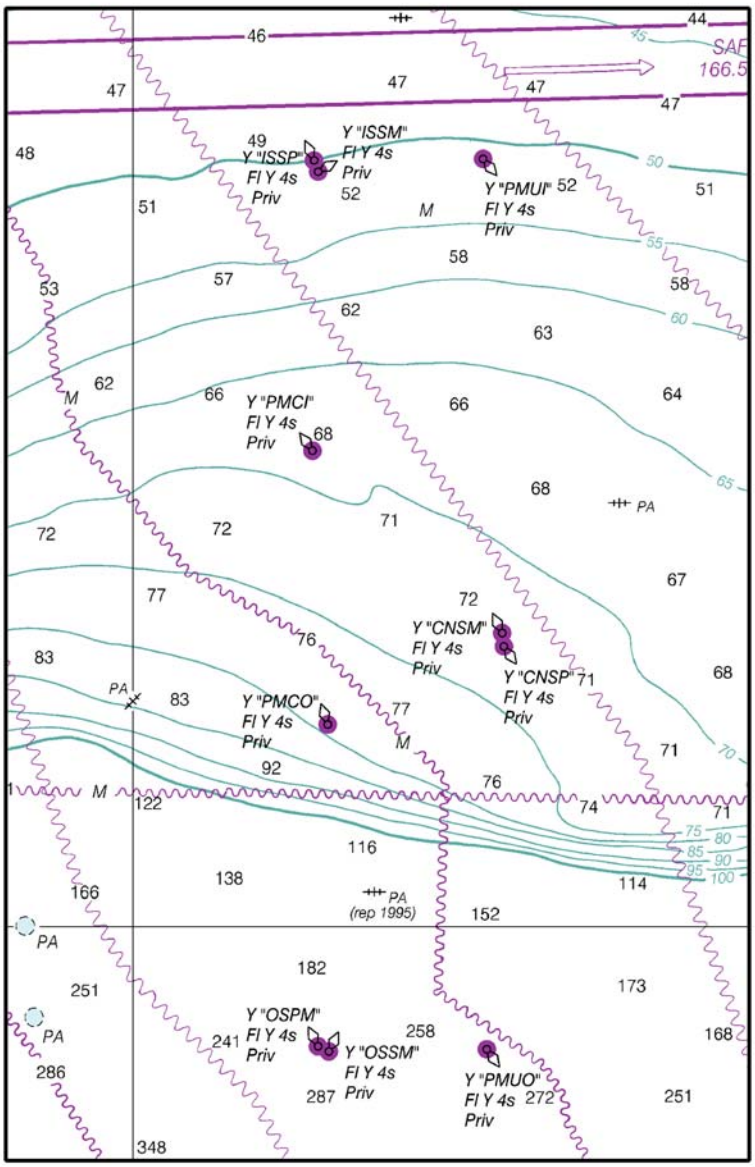

Chart 13003 NM 46/15



Chart 13006 NM 46/15

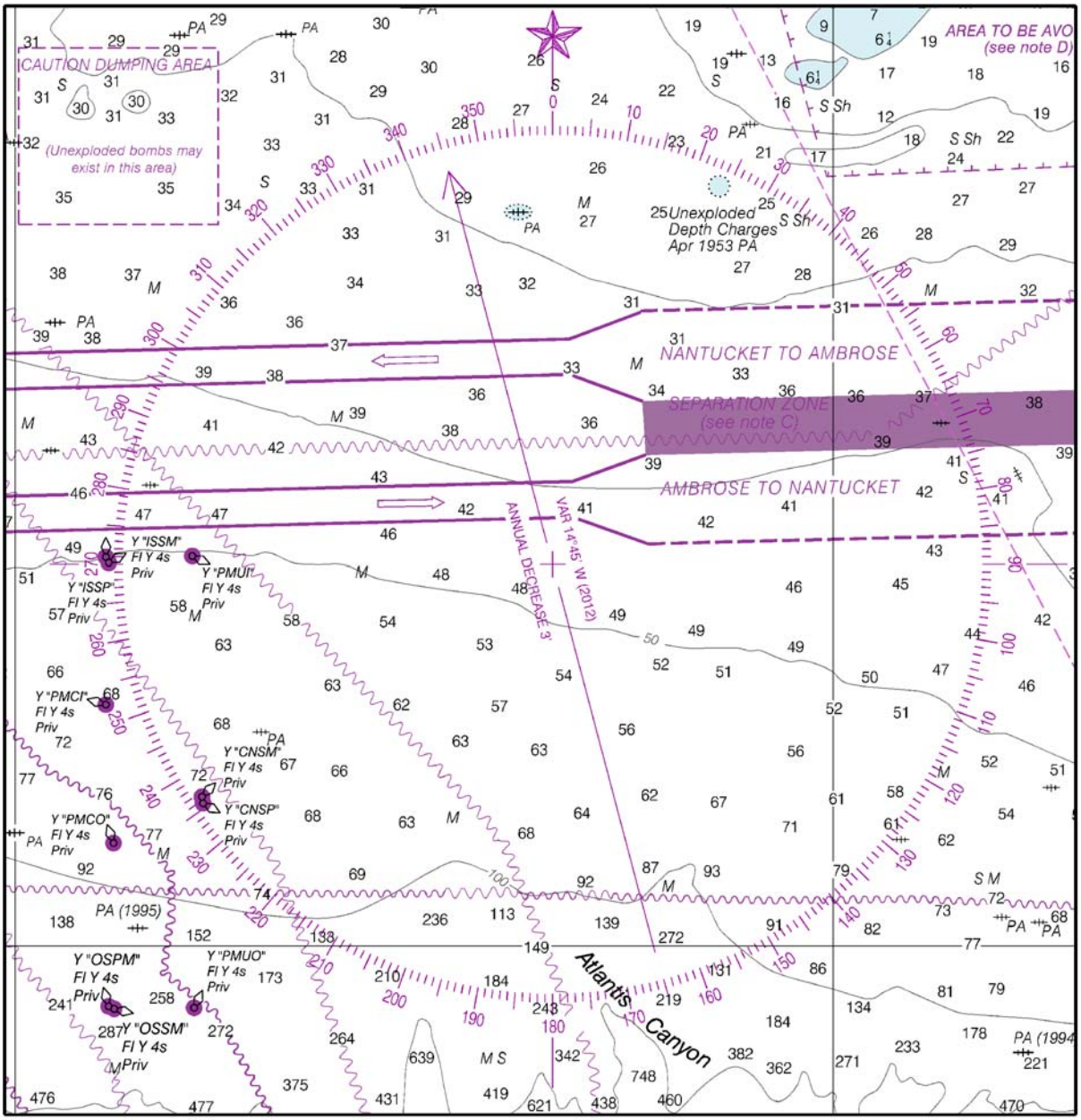

Chart 13200 NM 46/15

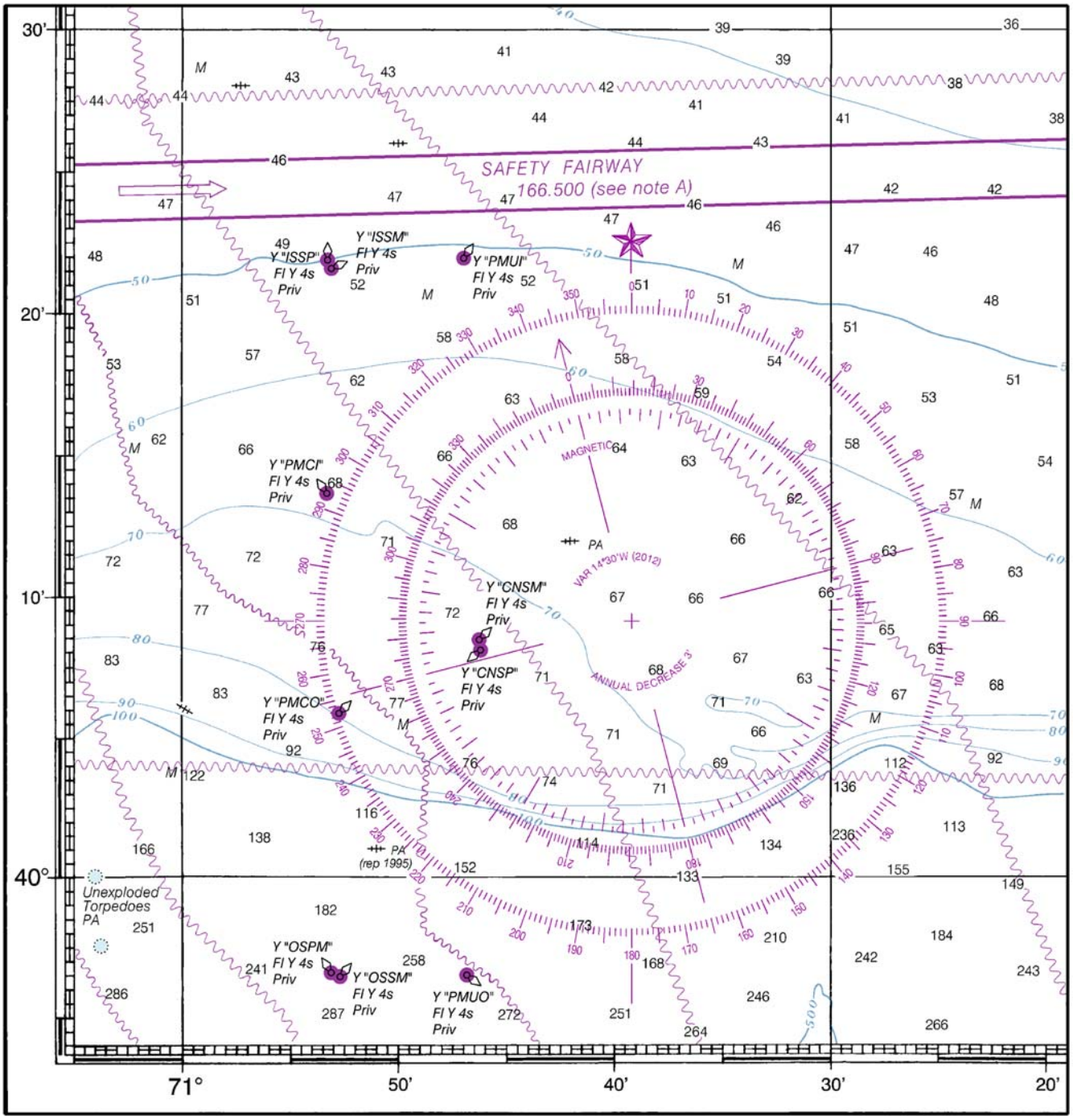

Chart 18449 (A) NM 46/15

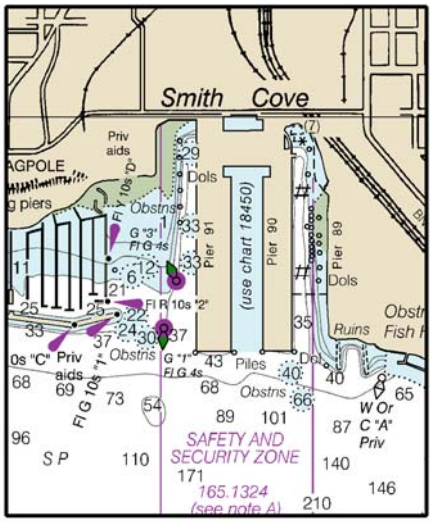

Chart 18449 (B) NM 46/15

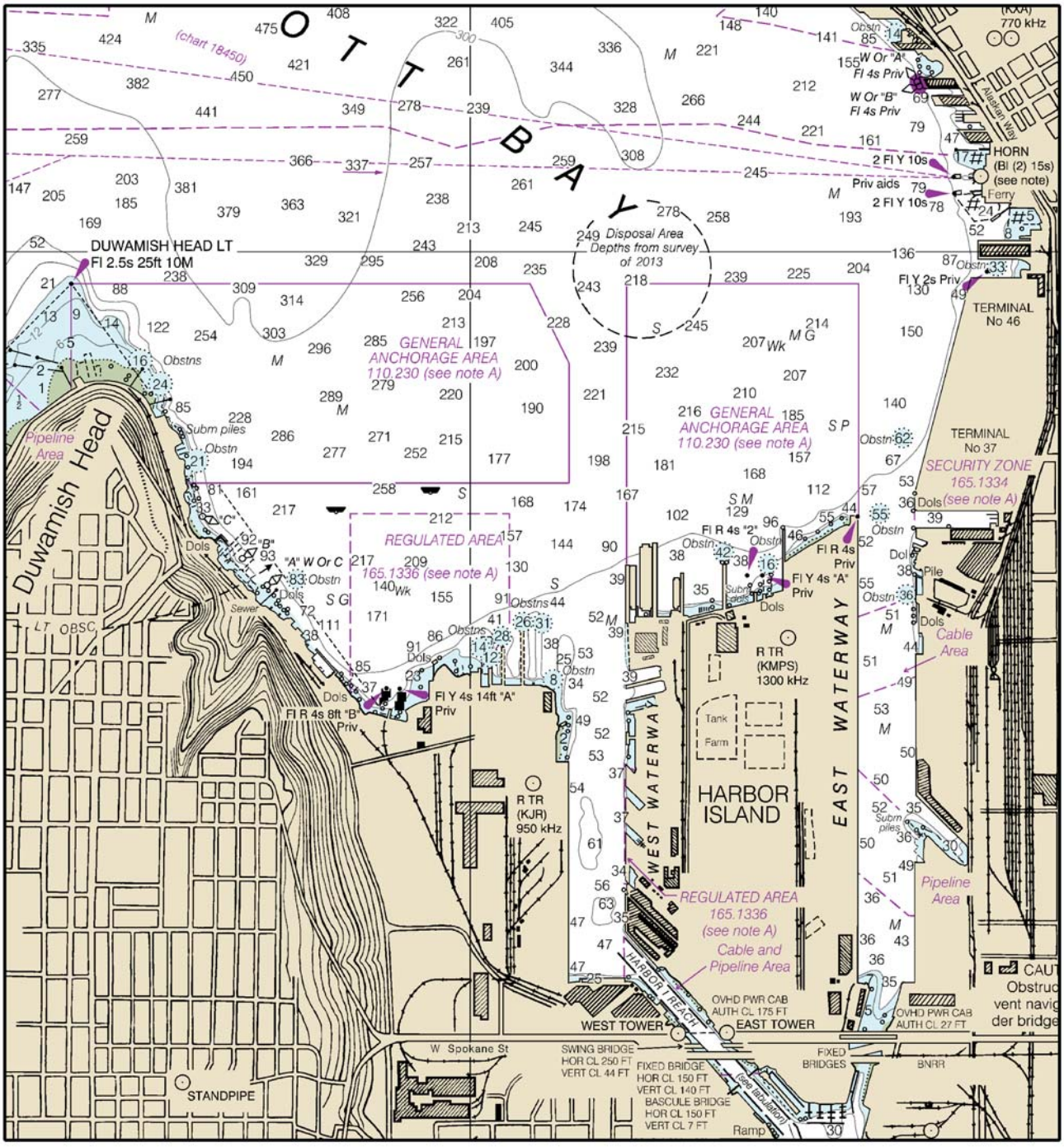

Chart 18450 (A) NM 46/15

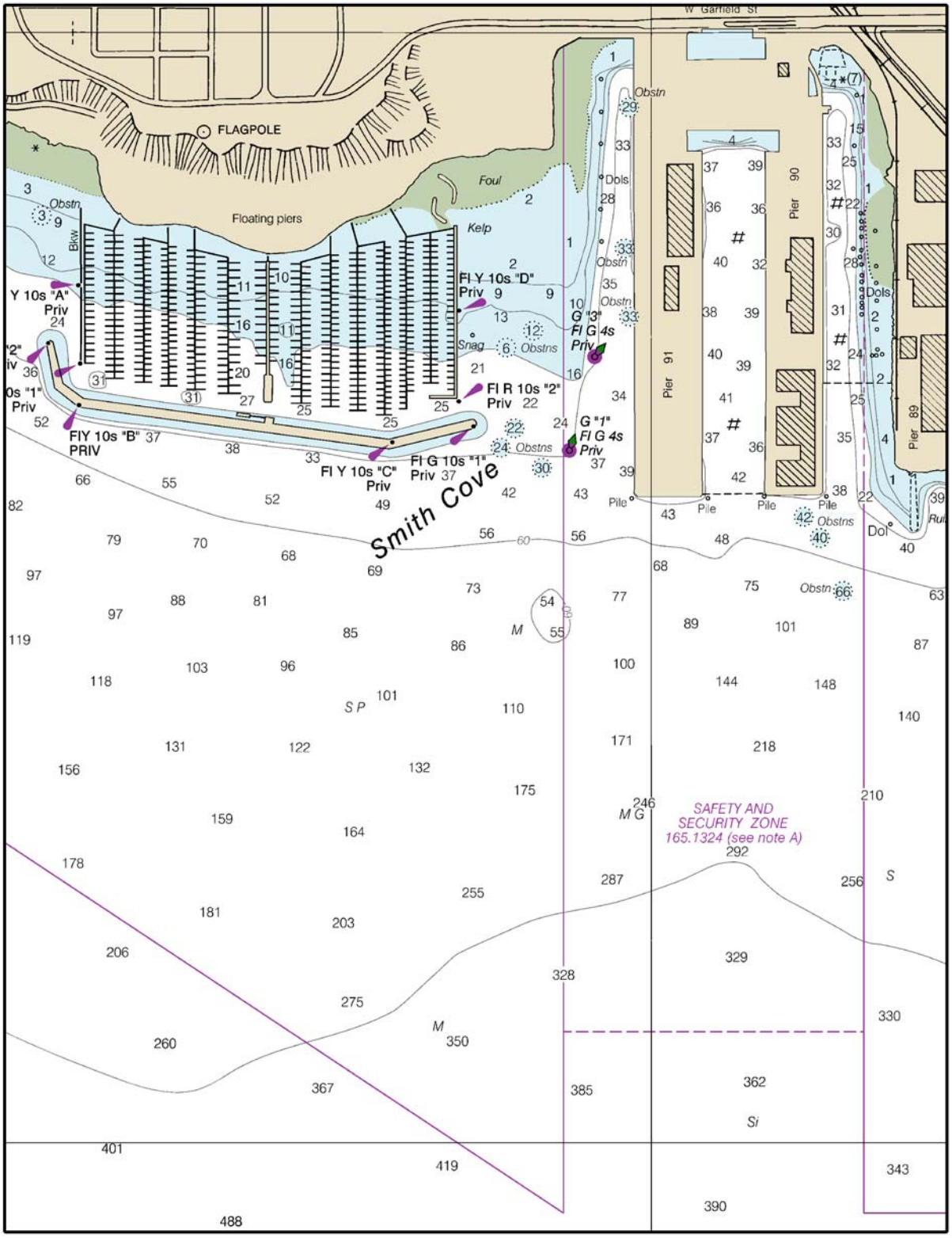

Chart 18450 (B) NM 46/15

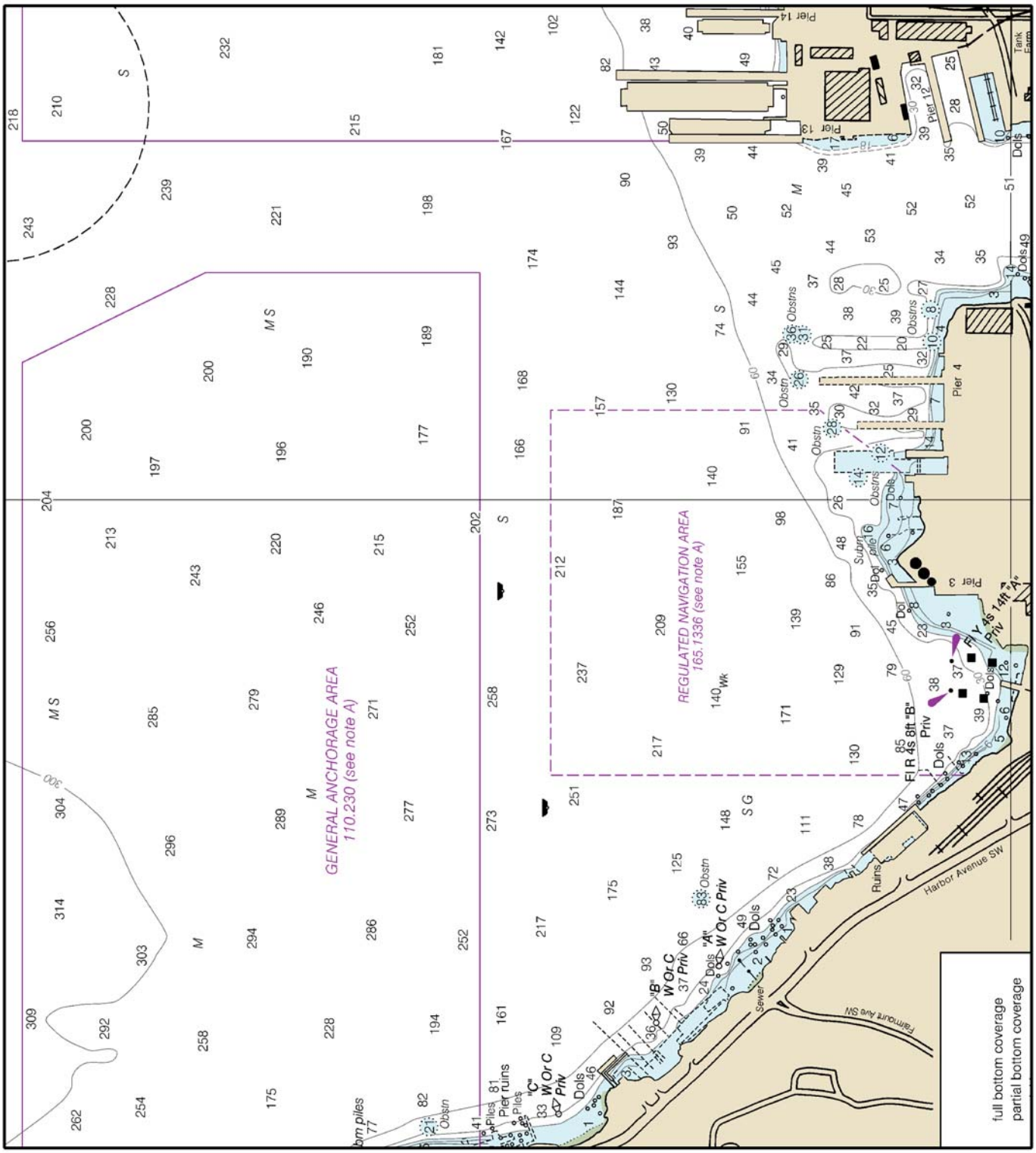

Chart 44051 (A) NM N46/15

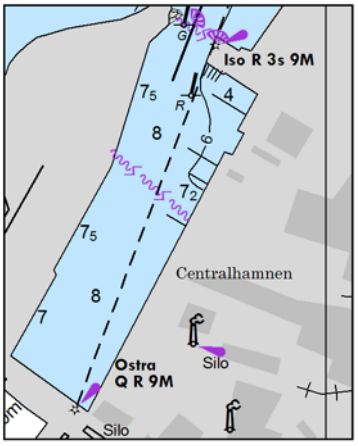

Chart 44051 (B) NM N46/15

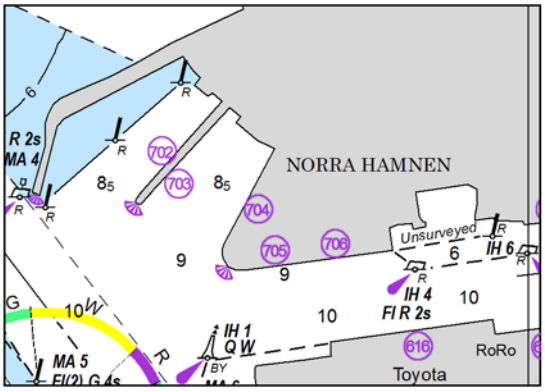

Chart 11346 NM 46/15

BELLE PASS AND BAYOU LAFOURCHE CHANNEL

TABULATED FROM SURVEYS BY THE CORPS OF ENGINEERS - SURVEYS TO FEB 2015

CONTROLLING DEPTHS FROM SEAWARD IN FEET AT MEAN LOWER LOW WATER (MLLW)					PROJECT DIMENSIONS		
NAME OF CHANNEL	LEFT OUTSIDE QUARTER	MIDDLE HALF OF CHANNEL	RIGHT OUTSIDE QUARTER	DATE OF SURVEY	WIDTH (FEET)	LENGTH (NAUT. MILES)	DEPTH MLLW (FEET)
BELLE PASS REACH	24.0	23.0	21.0	2-15	300	1.6	26.0
PORT FOURCHON REACH	16.0	20.0	20.0	2-15	300-425	3.3	24.0

NOTE - CONSULT THE CORPS OF ENGINEERS FOR CHANGES SUBSEQUENT TO THE ABOVE INFORMATION