Chart 12324 (Side A) NM 20/15

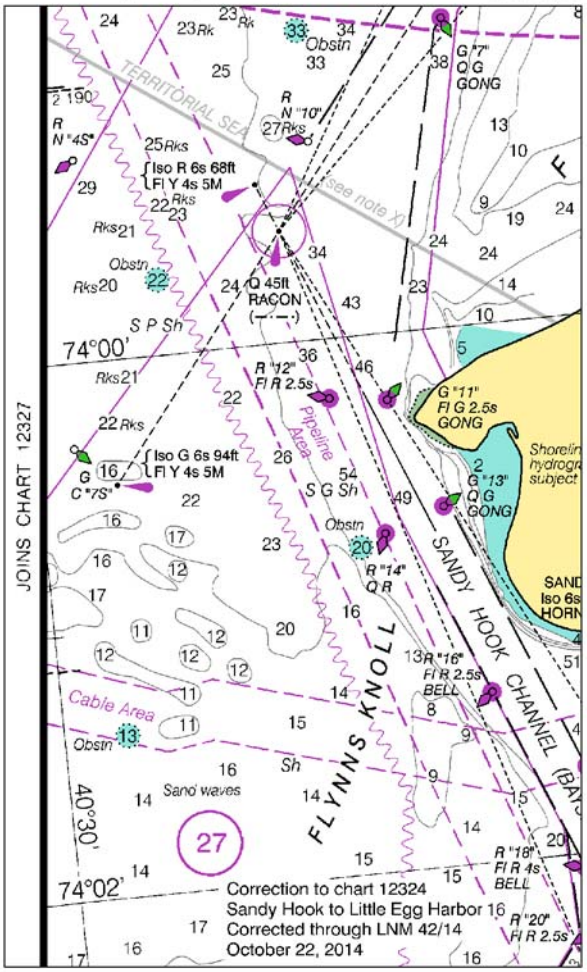

Chart 12327 NM 20/15

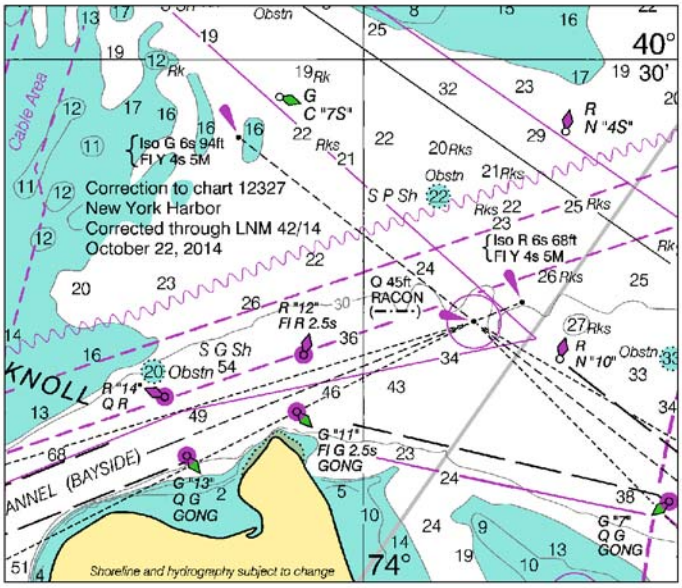

Chart 12372 (Page C) NM 20/15

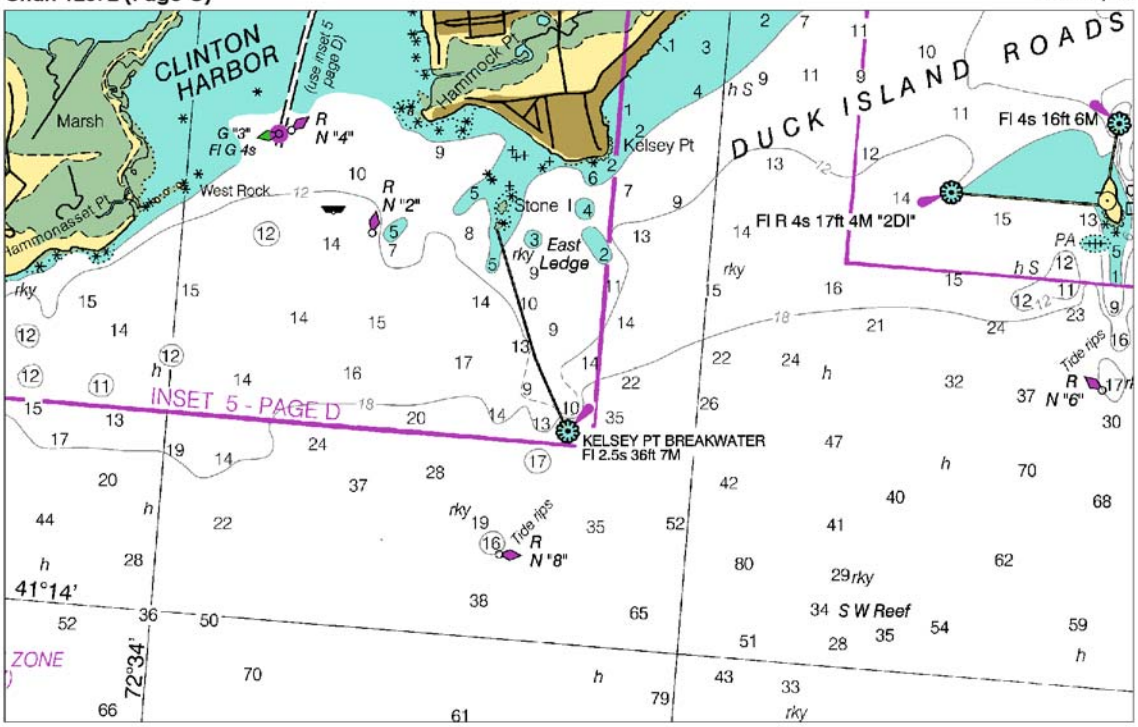

Chart 12372 (Page D, Inset 4) NM 20/15

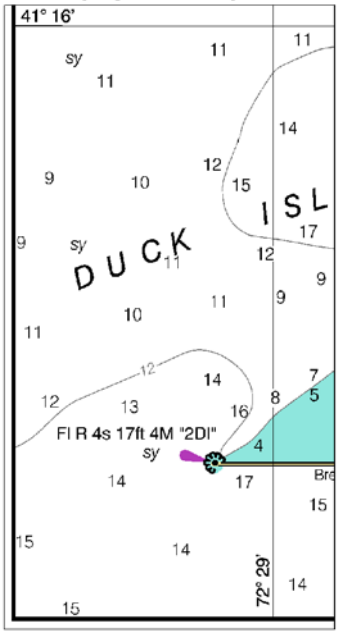

Chart 12372 (Page D, Inset 5) NM 20/15

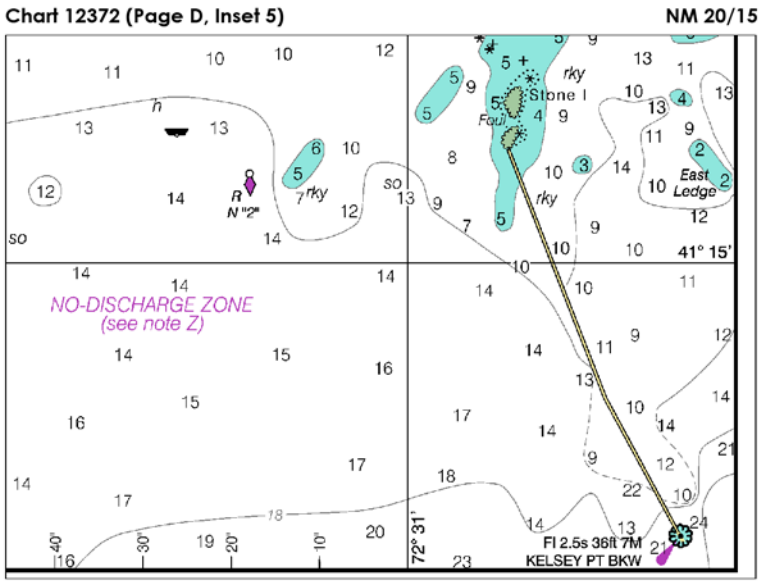

Chart 12401 NM 20/15

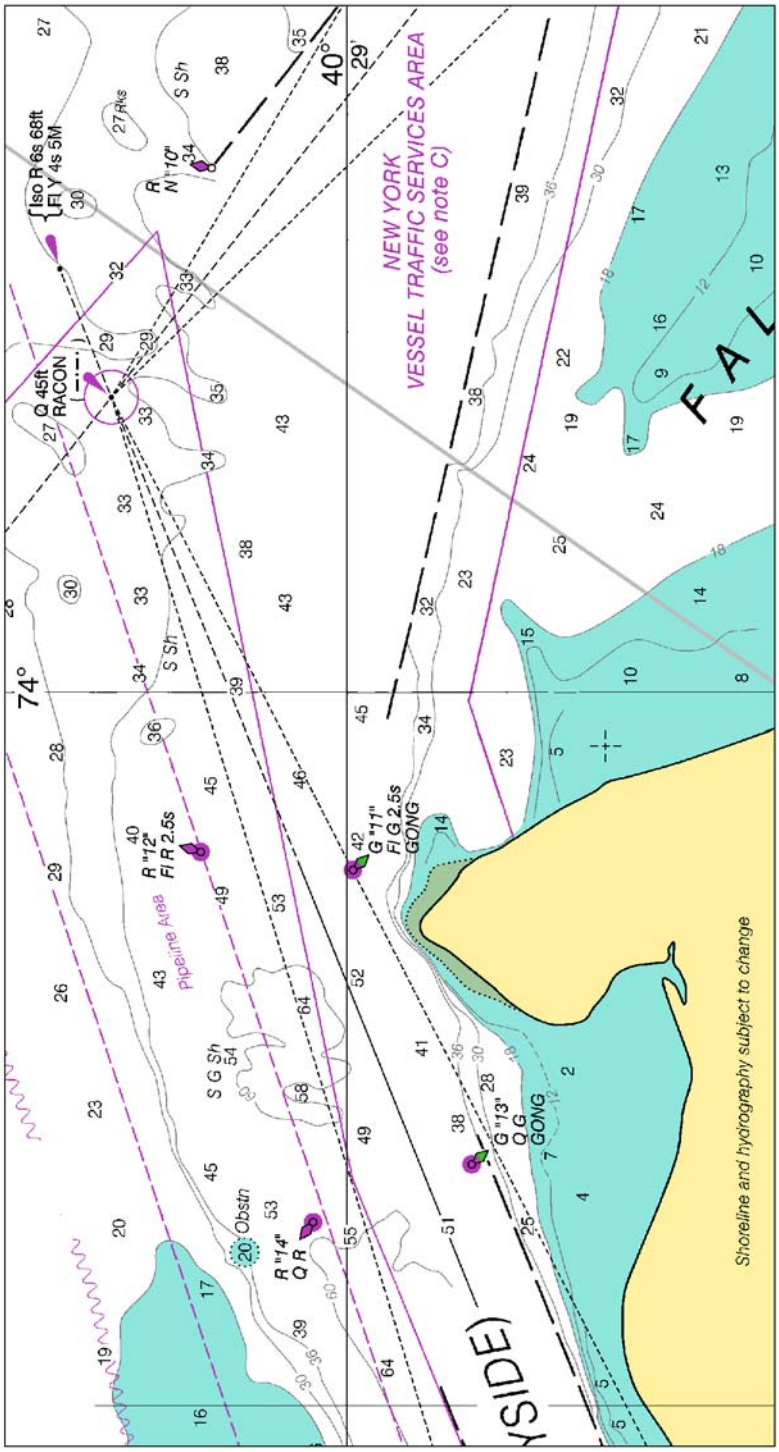

Chart 74226 (Plan-Hay Point) (A) NM N20/15

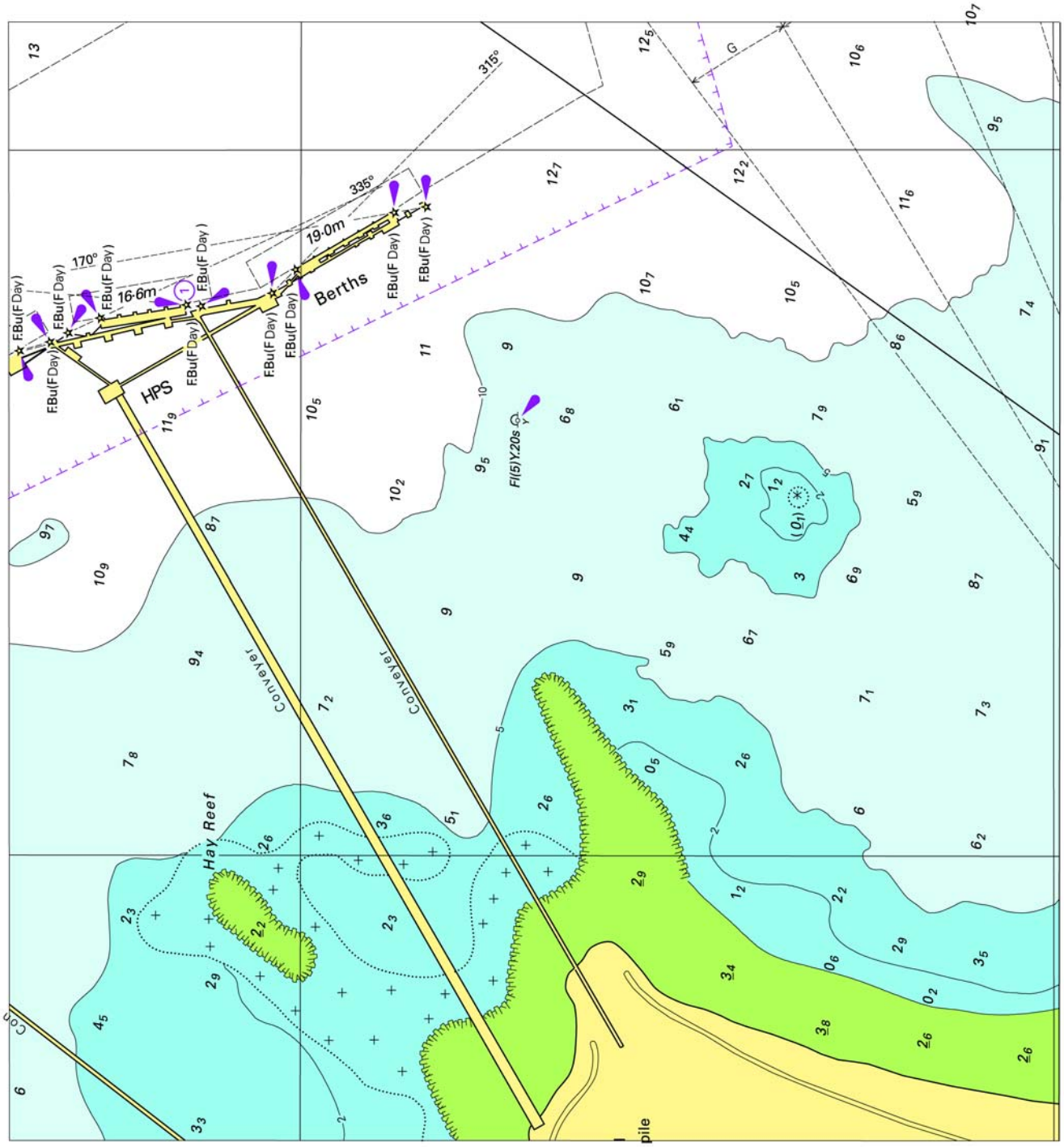

Chart 74226 (Plan-Hay Point) (B) NM N20/15

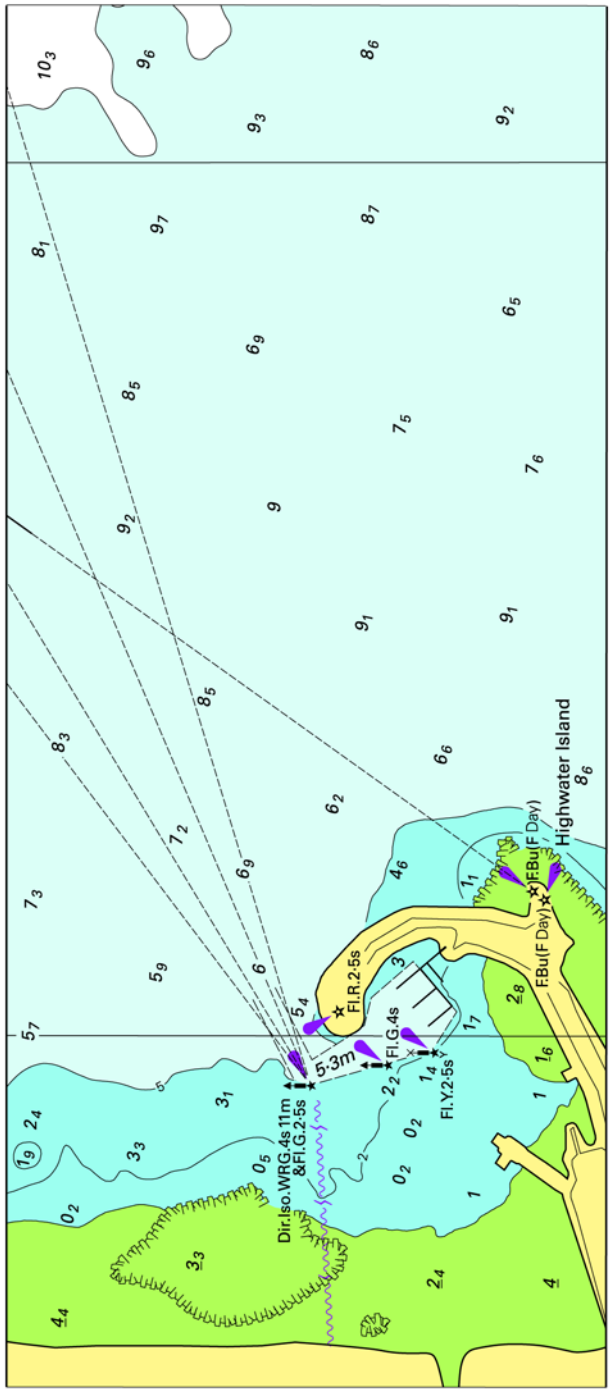

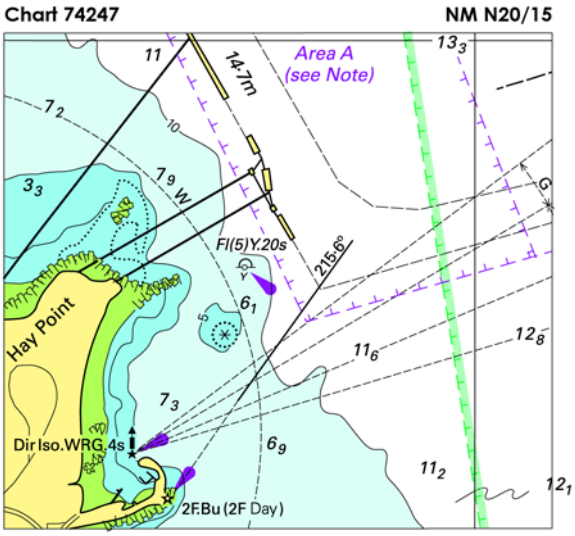
Chart 74247
NM N20/15
Area A
(see Note)
14.7m
215.6°
Fl(5)Y.20s
Hay Point
Dir Iso.WRG.4s
2F.Bu (2F Day)

Chart 75267 NM N20/15

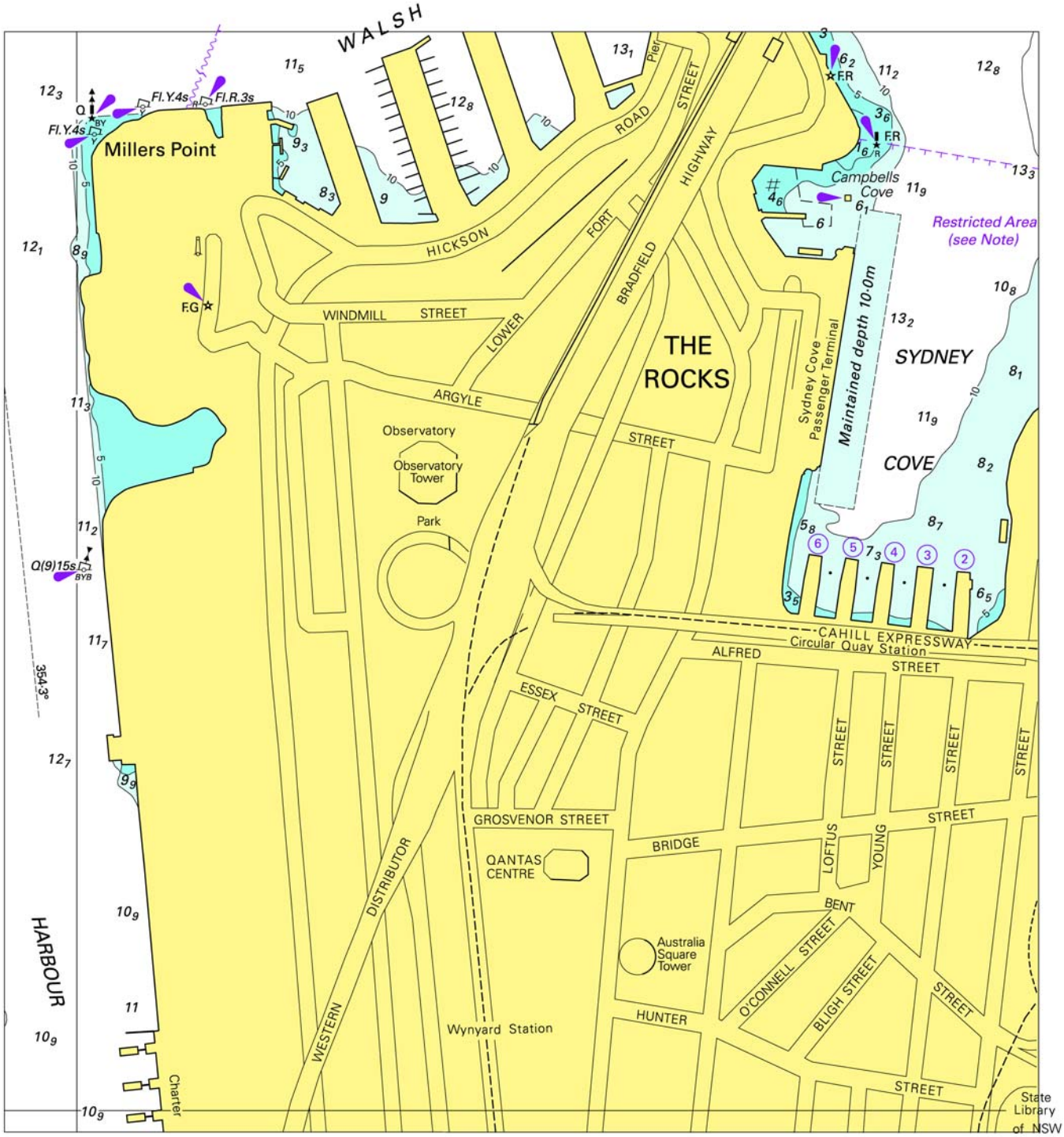

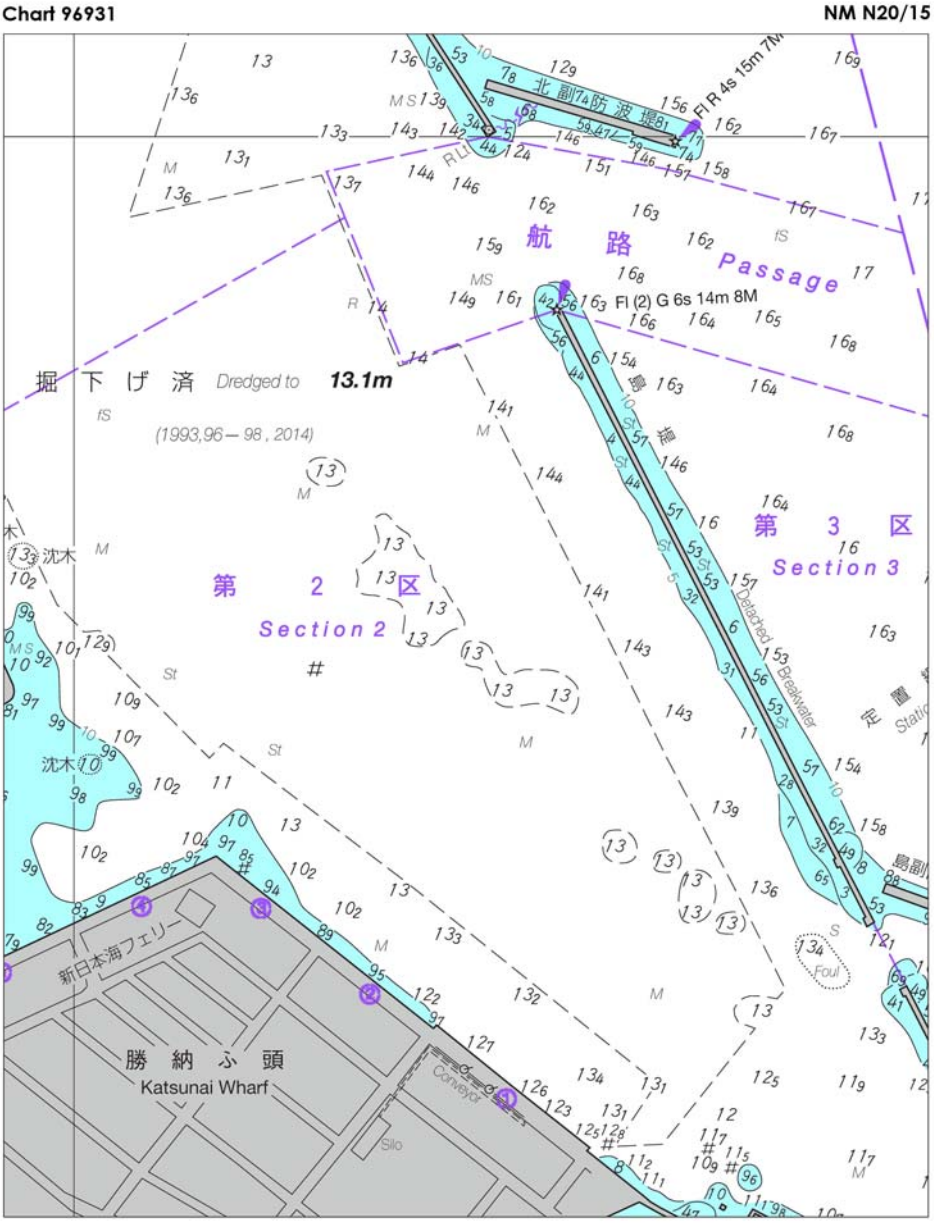
Chart 96931
NM N20/15
北副防波堤
Fl R 4s 15m 7M
航路
Passage
Fl (2) G 6s 14m 8M
掘下げ済 Dredged to 13.1m
(1993,96 – 98 , 2014)
第 2 区
Section 2
第 3 区
Section 3
Detached Breakwater
沈木
新日本海フェリー
勝納ふ頭
Katsunai Wharf
Conveyor
Silo
Foul