Chart 18423 (Page E) NM 21/14

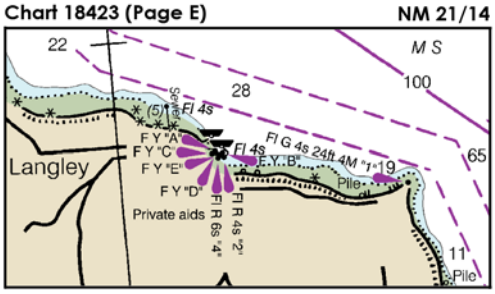

Chart 18441 NM 21/14

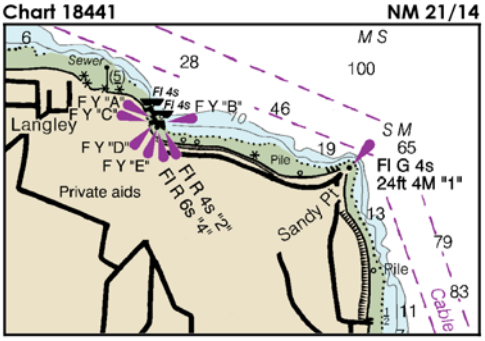

Chart 18473 NM 21/14

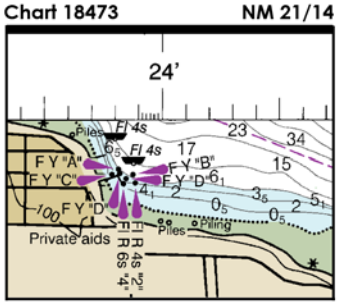

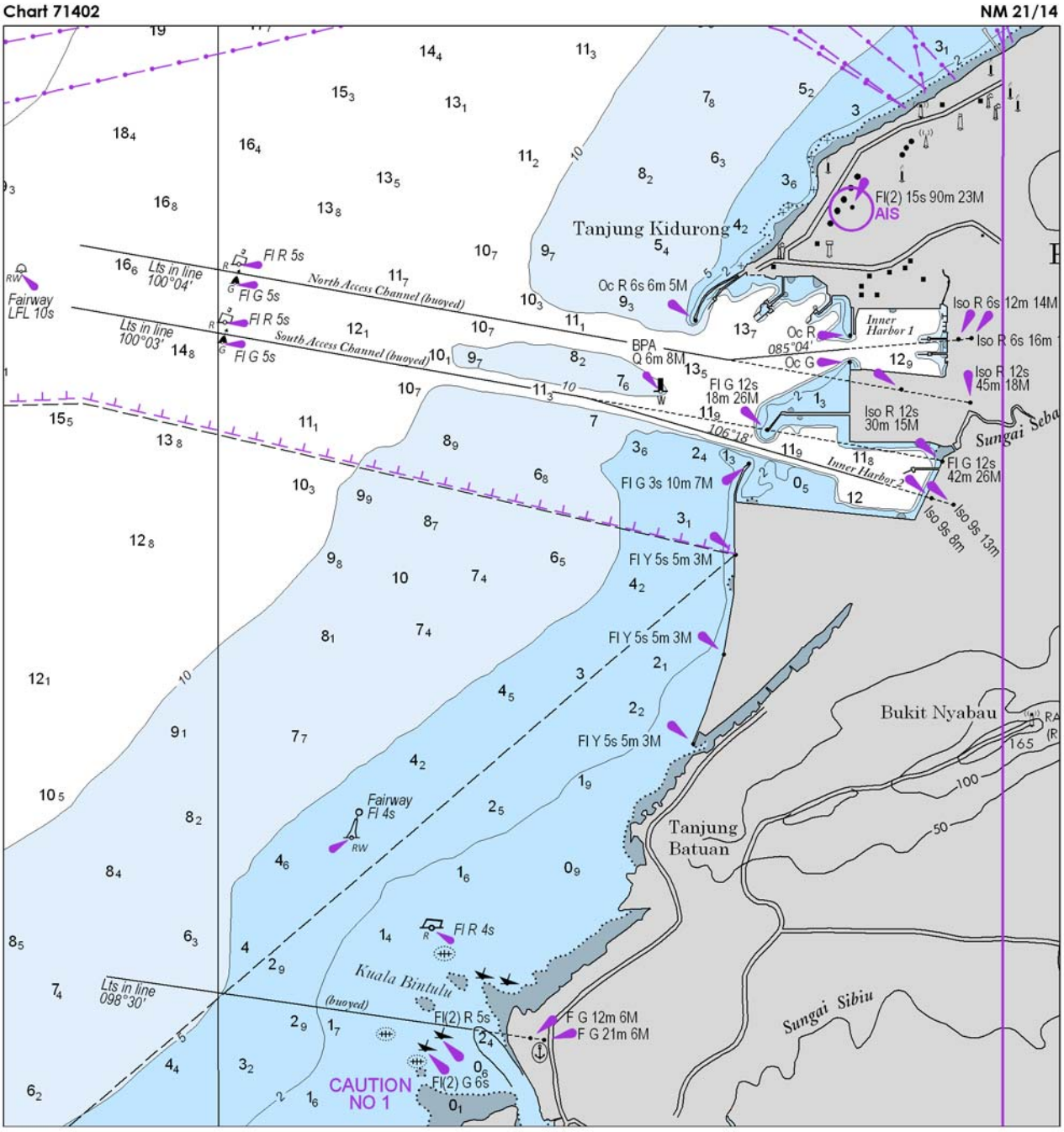
Chart 71402
NM 21/14
Tanjung Kidurong
Fl(2) 15s 90m 23M
AIS
Fl R 5s
Fl G 5s
Lts in line 100°04'
North Access Channel (buoyed)
Fairway LFL 10s
Lts in line 100°03'
South Access Channel (buoyed)
Oc R 6s 6m 5M
BPA Q 6m 8M
Oc R
Oc G
085°04'
Inner Harbor 1
Iso R 6s 12m 14M
Iso R 6s 16m
Iso R 12s 45m 18M
Fl G 12s 18m 26M
Iso R 12s 30m 15M
106°18'
Inner Harbor 2
Fl G 12s 42m 26M
Iso 9s 8m
Iso 9s 13m
Sungai Seba
Fl G 3s 10m 7M
Fl Y 5s 5m 3M
Fl Y 5s 5m 3M
Fl Y 5s 5m 3M
Bukit Nyabau
Tanjung Batuan
Fairway Fl 4s
Fl R 4s
Kuala Bintulu
(buoyed)
Lts in line 098°30'
Fl(2) R 5s
F G 12m 6M
F G 21m 6M
Sungai Sibiu
CAUTION NO 1
Fl(2) G 6s