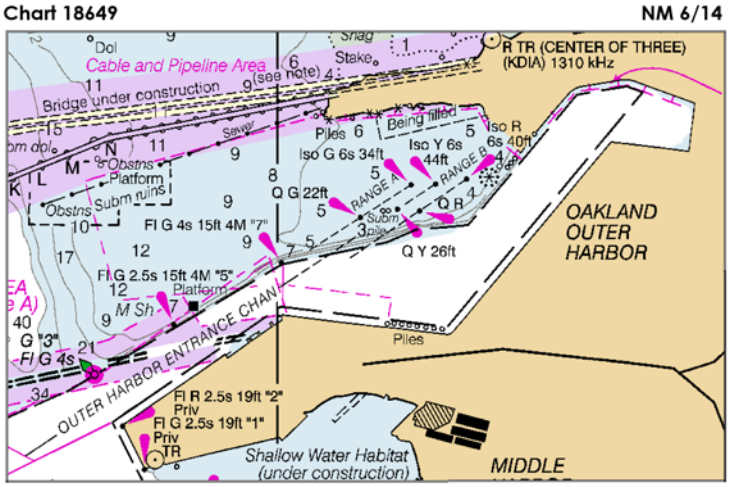
Chart 18649
NM 6/14
Cable and Pipeline Area
Bridge under construction
(see note)
Stake
R TR (CENTER OF THREE)
(KDIA) 1310 kHz
Being filled
Piles
Iso G 6s 34ft
Iso Y 6s
44ft
Iso R
6s 40ft
Q G 22ft
Q R
Q Y 26ft
RANGE A
RANGE B
Sewer
Obstns
Platform
Subm ruins
Fl G 4s 15ft 4M "7"
Fl G 2.5s 15ft 4M "5"
M Sh
Fl G 4s
G "3"
OUTER HARBOR ENTRANCE CHAN
Fl R 2.5s 19ft "2"
Priv
Fl G 2.5s 19ft "1"
Priv
TR
Shallow Water Habitat
(under construction)
OAKLAND
OUTER
HARBOR
MIDDLE

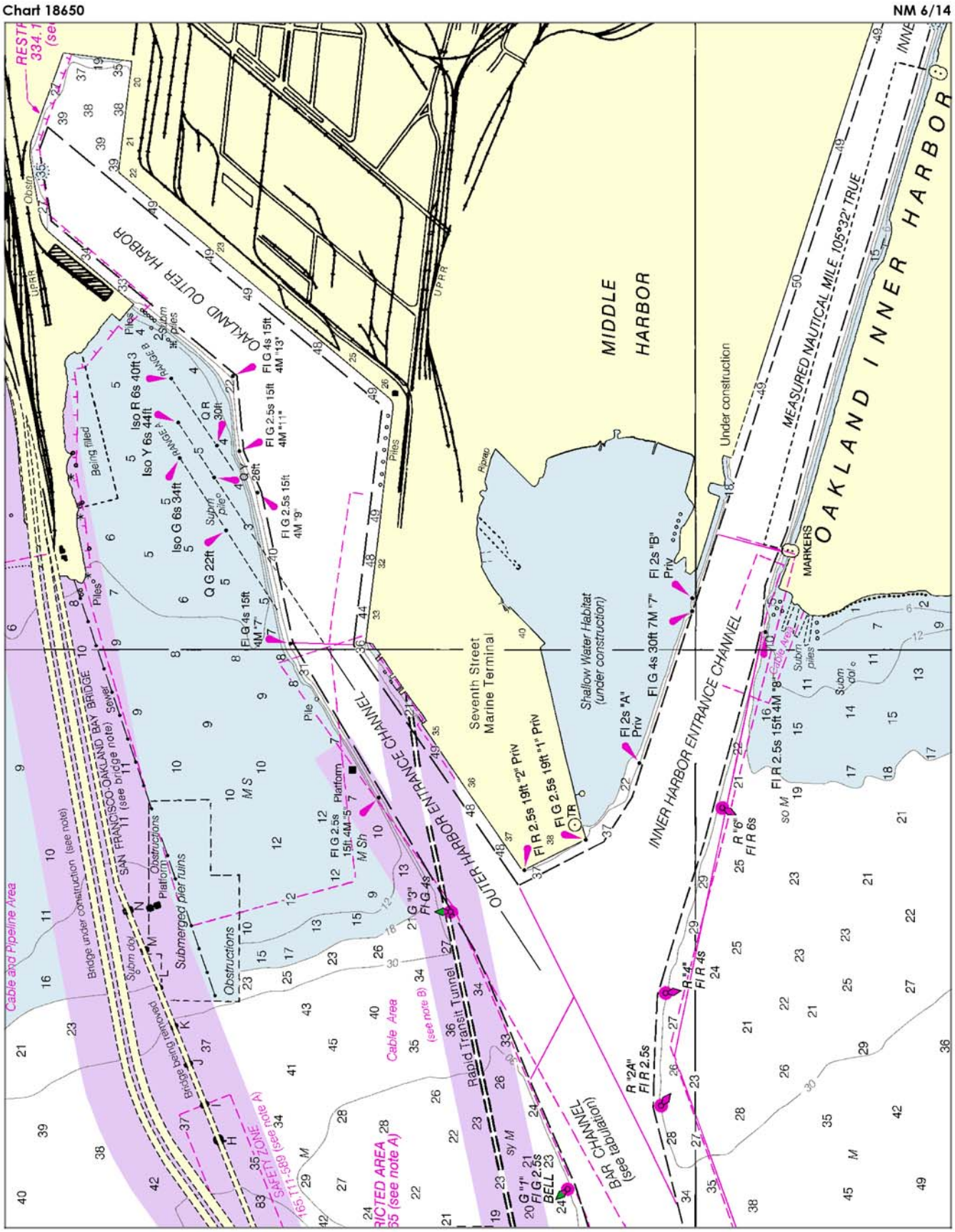
Chart 18650
NM 6/14
OAKLAND OUTER HARBOR
MIDDLE HARBOR
OAKLAND INNER HARBOR
MEASURED NAUTICAL MILE 105°32' TRUE
Under construction
Being filled
Iso R 6s 40ft
Iso Y 6s 44ft
Iso G 6s 34ft
Q G 22ft
Fl G 4s 15ft 4M "7"
Fl G 2.5s 15ft 4M "9"
Fl G 2.5s 15ft 4M "11"
Fl G 4s 15ft 4M "13"
Fl 2s "A" Priv
Fl 2s "B" Priv
Fl G 4s 30ft 7M "7"
Fl R 2.5s 19ft "2" Priv
Fl G 2.5s 19ft "1" Priv
Seventh Street Marine Terminal
Shallow Water Habitat (under construction)
OUTER HARBOR ENTRANCE CHANNEL
INNER HARBOR ENTRANCE CHANNEL
Rapid Transit Tunnel
Cable and Pipeline Area
Cable Area
Bridge under construction (see note)
SAN FRANCISCO-OAKLAND BAY BRIDGE
Submerged pier ruins
Obstructions
Platform
Fl G 2.5s 15ft 4M "5"
Fl G 4s
Fl R 2.5s
Fl R 4s
Fl R 6s
R "6"
R "4"
R "2A"
BAR CHANNEL (see tabulation)
MARKERS
SAFETY ZONE (see note A)
RICTED AREA 65 (see note A)
(see note B)

Chart 18652 (Page B, Inset 5) NM 6/14

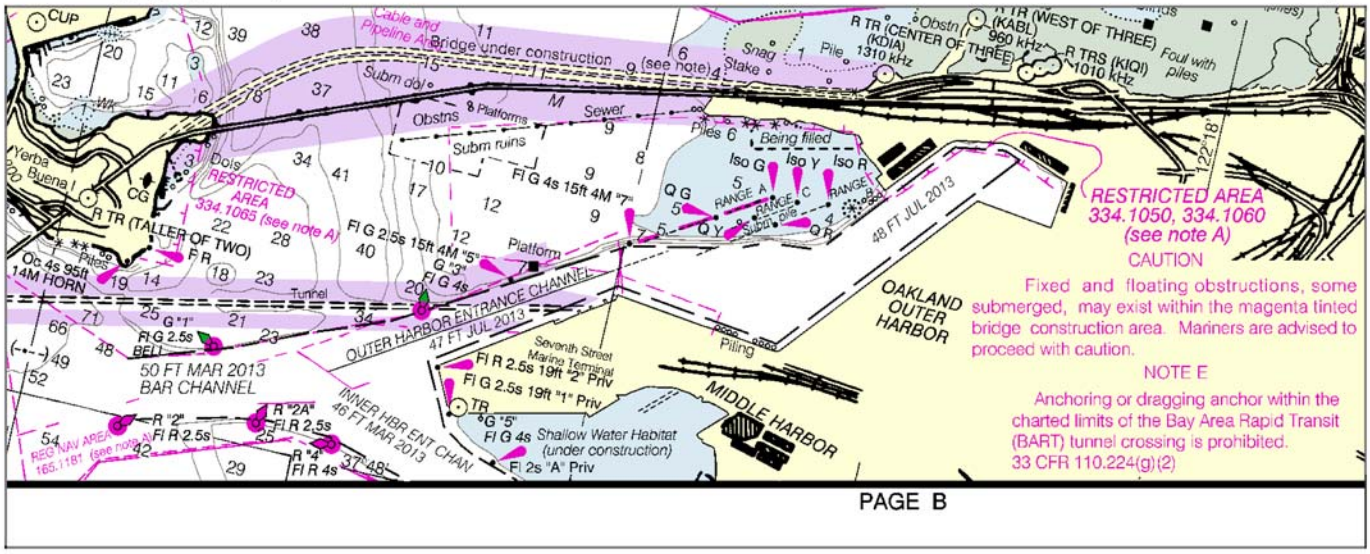

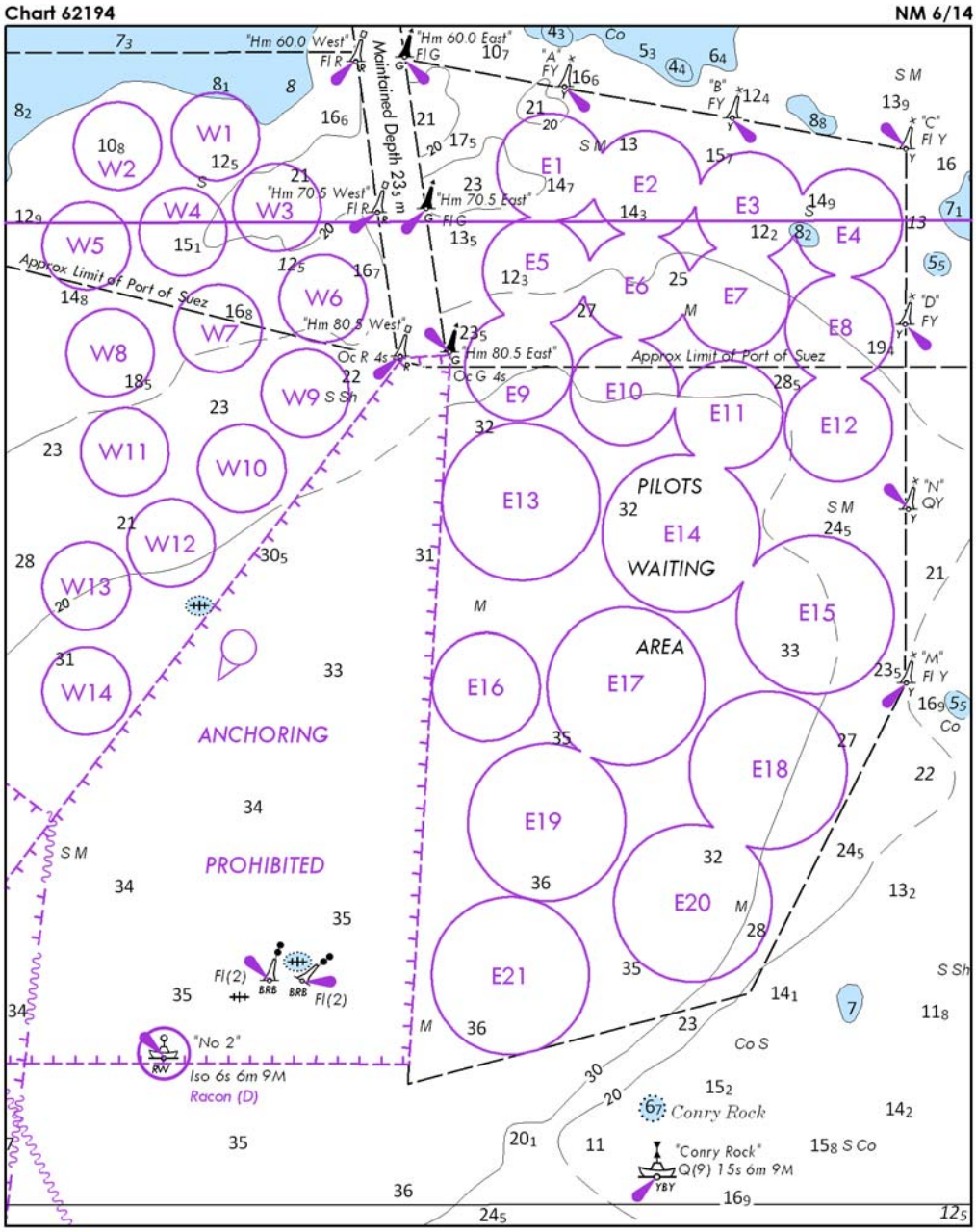
Chart 62194
NM 6/14
"Hm 60.0 West"
"Hm 60.0 East"
Maintained Depth 23.5 m
"Hm 70.5 West"
"Hm 70.5 East"
"Hm 80.5 West"
"Hm 80.5 East"
Approx Limit of Port of Suez
PILOTS
WAITING
AREA
ANCHORING
PROHIBITED
"No 2"
Iso 6s 6m 9M
Racon (D)
Conry Rock
"Conry Rock"
Q(9) 15s 6m 9M
W1
W2
W3
W4
W5
W6
W7
W8
W9
W10
W11
W12
W13
W14
E1
E2
E3
E4
E5
E6
E7
E8
E9
E10
E11
E12
E13
E14
E15
E16
E17
E18
E19
E20
E21

Chart 74154 NM N6/14

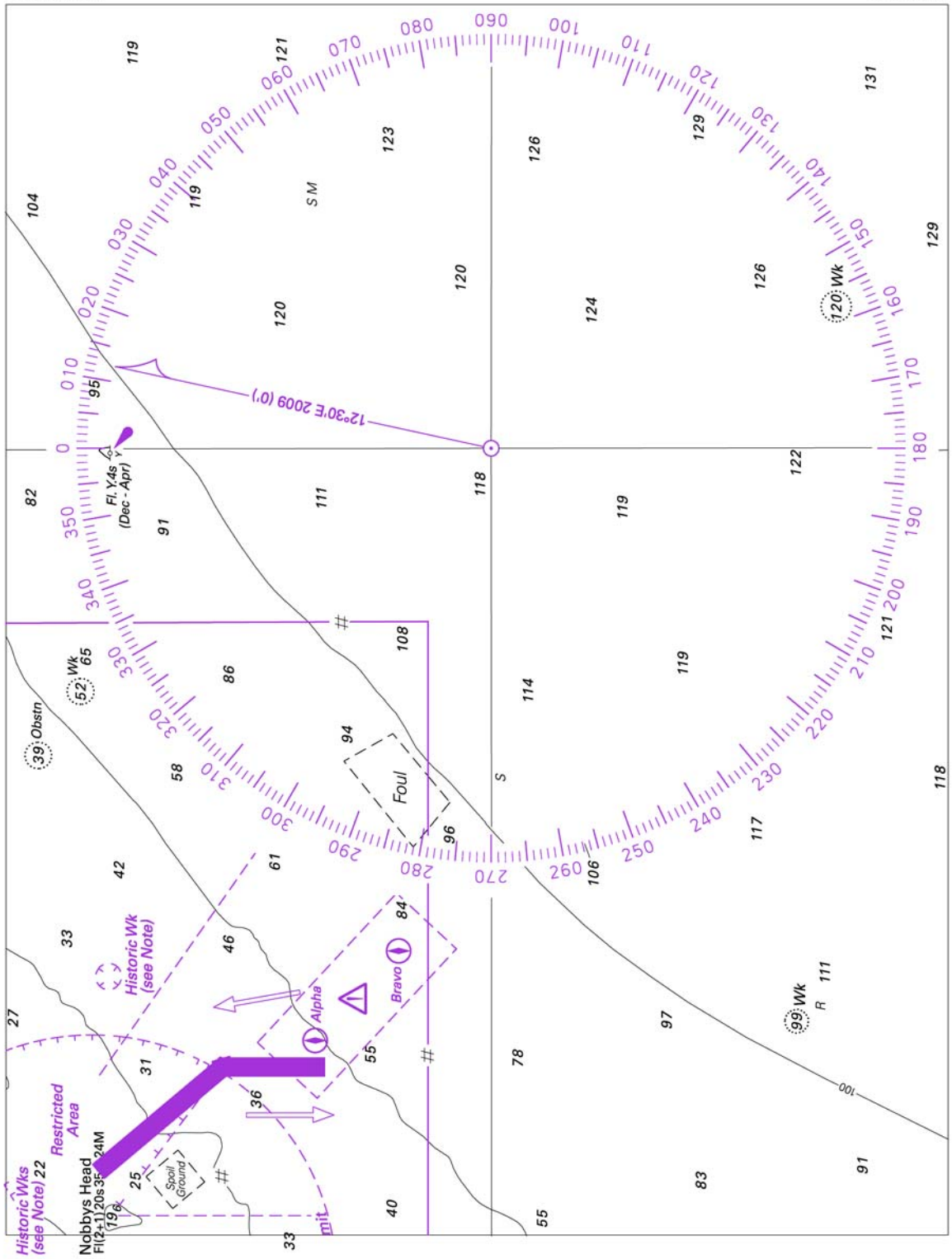

Chart 74155 NM N6/14

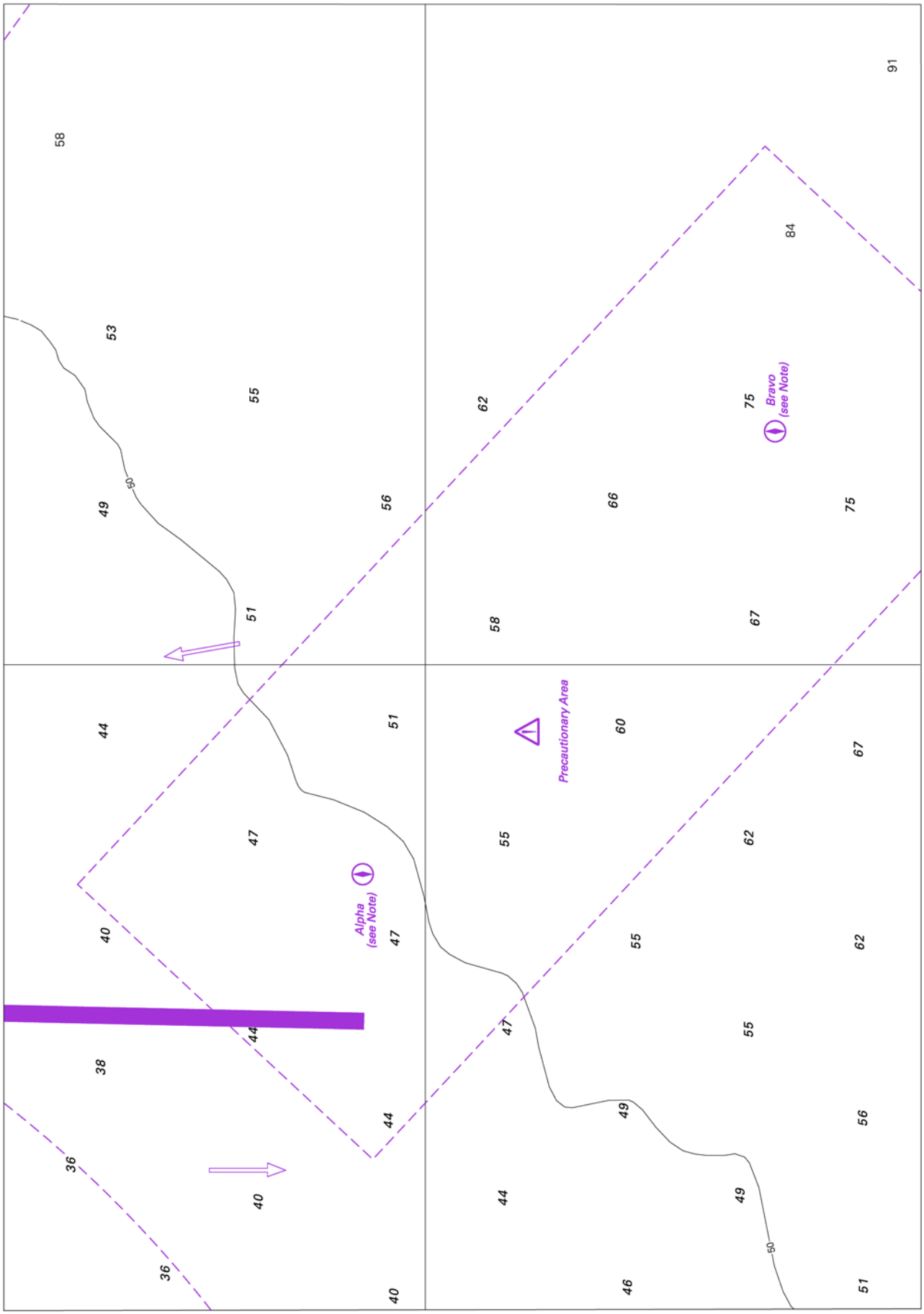

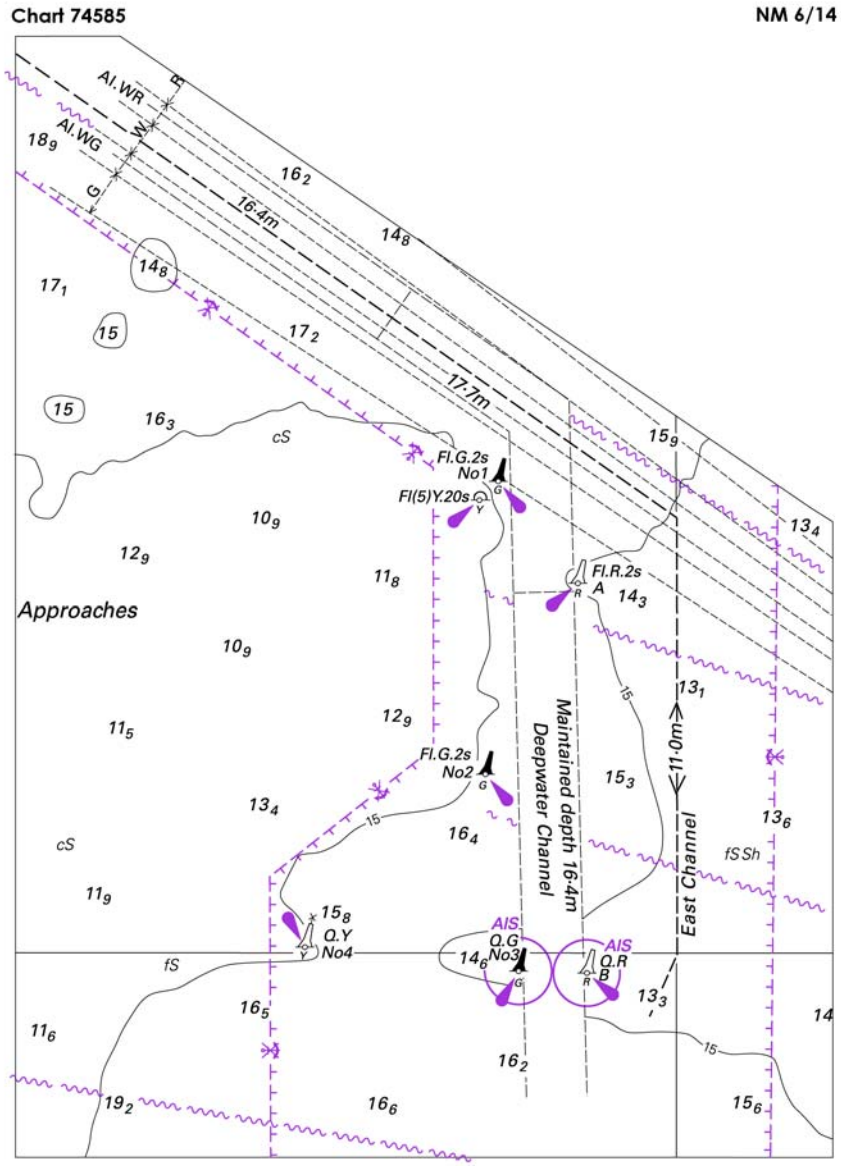
Chart 74585
NM 6/14
Al.WR
Al.WG
W
G
16·4m
17·7m
Approaches
Fl.G.2s
No1
Fl(5)Y.20s
Fl.R.2s
A
Fl.G.2s
No2
Q.Y
No4
AIS
Q.G
No3
AIS
Q.R
B
Maintained depth 16·4m
Deepwater Channel
East Channel
11·0m
cS
fS
fS Sh

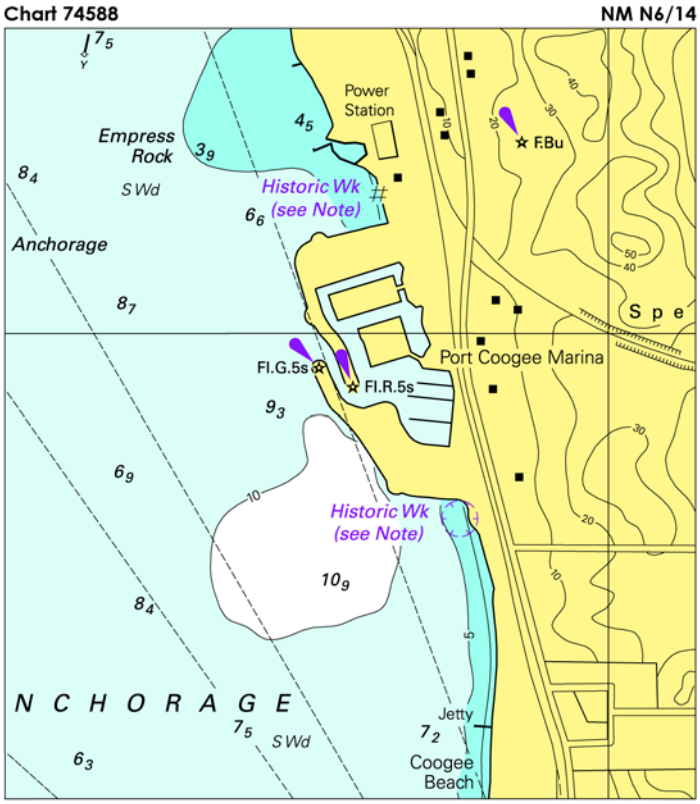
Chart 74588
NM N6/14
Power Station
Empress Rock
S Wd
Historic Wk (see Note)
Anchorage
F.Bu
Fl.G.5s
Fl.R.5s
Port Coogee Marina
Historic Wk (see Note)
N C H O R A G E
S Wd
Jetty
Coogee Beach

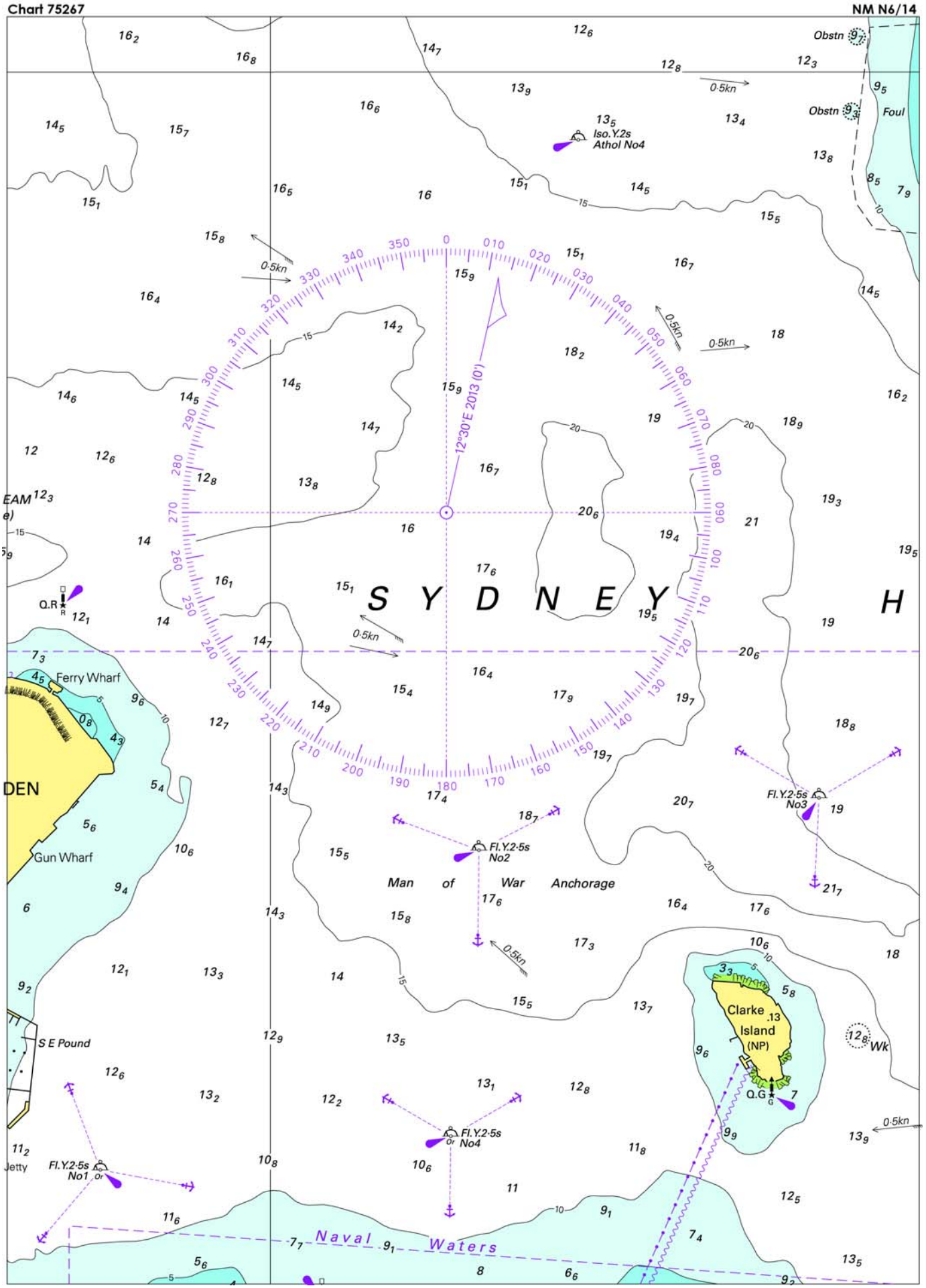
Chart 75267
NM N6/14
Obstn
Foul
Iso.Y.2s
Athol No4
0·5kn
12°30'E 2013 (0')
S Y D N E Y
H
Q.R
Ferry Wharf
Gun Wharf
DEN
Man of War Anchorage
Fl.Y.2·5s
No2
Fl.Y.2·5s
No3
Fl.Y.2·5s
No4
Fl.Y.2·5s
No1
Clarke Island
(NP)
Q.G
Wk
S E Pound
Jetty
Naval Waters