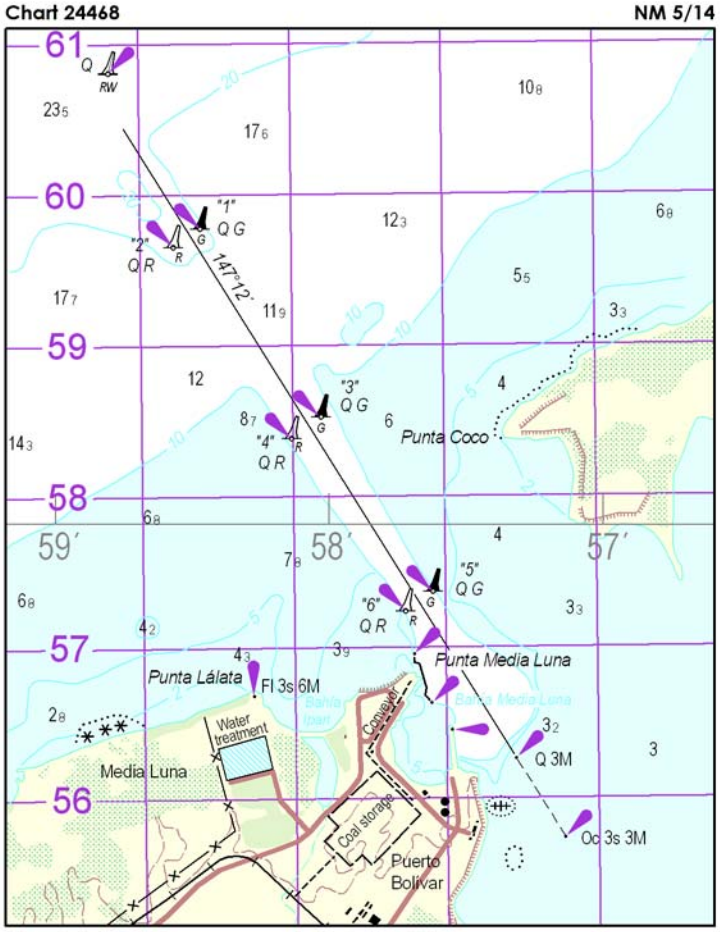
Chart 24468
NM 5/14
61
60
59
58
57
56
59′
58′
57′
Q
RW
"1"
Q G
"2"
Q R
147°12′
"3"
Q G
"4"
Q R
"5"
Q G
"6"
Q R
Punta Coco
Punta Media Luna
Punta Lálata
Fl 3s 6M
Water treatment
Media Luna
Coal storage
Puerto Bolivar
Q 3M
Oc 3s 3M

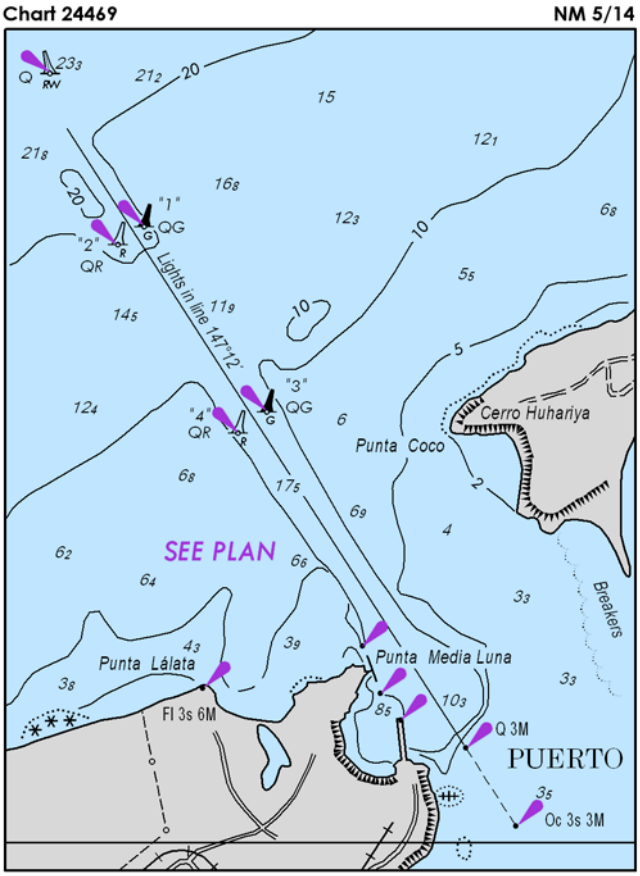
Chart 24469
NM 5/14
Q
RW
"1"
QG
"2"
QR
Lights in line 147°12'
"3"
QG
"4"
QR
SEE PLAN
Punta Coco
Cerro Huhariya
Breakers
Punta Lálata
Fl 3s 6M
Punta Media Luna
Q 3M
PUERTO
Oc 3s 3M

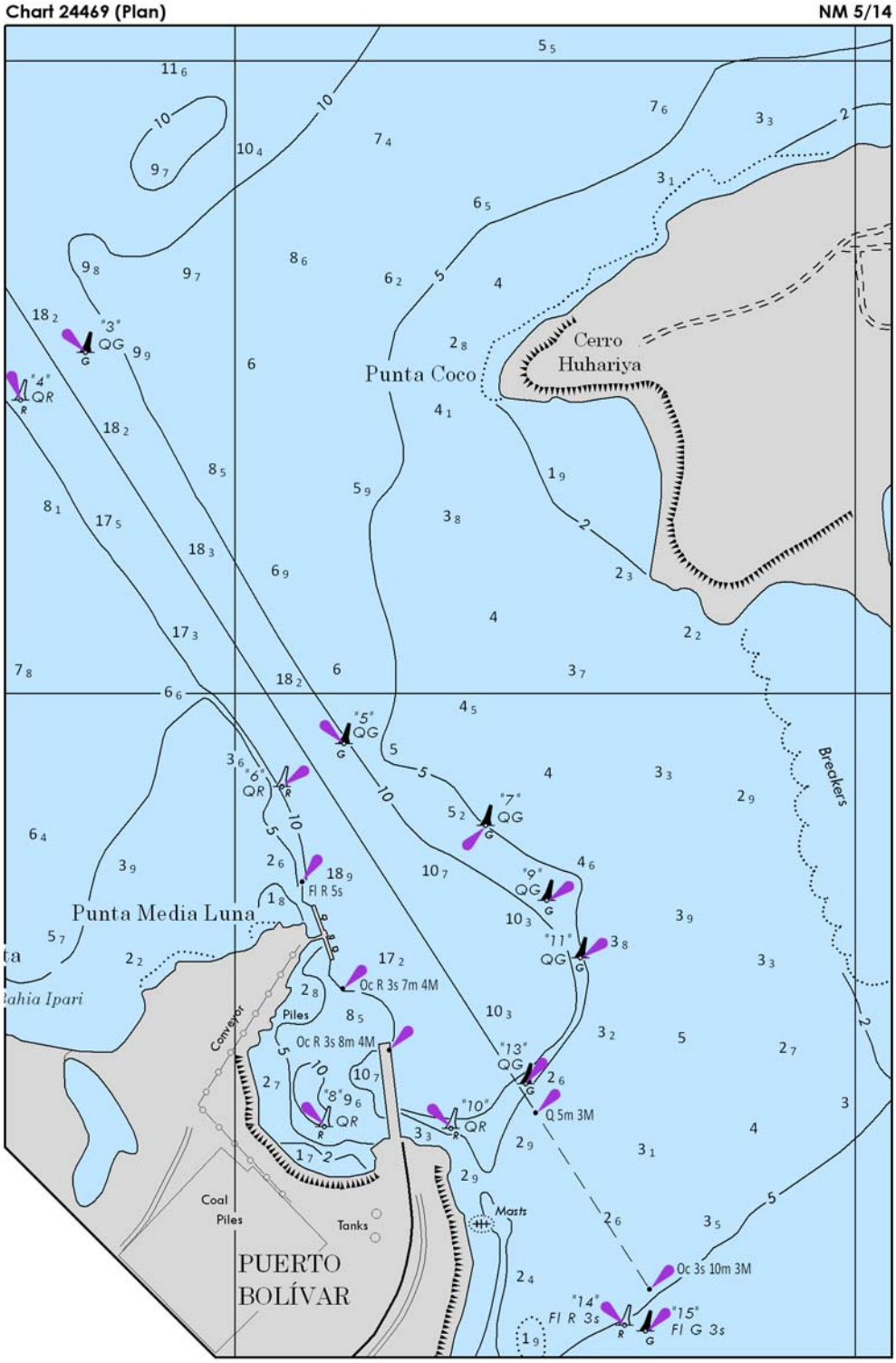
Chart 24469 (Plan)
NM 5/14
Punta Coco
Cerro
Huhariya
Punta Media Luna
Bahia Ipari
Breakers
Conveyor
Piles
Coal
Piles
Tanks
Masts
PUERTO
BOLÍVAR
"3" QG
"4" QR
"5" QG
"6" QR
"7" QG
"9" QG
"11" QG
"13" QG
"8" QR
"10" QR
"14" Fl R 3s
"15" Fl G 3s
Fl R 5s
Oc R 3s 7m 4M
Oc R 3s 8m 4M
Q 5m 3M
Oc 3s 10m 3M

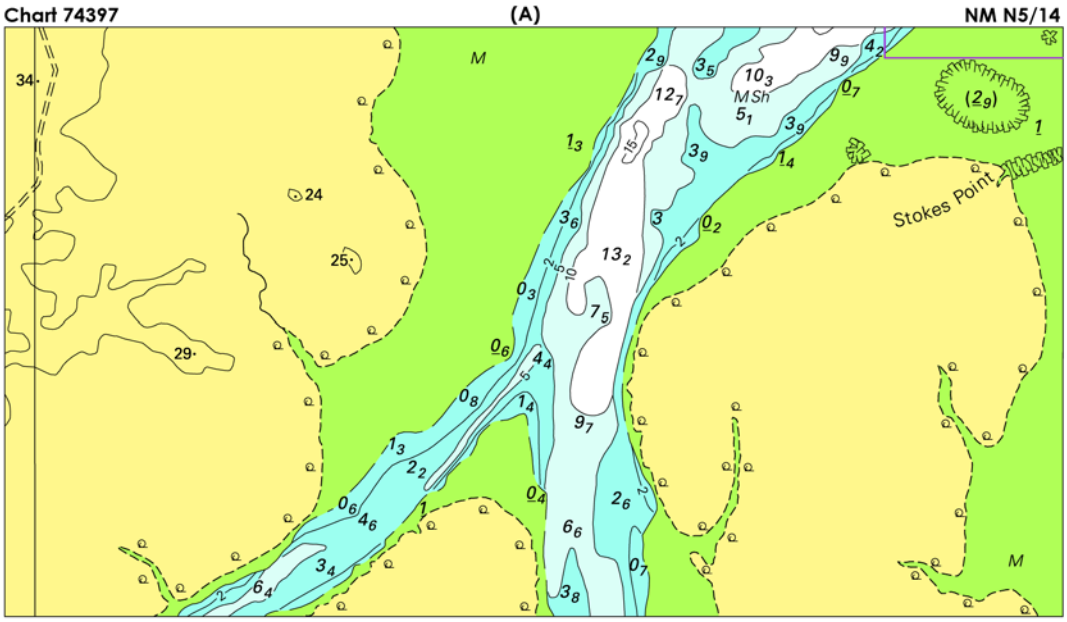
Chart 74397
(A)
NM N5/14
Stokes Point
M
MSh

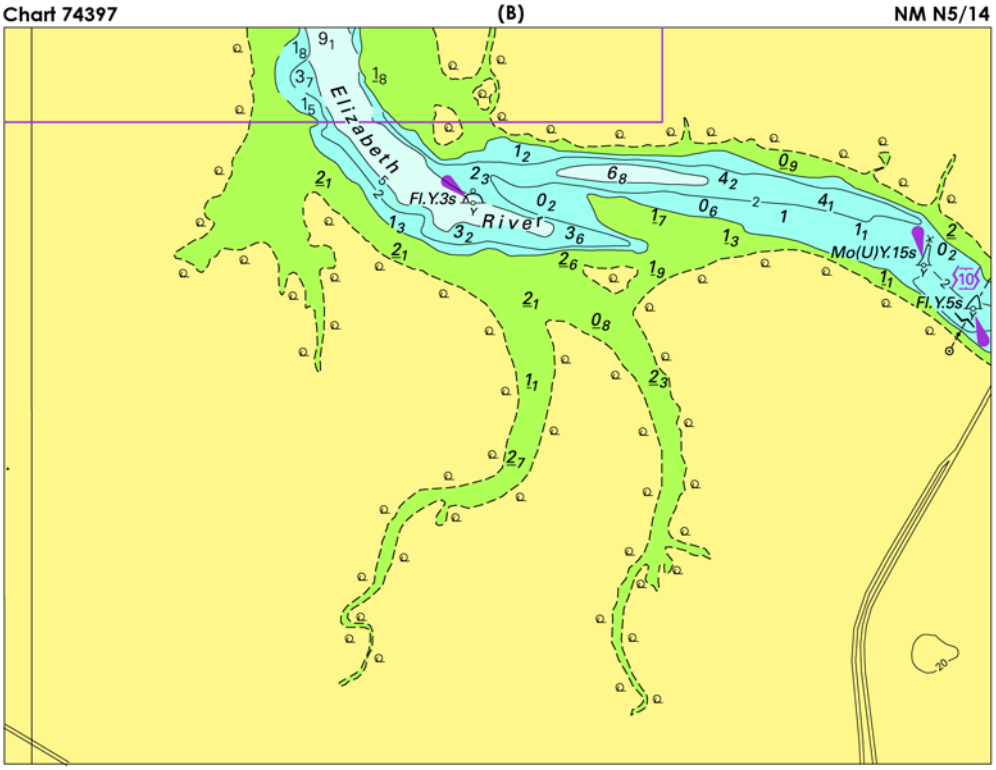
Chart 74397
(B)
NM N5/14
Elizabeth
River
Fl.Y.3s
Mo(U)Y.15s
Fl.Y.5s