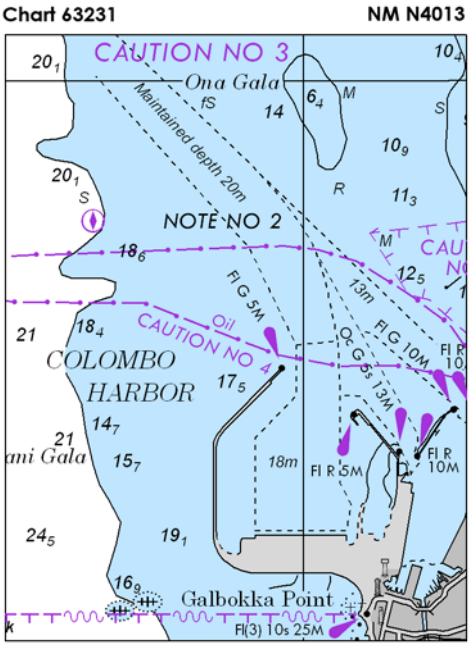
Chart 63231
NM N4013
CAUTION NO 3
Ona Gala
Maintained depth 20m
NOTE NO 2
Fl G 5M
Oil
CAUTION NO 4
COLOMBO
HARBOR
Oc G 5s 13M
Fl G 10M
Fl R 5M
Fl R 10M
18m
13m
Galbokka Point
Fl(3) 10s 25M

Chart 63233 (A) NM 40/13

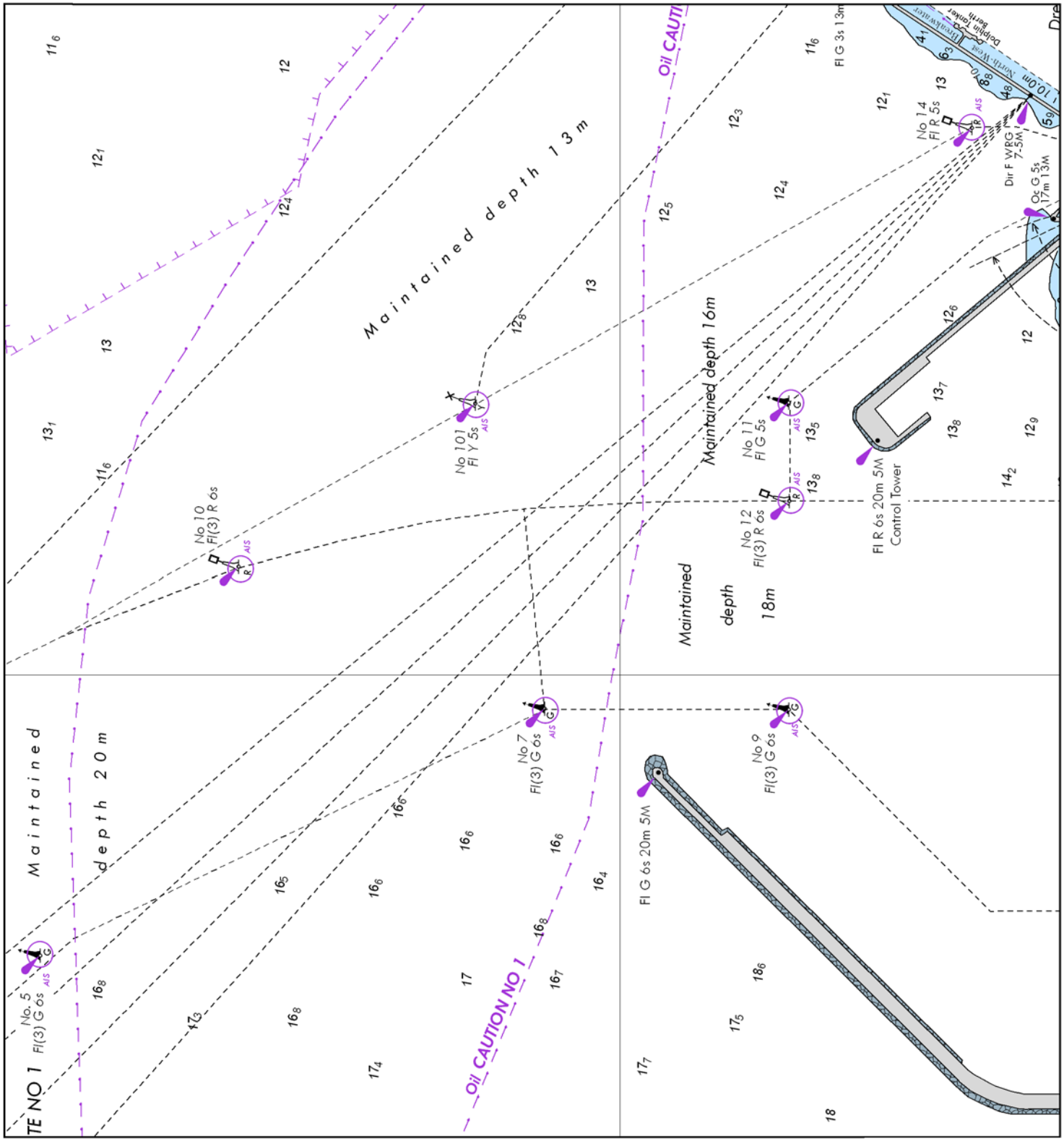

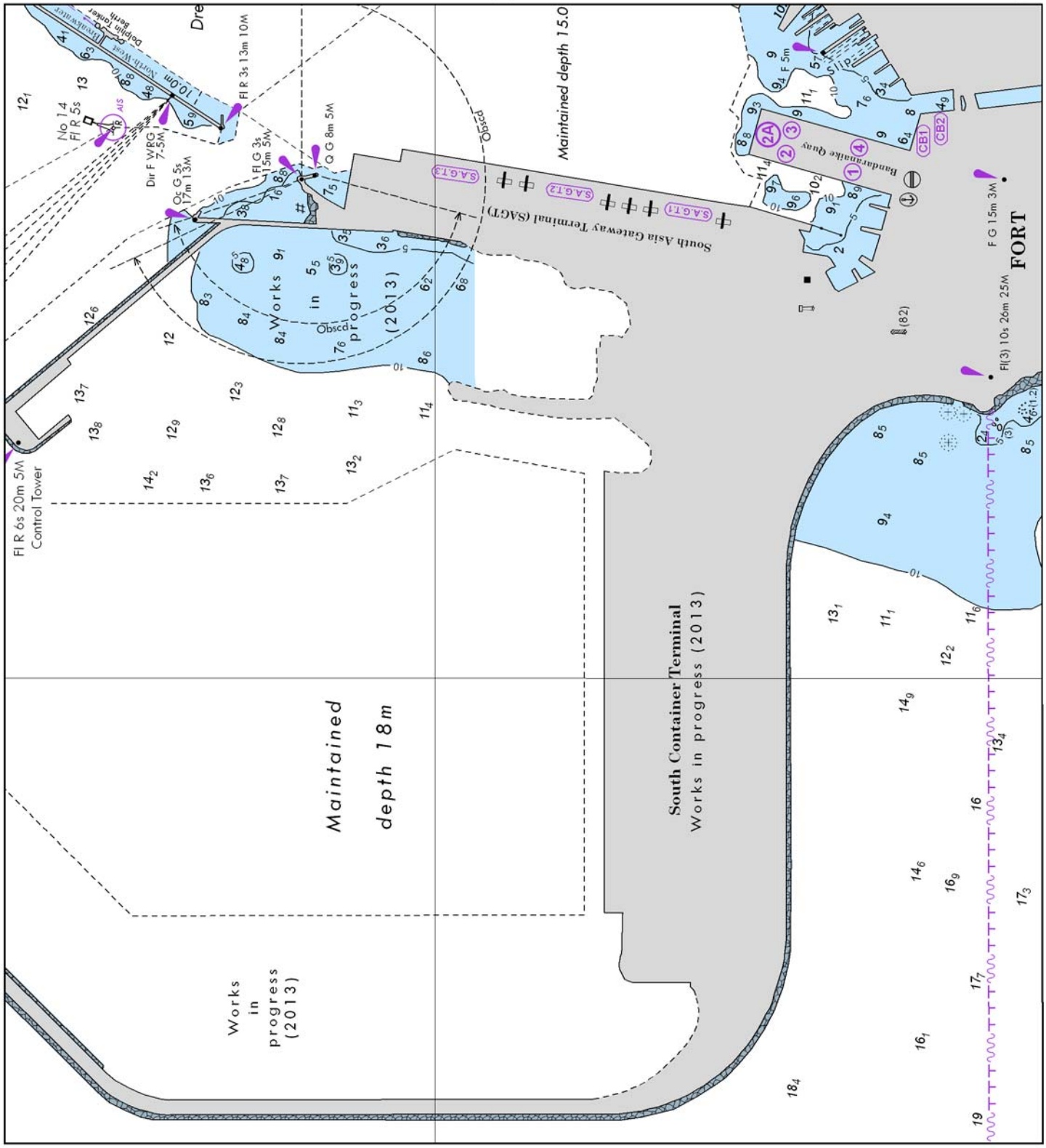
Chart 63233
(B)
NM 40/13
Fl R 6s 20m 5M
Control Tower
Works in progress (2013)
Maintained depth 18m
South Container Terminal
Works in progress (2013)
South Asia Gateway Terminal (SAGT)
Maintained depth 15.0
Bandaranaike Quay
FORT
Fl(3) 10s 26m 25M
F G 15m 3M
Fl R 3s 13m 10M
Q G 8m 5M
Fl G 3s 15m 5M
Oc G 5s 17m 13M
Dir F WRG 7.5M
No 14
Fl R 5s
Dolphin Tanker Berth
Obscd

Chart 54480 NM N40/13

TRAFFIC SEPARATION SCHEME

The Traffic Separation Scheme(s) on this chart is not adopted by the International Maritime Organization (IMO).

Chart 54481 NM 40/13

TRAFFIC SEPARATION SCHEME

The Traffic Separation Scheme(s) on this chart is not adopted by the International Maritime Organization (IMO).