Chart 63172 (A) NM N4/09

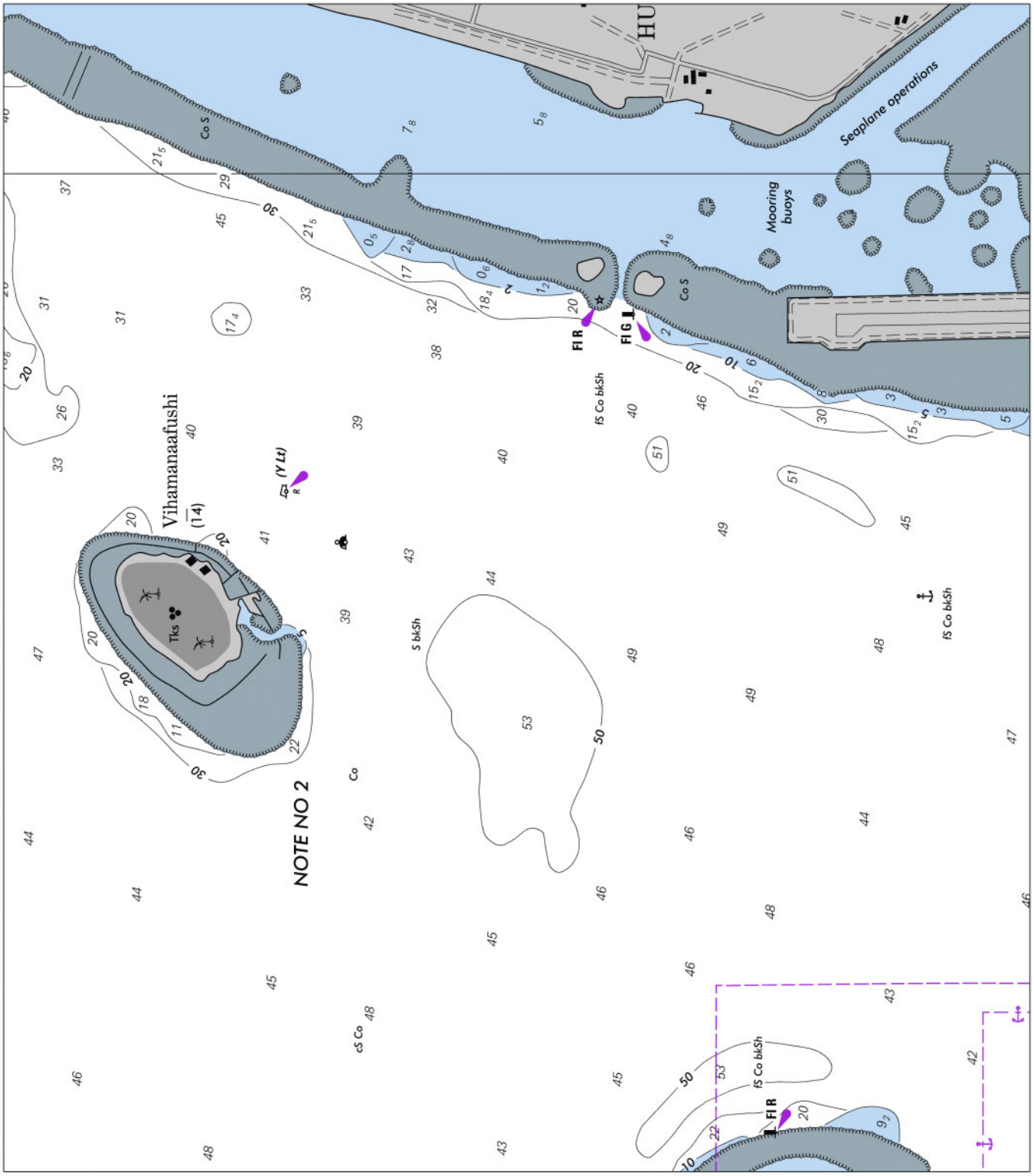

Chart 63172 (B) NM N4/09

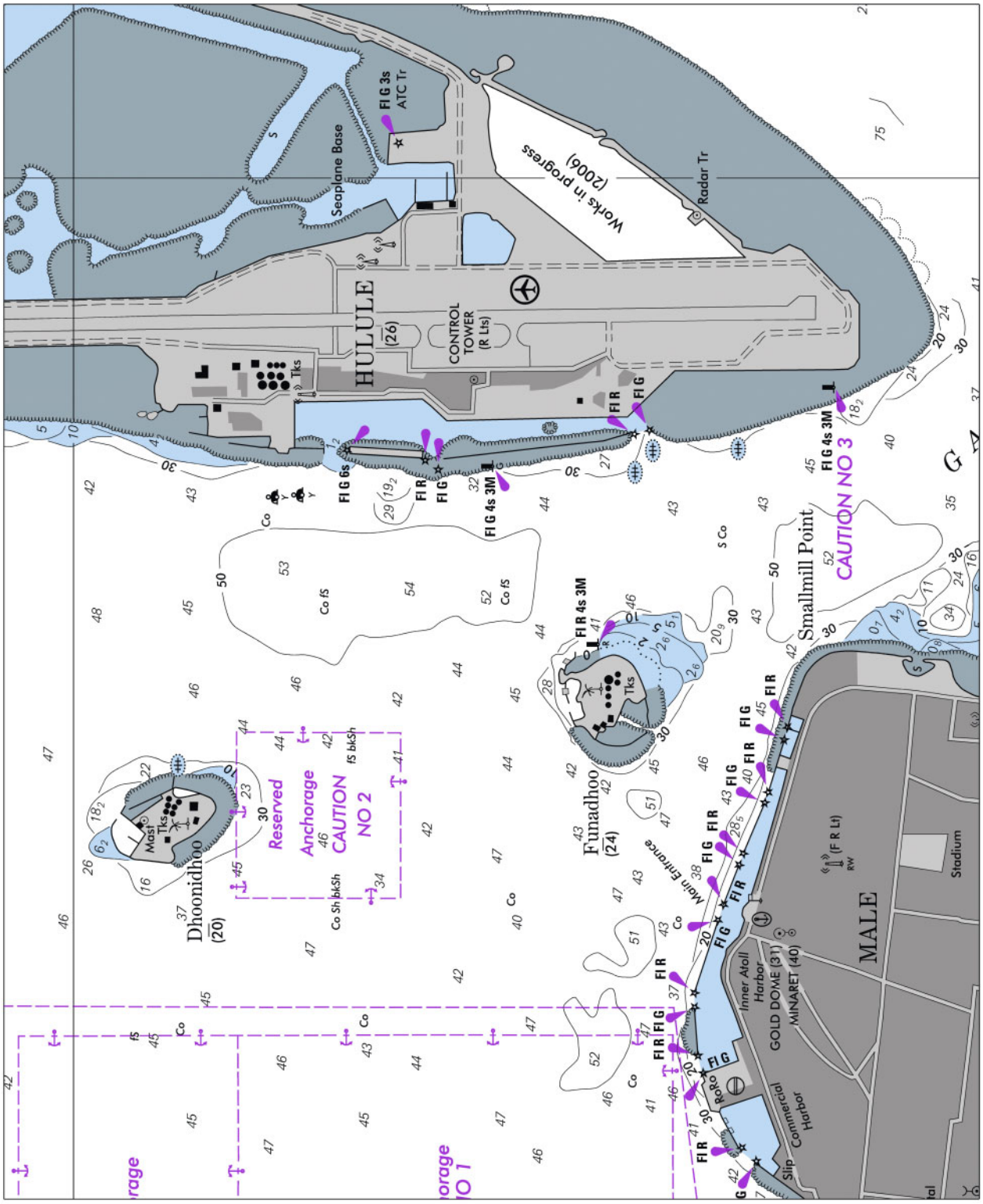

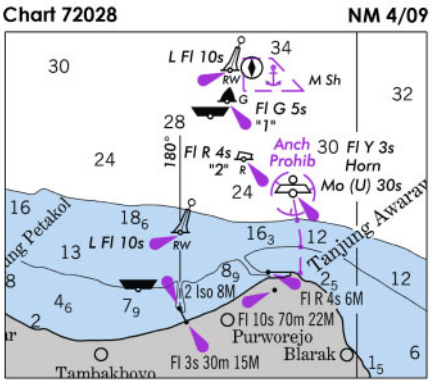
Chart 72028
NM 4/09
L Fl 10s
RW
34
M Sh
30
32
G
Fl G 5s
"1"
28
180°
Fl R 4s
"2"
R
Anch
Prohib
30
Fl Y 3s
Horn
24
24
Mo (U) 30s
16
18 6
L Fl 10s
RW
16 3
12
Tanjung Awaran
13
8 9
2 5
12
8
2 Iso 8M
Fl R 4s 6M
4 6
7 9
2
Fl 10s 70m 22M
Purworejo
Blarak
Fl 3s 30m 15M
1 5
6

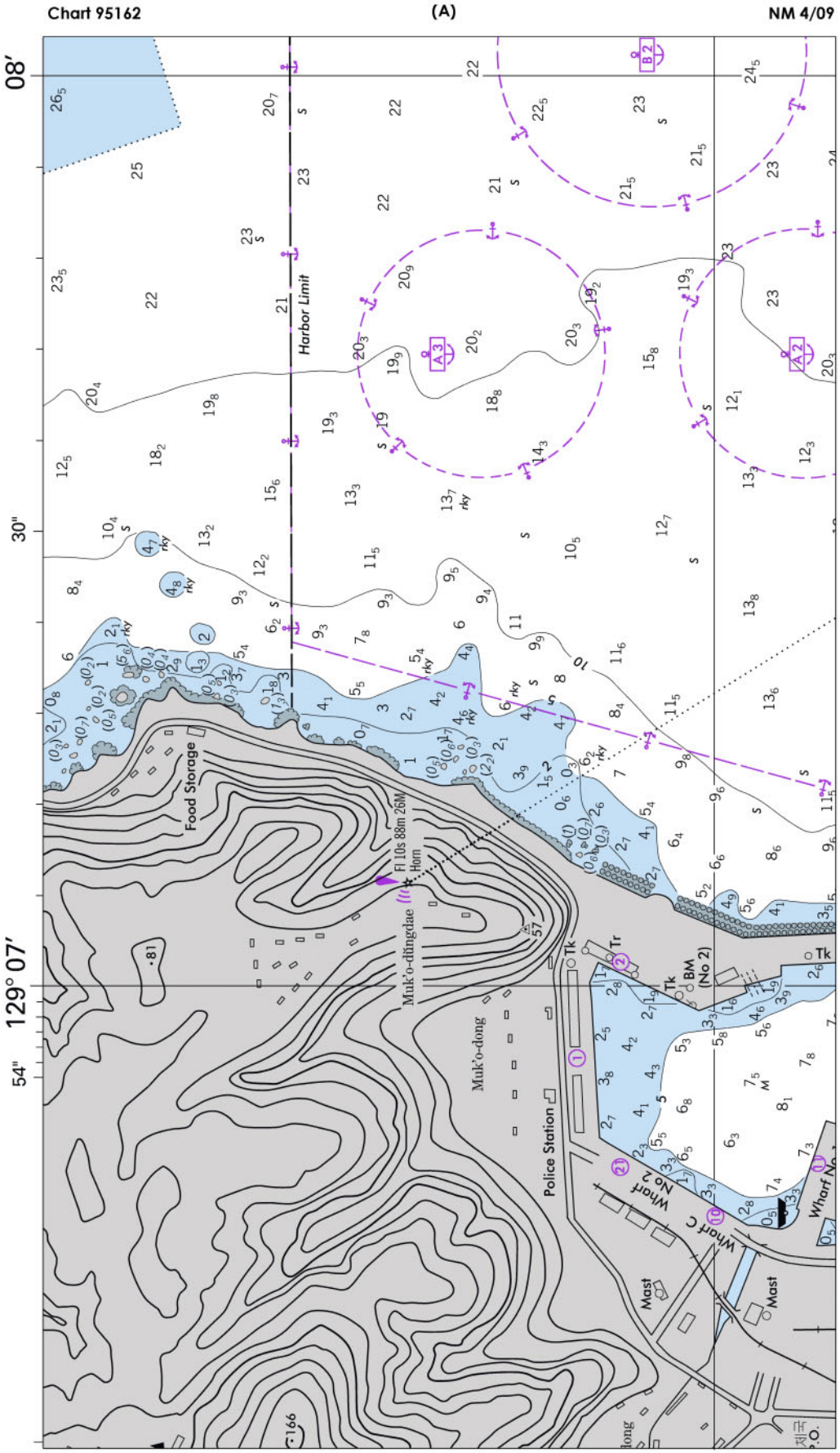
Chart 95162
(A)
NM 4/09
08′
30"
129° 07′
54"
Harbor Limit
Food Storage
Fl 10s 88m 26M
Horn
Muk'o-dŭngdae
Muk'o-dong
Police Station
Wharf No 2
Wharf C
Mast
Tk
Tr
BM (No 2)
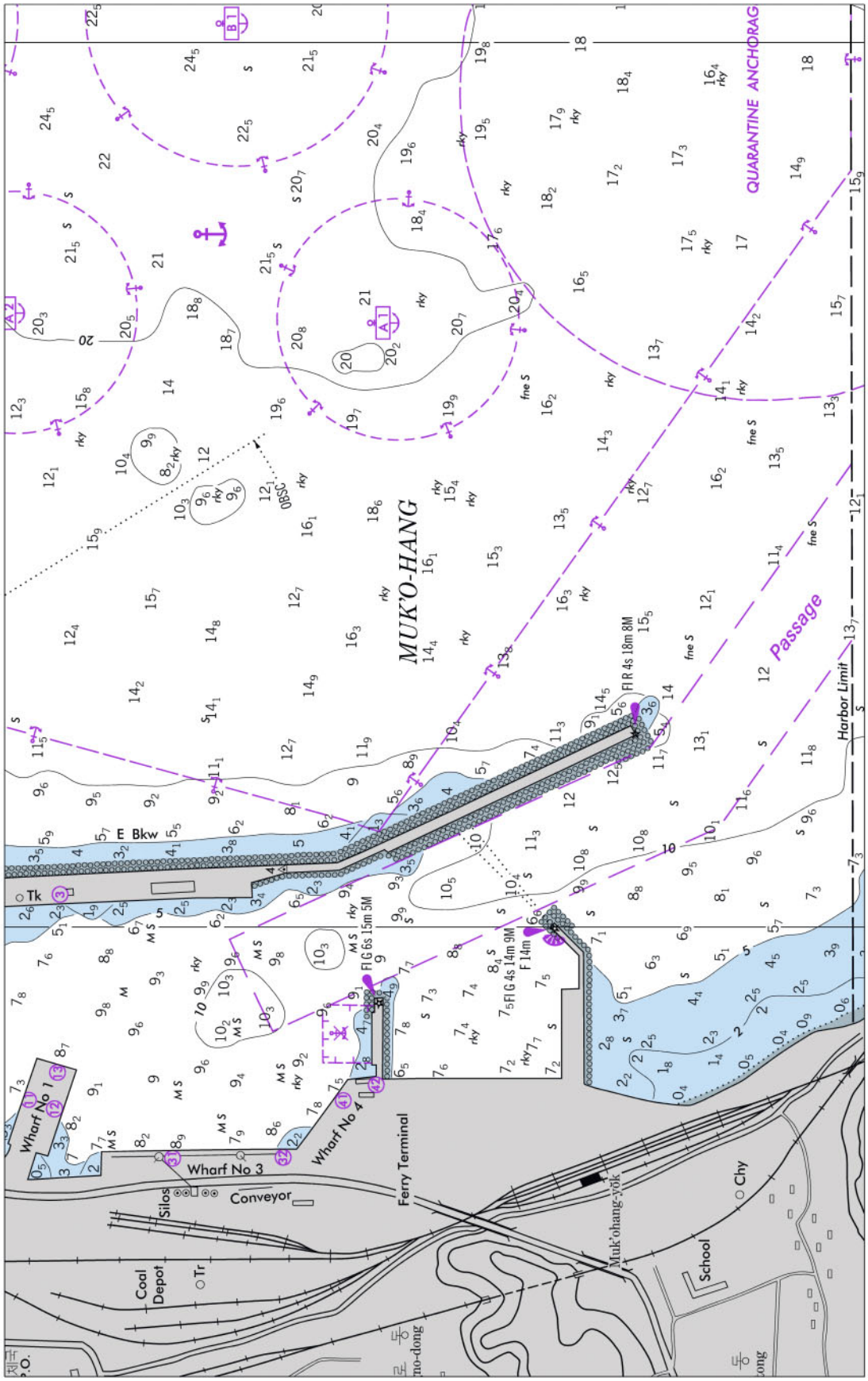
Chart 95162 (B) NM 4/09